

+NOTICE!!

These documents have been scanned!

Do not place un-scanned documents beneath this notice!

Do not remove this notice from this file!

GPO Jacket No. 560-102
Print Order 61549
Rise Business Services, LLC
Job=AZ15 9/12/2019



Box Number= AZ15242



Claim Begin-End: AMC075181-AMC075186

1 Initial Receipt



AZ15242-2

AMC074734-AMC075918

UNITED STATES
DEPARTMENT OF THE INTERIOR
BUREAU OF LAND MANAGEMENT

Form 1370-20
(November 1967)

No. **959440**

10-15
10/19/79

DATE

*on terminal
1-25-80
rlg*

PARENT SERIAL NUMBER

ASSIGNMENT SERIAL NUMBER

Mining Claim Location Notices (6 Claims - Flying Dutchman #7A et al)
 APPLICANT: SUBJECT
 REMITTER IF DIFFERENT THAN APPLICANT:

Anamax Mining Co.
P.O. Box 127
Sahuarita, AZ 85629

A MC 75181 - A MC 75186

PURPOSE	FUND SYMBOL	AMOUNT
FILING FEE EARNED	140850	30 00
ADVANCE FILING FEE AND/OR RENTAL	14X6800	

ACRES

COUNTY

OLD LEASE

NEW LEASE

NEW LEASE

EFFECTIVE DATE

FUND SYMBOL

COUNTY

AMOUNT

APPLY:
FILING FEE

140850

RENTAL

ASSIGNMENT:
COMPLETE AREA

PORTION OF AREA:
ASSIGNED AREA

REFUND

RETAINED AREA

RETAIN IN UNEARNED ACCOUNT

TOTAL

REMARKS

OF INTEREST BUT NOT
OF SPECIFIC AREA:

BOND FILED

NO BOND FILED

BY _____ DATE _____

DO NOT ACCEPT THIS COPY AS A RECEIPT

CASE FOLDER COPY

NOTICE!!

These documents have been scanned!

Do not place un-scanned documents beneath this notice!

Do not remove this notice from this file!

GPO Jacket No. 560-102
Print Order 61549
Rise Business Services, LLC
Job=AZ15 9/12/2019



Box Number= AZ15242



Claim Begin-End: AMC075181-AMC075186

2 Correspondence



AZ15242-2

AMC074734-AMC075918

**NO
DOCUMENTS
FOUND**

NO DOCUMENTS FOUND
NO DOCUMENTS FOUND

NOTICE!!

These documents have been scanned!

Do not place un-scanned documents beneath this notice!

Do not remove this notice from this file!

GPO Jacket No. 560-102
Print Order 61549
Rise Business Services, LLC
Job=AZ15 9/12/2019



Box Number= AZ15242



Claim Begin-End: AMC075181-AMC075186

3 Transfers



AZ15242-2

AMC074734-AMC075918

**NO
DOCUMENTS
FOUND**

NO DOCUMENTS FOUND
NO DOCUMENTS FOUND

NOTICE!!

These documents have been scanned!

Do not place un-scanned documents beneath this notice!

Do not remove this notice from this file!

GPO Jacket No. 560-102
Print Order 61549
Rise Business Services, LLC
Job=AZ15 9/12/2019



Box Number= AZ15242



Claim Begin-End: AMC075181-AMC075186

4 Annual Filings



AZ15242-2

AMC074734-AMC075918

Ret. Slip No. 344837

LEAD FILE #'S C2194; AMC 13284; AMC 14972;

Trans No. 362764

AMC 15002; AMC 25210; AMC 27423; AMC 28871; AMC 35995;

AMC 46740; AMC 47449; AMC 62735; AMC 64123; AMC 66803;

AMC 74390; AMC 75181; AMC 95314; AMC 99789; AMC 117279; AMC 129394;

AMC 303950; AMC 313532; AMC 314088; AMC 330891; AMC 331300

AMC Number	Code	Amount
25722 25722-25741	482	2000 ⁰⁰
27423-27428	}	600 ⁰⁰
27451-27453		300 ⁰⁰
27455, 27457, 27459, 27461		400 ⁰⁰
27465-27476		1200 ⁰⁰
27478, 27480, 27482		300 ⁰⁰
27513-27532		2000 ⁰⁰
28871		100 ⁰⁰
36021		100 ⁰⁰
36025-36032		800 ⁰⁰
36034		100 ⁰⁰
36036-36063		2800 ⁰⁰
36065-36070		600 ⁰⁰
36073-36078		600 ⁰⁰
36081-36084		400 ⁰⁰
36086-36119		482
TOTAL:		\$15700 ⁰⁰

AMC Number	Code	Amount
36121-36138	482	1800 ⁰⁰
46740-46742	}	300 ⁰⁰
46746		100 ⁰⁰
46756-46764		900 ⁰⁰
46768-46791		2400 ⁰⁰
46794, 46796		200 ⁰⁰
46800-46815		1600 ⁰⁰
47482-47491		1000 ⁰⁰
47512-47527		1600 ⁰⁰
62785-62787		300 ⁰⁰
64123-64126		400 ⁰⁰
64131		100 ⁰⁰
64133-64138		600 ⁰⁰
66835-66838		400 ⁰⁰
74390-74418		2900 ⁰⁰
75181-75186		482
TOTAL:		\$15200 ⁰⁰

Date of Doc ~~3/18/01~~ 7/26/01

\$15700⁰⁰

Date Entered: 8/6/2001 RWE

Date of Rec't 7/26/01

Date Verified: 9/18/01 PW

Amount Rec'd \$86800.00

Sent to Accts: 9/18/01 PW

Amount Earned \$86800.00

Date Earned: _____

- 480 POL
- 481 NOI
- 482 MAINT
- 396 TRANS
- 635 AMEND

NOTES:

Receipt No. 344837

Trans No. 362764

LEAD FILE #'S AMC 2194; AMC 13284; 14972 ^{AMC}

AMC 15002; AMC 25210; AMC 27423; 28871 ^{AMC}

AMC 35995; AMC 46740; AMC 47449; 62735 ^{AMC}

AMC 64123; AMC 66803; AMC 74390; AMC 75181; AMC 95314; AMC 99789

AMC 331308; AMC 117279; AMC 129394; AMC 303950; AMC 313532; AMC 314088; AMC 33088

AMC Number	Code	Amount
2198-2204	482	700 ⁰⁰
2211		100 ⁰⁰
13284		100 ⁰⁰
13286		100 ⁰⁰
13288-13319		3200 ⁰⁰
14972-14982		1100 ⁰⁰
14984-14989		600 ⁰⁰
15002-15033		3200 ⁰⁰
25210-25238		2900 ⁰⁰
25243-25265		2300 ⁰⁰
25268-25312		4500 ⁰⁰
25349		100 ⁰⁰
25351		100 ⁰⁰
25353		100 ⁰⁰
25355		100 ⁰⁰
25357	482	100 ⁰⁰
TOTAL:		\$19300⁰⁰

AMC Number	Code	Amount
25359	482	100 ⁰⁰
25361		100 ⁰⁰
25363		100 ⁰⁰
25365		100 ⁰⁰
25367		100 ⁰⁰
25369		100 ⁰⁰
25371		100 ⁰⁰
25373		100 ⁰⁰
25375		100 ⁰⁰
25377		100 ⁰⁰
25379-25390		1200 ⁰⁰
25662		100 ⁰⁰
25664, 25666, 25668		300 ⁰⁰
25670		100 ⁰⁰
25692-25712		2100 ⁰⁰
25714, 25716, 25718, 25720	482	400 ⁰⁰
TOTAL:		\$5200⁰⁰

Date of Doc 7/26/2001

Date of Rec't 7/26/2001

Amount Rec'd \$86800.00

Amount Earned \$86800.00

Date Entered: 8/6/2001 RWE

Date Verified: 9/18/01 PW

Sent to Accts: 9/18/01 PW

Date Earned: _____

- 480 POL
- 481 NOI
- 482 MAINT
- 396 TRANS
- 635 AMEND

NOTES:

ASARCO

RECEIVED
BUREAU OF
LAND MANAGEMENT
JUL 16 2001
2001 JUL 26 A 9:45

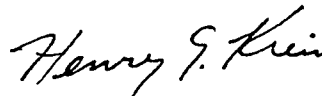
Copper Operations
Tucson Office

Mining Claims Section
Arizona State Office
Bureau of Land Management
222 North Central Avenue
Phoenix, AZ 85004-2203

ARIZONA
STATE OFFICE
PHOENIX, ARIZONA

**Pinal County, Sacaton Mine
Notice of Intent to Hold and
Payment of Annual Claim Maintenance Fee**


This will serve as notice that ASARCO Incorporated, whose address for purposes of this filing is P. O. Box 5747, Tucson, Arizona 85703-0747, intends to hold the mining claims and/or mill sites described in Exhibit A attached hereto for the assessment year ending at 12 o'clock, noon, on September 1, 2002, by payment of the annual claim maintenance fee of \$100 per claim or site. Payment of such amount is made herewith for such assessment year for each of the claims and sites the name and BLM serial number of which, and the book and page or index number of recording of the location notice in the official records of Pinal County, Arizona, of which are set forth in Exhibit A attached hereto and by this reference incorporated herein. Enclosed for payment of annual claim maintenance fees is ASARCO Incorporated's check to cover the amount shown on the bottom of Exhibit A.




Henry G. Kreis
Agent for ASARCO Incorporated
Telephone: (520) 798-7717

State of Arizona)
) ss.
County of Pima)

The foregoing instrument was acknowledged before me on the 16th day of July, 2001, by Henry G. Kreis, as agent for ASARCO Incorporated, a New Jersey corporation, on behalf of the corporation.


Barbara R. Watts, Notary Public

My Commission Expires May 10, 2002.



**EXHIBIT A
TO NOTICE OF INTENT TO HOLD AND
PAYMENT OF ANNUAL CLAIM MAINTENANCE FEE**

The following contiguous group of unpatented claims are situated in the Sacaton Mining District, Pinal County, Arizona. The Locations Notices of which are of record in the office of the County Recorder of Pinal County, Arizona, and the Bureau of Land Management serial numbers are filed at Phoenix, Arizona.

Name of Claim	Docket	Page Nos.	BLM Serial No. A MC
S-1C	1740	616-617	314088
S-2C	1740	168-169	314089
S-3C	1740	620-621	314090
S-4C	1740	622-623	314091
S-5C	1740	624-625	314092
S-6C	1740	626-627	314093
S-7C	1740	628-629	314094
S-8C	1740	630-631	314095
S-9C	1740	632-633	314096
S-10C	1740	634-635	314097
S-11C	1740	636-637	314098
S-12C	1740	638-639	314099
S-13C	1740	640-641	314100
S-14C	1740	642-643	314101
S-15C	1740	644-645	314102
S-16C	1740	646-647	314103
S-17C	1740	648-649	314104
S-18C	1740	650-651	314105

All of said claims are located in Sections 33, Township 5 South, Range 5 East, G&SRB&M.

18 claims @ \$100/each = \$1,800

ARIZONA
STATE OFFICE
PHOENIX, ARIZONA

2000 JUL 26 A 9:45

RECEIVED
BUREAU OF
LAND MANAGEMENT

ASARCO

RECEIVED
BUREAU OF
LAND MANAGEMENT

July 16, 2001
2001 JUL 26 A 9:46

Copper Operations
Tucson Office

Mining Claims Section
Arizona State Office
Bureau of Land Management
222 North Central Avenue
Phoenix, AZ 85004-2203

ARIZONA
STATE OFFICE
PHOENIX, ARIZONA

**Pima County, Rosemont Project
Notice of Intent to Hold and
Payment of Annual Claim Maintenance Fee**

This will serve as notice that ASARCO Incorporated, whose address for purposes of this filing is P. O. Box 5747, Tucson, Arizona 85703-0747, intends to hold the mining claims and/or mill sites described in Exhibit A attached hereto for the assessment year ending at 12 o'clock, noon, on September 1, 2002, by payment of the annual claim maintenance fee of \$100 per claim or site. Payment of such amount is made herewith for such assessment year for each of the claims and sites the name and BLM serial number of which, and the book and page or index number of recording of the location notice in the official records of Pima County, Arizona, of which are set forth in Exhibit A attached hereto and by this reference incorporated herein. Enclosed for payment of annual claim maintenance fees is ASARCO Incorporated's check to cover the amount shown on the bottom of Exhibit A.

Henry G. Kreis


Henry G. Kreis
Agent for ASARCO Incorporated
Telephone: (520) 798-7717

State of Arizona)
) ss.
County of Pima)

The foregoing instrument was acknowledged before me on the 16th day of July, 2001, by Henry G. Kreis, as agent for ASARCO Incorporated, a New Jersey corporation, on behalf of the corporation.

Barbara R. Watts
Barbara R. Watts, Notary Public

My Commission Expires May 10, 2002.



RECEIVED
BUREAU OF
LAND MANAGEMENT

EXHIBIT A
TO NOTICE OF INTENT TO HOLD AND
PAYMENT OF ANNUAL CLAIM MAINTENANCE FEE

2001 JUL 26 A 9:46

ARIZONA
STATE OFFICE
PHOENIX, ARIZONA

The following contiguous group of unpatented mining claims are situated in the Helvetia Mining District, Pima County, Arizona. The Location Notices of which are of record in the office of the County Recorder of Pima County, Arizona, and the Bureau of Land Management serial numbers are filed at Phoenix, Arizona.

Name of Claim	Book	Page Nos.	BLM Serial No.
York Fraction	2022	340	2198
York Fraction/Amended	5436	80	
Travis #1	1983	253	2199
Travis #1/Second Amended	5436	806	
Jim	995	391	2200
Jim/Amended	5436	802	
Isle Royal Fraction	2054	188	2201
Isle Royal Fraction/Amended	5436	808	
Indian Club Fraction	2054	187	2202
Indian Club Fraction/Amended	5436	809	
Pilot Fraction	2051	261	2203
Pilot Fraction/Amended	5436	810	
A.O.T. Fraction	2054	186	2204
A.O.T. Fraction/Amended	5436	811	
Malachite Fraction	2110	263	2211
Malachite Fraction/Amended	5436	807	
MAX 121 B/Relocation	5609	574	13284
MAX 123 B/Relocation	5609	576	13286
MAX 125 B/Relocation	5609	578	13288
MAX 126 B/Relocation	5609	579	13289
MAX 127 B/Relocation	5609	580	13290
MAX 128 B/Relocation	5609	581	13291
MAX 129 B/Relocation	5609	582	13292
MAX 129 B/Amended	6126	1202-1203	
MAX 130 B/Relocation	5609	583	13293
MAX 131 B/Relocation	5609	584	13294
MAX 132 B/Relocation	5609	585	13295
MAX 133 B/Relocation	5609	586	13296
MAX 134 B/Relocation	5609	587	13297
MAX 135 B/Relocation	5609	588	13298
MAX 136 B/Relocation	5609	589	13299

MAX 137 B/Relocation	5609	590	13300
MAX 138 B/Relocation	5609	591	13301
MAX 139 B/Relocation	5609	592	13302
MAX 140 B/Relocation	5609	593	13303
MAX 141 B/Relocation	5609	594	13304
MAX 142 B/Relocation	5609	595	13305
MAX 143 B/Relocation	5609	596	13306
MAX 144 B/Relocation	5609	597	13307
MAX 145 B/Relocation	5609	598	13308
MAX 146 B/Relocation	5609	599	13309
MAX 147 B/Relocation	5609	600	13310
MAX 148 B/Relocation	5609	601	13311
MAX 149 B/Relocation	5609	602	13312
MAX 150 B/Relocation	5609	603	13313
MAX 150 B/Amended	7073	604-605	
MAX 151 B/Relocation	5609	604	13314
MAX 152 B/Relocaton	5609	605	13315
MAX 152 B/Amended	7073	606-607	
MAX 153 B/Relocation	5609	606	13316
MAX 154 B/Relocation	5609	607	13317
MAX 154 B/Amended	7073	608-609	
MAX 155 B/Relocation	5609	608	13318
MAX 156 B/Relocation	5609	609	13319
MAX 156 B/Amended	7073	610-611	
Rosalind	314	120	14972
Rosalind/Amended	1062	539	
Michael M.	314	117	14973
Michael M./Amended	1062	540	
Lydia J.	314	119	14974
Lydia J./Amended	1062	541	
Ida D.	314	118	14975
Ida D./Amended	1062	542	
D & D #1	759	202	14976
D & D #1/Amended	1062	543	
D & D #2	759	201	14977
D & D II/Amended	1062	544	
El Frijoli	300	277	14978
Frijoli/Amended	1062	545	
Frijoli II	1062	546	14979
Frijoli III	1062	547	14980
Frijoli IV	1062	548	14981
Frijoli V	1062	549	14982
Frijoli VII	1062	551	14984
Frijoli VIII	1062	552	14985
Frijoli IX	1062	553	14986
Frijoli X	1070	494	14987

ARIZONA
 STATE OFFICE
 PHOENIX, ARIZONA

JUL 26 A 9:46

RECEIVED
 BUREAU OF
 LAND MANAGEMENT

Frijóli XI	1454	349	14988
Frijoli XI Extension	1454	350	14989
Deering Springs No. 2 A/Relocation	5636	741	15002
Deering Springs No. 4 A/Relocation	5636	742	15003
Deering Springs No. 6 A/Relocation	5636	743	15004
Deering Springs No. 8 A/Relocation	5636	744	15005
Deering Springs No. 10 A/Relocation	5636	745	15006
Deering Springs No. 12 A/Relocation	5636	746	15007
Deering springs No. 14 A/Relocation	5636	747	15008
Deering Springs No. 15 A/Relocation	5636	748	15009
Deering Springs No. 16 A/Relocaton	5636	749	15010
Deering Springs No. 17 A/Relocation	5636	750	15011
Deering Springs No. 17 A/Amended	6126	1204-1205	
Deering Springs No. 21 A/Relocation	5636	751	15012
Deering Springs No. 22 A/Relocation	5636	752	15013
Deering Springs No. 23 A/Relocation	5636	753	15014
Deering Springs No. 24 A/Relocation	5636	754	15015
Deering Springs No. 25 A/Relocation	5636	755	15016
Deering Springs No. 26 A/Relocation	5636	756	15017
Deering Springs No. 27 A/Relocation	5636	757	15018
Deering Springs No. 28 A/Relocation	5636	758	15019
Deering Springs No. 28 A/Amended	6126	1206-1207	
Deering Springs No. 29 A/Relocation	5636	759	15020
Deering Springs No. 30 A/Relocation	5636	760	15021
Deering Springs No. 31 A/Relocation	5636	761	15022
Deering Springs No. 32 A/Relocation	5636	762	15023
Deering Springs No. 33 A/Relocation	5636	763	15024
Deering Springs No. 34 A/Relocation	5636	764	15025
Deering Springs No. 35 A/Relocation	5636	765	15026
Deering Springs No. 36 A/Relocation	5636	766	15027
Deering Springs No. 37 A/Relocation	5636	767	15028
Deering Springs No. 38 A/Relocation	5636	768	15029
Deering Springs No. 39 A/Relocation	5636	769	15030
Deering Springs No. 42 A/Relocation	5636	770	15031
Deering Springs No. 51 A/Relocation	5636	771	15032
Deering Springs No. 52 A/Relocation	5636	772	15033
Kid 1	3368	529	25210
Kid 2	3368	530	25211
Kid 3	3368	531	25212
Kid 4	3368	532	25213
Kid 5	3368	533	25214
Kid 6	3368	534	25215
Kid 7	3368	535	25216
Kid 8	3368	537	25217
Kid 9	3368	536	25218
Kid 10	3368	538	25219

RECEIVED
 BUREAU OF
 LAND MANAGEMENT
 JUL 26 9 49 AM '01

Kid 11	3368	539	25220
Kid 12	3368	540	25221
Kid 13	3368	541	25222
Kid 14	3368	542	25223
Kid 15	3368	543	25224
Kid 16	3368	544	25225
Kid 17	3368	545	25226
Kid 18	3368	546	25227
Kid 19	3368	547	25228
Kid 20	3368	548	25229
Kid 21	3368	549	25230
Kid 22	3368	550	25231
Kid 23	3368	551	25232
Kid 24	3368	552	25233
Kid 25	3368	553	25234
Kid 26	3368	554	25235
Kid 27	3368	555	25236
Kid 28	3368	556	25237
Kid 29	3368	557	25238
Kid 29/Amended	6216	1001-1002	
Kid 34	3368	562	25243
Kid 35	3368	563	25244
Kid 36	3368	564	25245
Kid 37	3368	565	25246
Kid 38	3368	566	25247
Kid 39	3368	567	25248
Kid 40	3368	568	25249
Kid 41	3368	569	25250
Kid 42	3368	570	25251
Kid 43	3368	571	25252
Kid 44	3368	572	25253
Kid 45	3368	573	25254
Kid 46	3368	574	25255
Kid 46/Amended	6216	1003-1004	
Kid 47	3368	575	25256
Kid 47/Amended	6216	1005-1006	
Wasp 52	3786	52	25257
Wasp 52/Amended	6216	955-956	
Wasp 53	3786	53	25258
Wasp 53/Amended	6216	957-958	
Wasp 54	3786	54	25259
Wasp 55	3786	55	25260
Wasp 56	3786	56	25261
Wasp 57	3786	57	25262
Wasp 58	3786	58	25263
Wasp 58/Amended	3842	133	

2001 JUL 26 A 9:15

RECEIVED
BUREAU OF
LAND MANAGEMENT

Wasp 60	3786	59	25264
Wasp 60/Amended	6216	959-960	
Wasp 61	3786	60	25265
Wasp 61/Amended	6216	961-962	
Wasp 101	3786	63	25268
Wasp 102	3786	64	25269
Wasp 103	3786	65	25270
Wasp 104	3786	66	25271
Wasp 105	3786	67	25272
Wasp 106	3786	68	25273
Wasp 107	3786	69	25274
Wasp 111	3786	70	25275
Wasp 112	3786	71	25276
Wasp 113	3786	72	25277
Wasp 114	3786	73	25278
Wasp 115	3786	74	25279
Wasp 116	3786	75	25280
Wasp 117	3786	76	25281
Wasp 118	3786	77	25282
Wasp 119	3786	78	25283
Wasp 120	3786	79	25284
Wasp 121	3786	80	25285
Wasp 122	3786	81	25286
Wasp 123	3786	82	25287
Wasp 124	3786	83	25288
Wasp 125	3786	84	25289
Wasp 126	3786	85	25290
Wasp 127	3786	86	25291
Wasp 128	3786	87	25292
Wasp 129	3786	88	25293
Wasp 130	3786	89	25294
Wasp 201	3786	90	25295
Wasp 202	3786	91	25296
Wasp 203	3786	92	25297
Wasp 204	3786	93	25298
Wasp 205	3786	94	25299
Wasp 206	3786	95	25300
Wasp 207	3786	96	25301
Wasp 208	3786	97	25302
Wasp 209	3786	98	25303
Wasp 210	3786	99	25304
Wasp 211	3786	100	25305
Wasp 212	3786	101	25306
Wasp 213	3786	102	25307
Wasp 214	3786	103	25308
Wasp 215	3786	104	25309

DEPT. OF LAND MANAGEMENT
 3010 N. GARDNER ST.
 PHOENIX, AZ 85018

2001 JUL 26 A 9 47

DEPARTMENT OF LAND MANAGEMENT
 PHOENIX, ARIZONA

Wasp 216	3786	105	25310
Wasp 217	3786	106	25311
Wasp 218	3786	107	25312
Wasp 313	3786	144	25349
Wasp 315	3786	146	25351
Wasp 317	3786	148	25353
Wasp 319	3786	150	25355
Wasp 319/Amended	6216	975-976	
Wasp 321	3786	152	25357
Wasp 321/Amended	6216	977-978	
Wasp 323	3786	154	25359
Wasp 323/Amended	6216	979-980	
Wasp 325	3786	156	25361
Wasp 325/Amended	6216	981-982	
Wasp 327	3786	158	25363
Wasp 327/Amended	6116	983-984	
Wasp 329	3786	160	25365
Wasp 329/Amended	6216	985-986	
Wasp 331	3786	162	25367
Wasp 331/Amended	6216	987-988	
Wasp 333	3786	164	25369
Wasp 333/Amended	6216	989-990	
Wasp 335	3786	166	25371
Wasp 335/Amended	6216	991-992	
Wasp 337	3786	168	25373
Wasp 337/Amended	6216	993-994	
Wasp 339	3786	170	25375
Wasp 339/Amended	6216	995-996	
Wasp 341	3786	172	25377
Wasp 343	3786	174	25379
Wasp 344	3786	175	25380
Wasp 345	3786	176	25381
Wasp 346	3786	177	25382
Wasp 347	3786	178	25383
Wasp 348	3786	179	25384
Wasp 349	3786	180	25385
Wasp 350	3786	181	25386
Wasp 351	3786	182	25387
Wasp 352	3786	183	25388
Wasp 353	3786	184	25389
Wasp 354	3786	185	25390
Max 41	4792	584	25662
Max 43	4792	586	25664
Max 45	4792	588	25666
Max 47	4792	590	25668
Max 49	4792	592	25670

PAULIGN, JUL 29 2001
 BOARD OF
 COUNTY

2001 JUL 29 4 47 PM

LAND MANAGEMENT
 BOARD OF
 COUNTY

Max 71	4792	614	25692
Max 72	4792	615	25693
Max 73	4792	616	25694
Max 74	4792	617	25695
Max 75	4792	618	25696
Max 76	4792	619	25697
Max 77	4792	620	25698
Max 78	4792	621	25699
Max 79	4792	622	25700
Max 80	4792	623	25701
Max 81	4792	624	25702
Max 82	4792	625	25703
Max 83	4792	626	25704
Max 84	4792	627	25705
Max 85	4792	628	25706
Max 86	4792	629	25707
Max 87	4792	630	25708
Max 88	4792	631	25709
Max 89	4792	632	25710
Max 90	4792	633	25711
Max 91	4792	634	25712
Max 93	4792	636	25714
Max 95	4792	638	25716
Max 97	4792	640	25718
Max 99	4792	642	25720
Max 101	4792	644	25722
Max 102	4792	645	25723
Max 103	4792	646	25724
Max 104	4792	647	25725
Max 105	4792	648	25726
Max 106	4792	649	25727
Max 107	4792	650	25728
Max 108	4792	651	25729
Max 109	4792	652	25730
Max 110	4792	653	25731
Max 111	4792	654	25732
Max 112	4792	655	25733
Max 113	4792	656	25734
Max 114	4792	657	25735
Max 115	4792	658	25736
Max 116	4792	659	25737
Max 117	4792	660	25738
Max 118	4792	661	25739
Max 119	4792	662	25740
Max 120	4792	663	25741
Eik 1	3368	576	27423

2001 JUL 26 A 4 L

RECEIVED
BUREAU OF
LAND MANAGEMENT

Elk 2	3368	577	27424
Elk 3	3368	578	27425
Elk 4	3368	579	27426
Elk 5	3368	580	27427
Elk 6	3368	581	27428
Elk 35	3368	610	27451
Elk 35/Amended	6121	1273-1274	
Elk 36	3368	611	27452
Elk 37	3368	612	27453
Elk 39	3368	614	27455
Elk 41	3368	616	27457
Elk 43	3368	618	27459
Elk 45	3368	620	27461
Elk 70	3368	645	27465
Elk 71	3368	646	27466
Elk 72	3368	647	27467
Elk 73	3368	648	27468
Elk 74	3368	649	27469
Elk 75	3368	650	27470
Elk 76	3368	651	27471
Elk 77	3368	652	27472
Elk 78	3368	653	27473
Elk 79	3368	654	27474
Elk 80	3368	655	27475
Elk 81	3368	656	27476
Elk 83	3368	658	27478
Elk 85	3368	660	27480
Elk 87	3368	662	27482
Alpine #5	2221	495	27513
Alpine #5/Amended	6121	1283-1284	
Alpine #6	2221	496	27514
Alpine #6/Amended	6121	1285-1286	
Alpine #7	2221	497	27515
Alpine #7/Amended	6121	1287-1288	
Alpine #8	2221	498	27516
Alpine #8/Amended	6121	1289-1290	
Alpine #9	2221	499	27517
Alpine #9/Amended	6121	1291-1292	
Alpine #10	2221	500	27518
Alpine #10/Amended	6121	1293-1294	
Alpine #11	2221	501	27519
Alpine #11/Amended	6121	1295-1296	
Alpine #12	2221	502	27520
Alpine #12/Amended	6121	1297-1298	
Alpine #13	2221	503	27521
Alpine #14	2221	504	27522

2001 JUL 26 9:47

RECEIVED
BUREAU OF
LAND MANAGEMENT

Alpine #15	2221	505	27523
Alpine #16	2221	506	27524
Alpine #17	2221	507	27525
Alpine #18	2221	508	27526
Alpine #19	2230	138	27527
Alpine #20	2230	139	27528
Alpine #21	2230	140	27529
Alpine #22	2230	141	27530
Alpine #23	2230	142	27531
Alpine #24	2230	143	27532
Santa Rita Wedge	5901	1379	28871
Buzzard No. 5	2089	294	36021
Shadow #4	2827	66	36025
John 1	3934	508	36026
John 2	3934	509	36027
Flying Dutchman No. 2	2089	295	36028
Flying Dutchman No. 3	2089	296	36029
Flying Dutchman No. 4	2089	297	36030
Flying Dutchman No. 5	2089	298	36031
Flying Dutchman No. 6	2089	299	36032
Flying Dutchman No. 6/Amended	6121	1267-1268	
Black Bess No. 2	2089	290	36034
K.W.L.	2078	442	36036
G.E.J.	2078	443	36037
R.F.E.	2078	444	36038
R.C.M.	2078	445	36039
Sycamore #1	2078	445	36040
Sycamore #2	2078	447	36041
Sycamore #3	2078	448	36042
Sycamore #4	2078	449	36043
Sycamore #4/Amended	6121	1299-1300	
Sycamore #5	2078	450	36044
Sycamore #5/Amended	6121	1301-1302	
Sycamore #6	2078	451	36045
Sycamore #6/Amended	6121	1303-1304	
Sycamore #7	2078	452	36046
Sycamore #7/Amended	6121	1305-1306	
Sycamore #8	2078	453	36047
Sycamore #8/Amended	6121	1307-1308	
Sycamore #9	2078	454	36048
Sycamore #10	2078	455	36049
Sycamore #11	2078	456	36050
Sycamore #12	2078	457	36051
Naragansett Extension #1	937	372	36052
Naragansett Extension #2	937	373	36053
Naragansett Extension #3	937	374	36054

2001 JUL 26 9:47

LAND MANAGEMENT
SOUTH
STATE

Naragansett Extension #4	937	375	36055
Naragansett Extension #5	937	376	36056
Naragansett Extension #6	937	377	36057
Naragansett Extension #7	937	378	36058
Naragansett Extension #8	937	379	36059
Naragansett Extension #9	2020	358	36060
Schwab Extension #1 North	1271	92	36061
Rocky 1	3726	117	36062
Amole No. 2	2051	262	36063
Falls No. 3	2110	267	36065
Falls No. 4	2110	268	36066
Perry No. 1	2112	11	36067
Perry #2	2112	12	36068
Perry #3	2112	13	36069
Perry #4	2112	14	36070
Perry #7	2112	17	36073
Perry #8	2112	18	36074
Perry #9	2112	19	36075
Perry #10	2112	20	36076
Perry #11	2112	21	36077
Perry #12	2112	22	36078
Perry #15	2112	25	36081
Perry #15/Amended	2139	441	
Perry #16	2112	26	36082
Perry #17	2112	27	36083
Perry #18	2112	28	36084
Perry #18/Amended	2139	442	
Gunsite 1-A	1980	353	36086
Gunsite No. 2	1941	339	36087
Gunsite No. 2/Amended	1980	354	
Gunsite No. 3	1941	340	36088
Gunsite No. 4	1941	341	36089
Gunsite 5A	2022	341	36090
Gunsite 6-B	2110	264	36091
Gunsite No. 7	1941	344	36092
Gunsite 7A	2411	174	36093
Gunsite No. 8	1941	345	36094
Gunsite No. 9	1941	346	36095
Gunsite No. 10	1941	347	36096
Gunsite No. 11	1941	348	36097
Gunsite No. 12	1941	349	36098
Gunsite No. 13	1941	350	36099
Gunsite No. 14	1941	351	36100
Gunsite No. 15	1941	352	36101
Gunsite No. 16	1941	353	36102
Gunsite No. 17	1941	354	36103

2001 JUL 26 4 14

RECEIVED
BUREAU OF
LAND MANAGEMENT

Gunsite No. 18	1941	355	36104
Gunsite No. 19	1941	356	36105
Gunsite No. 20	1941	357	36106
Gunsite No. 21	1941	358	36107
Gunsite No. 22	1941	359	36108
Gunsight No. 23	1941	359	36109
Gunsight No. 23/Amended	2022	343	
Gunsite No. 24	1943	14	36110
Gunsite No. 24/Amended	1980	355	
Gunsite No. 25	1943	15	36111
Gunsite No. 26	1943	16	36112
Gunsite No. 27	1943	13	36113
Gunsight No. 28	1967	325	36114
Gunsight No. 29	1967	326	36115
Gunsight No. 30	1967	327	36116
Gunsight No. 31	1967	328	36117
Gunsight No. 32	1967	329	36118
Gunsight No. 33	1967	330	36119
Gunsight No. 35	1967	332	36121
Gunsight No. 36	1967	333	36122
Gunsight No. 37	1967	334	36123
Gunsight No. 38	1967	335	36124
Gunsight No. 39	1967	336	36125
Gunsight No. 40	1967	337	36126
Gunsight No. 41	1967	338	36127
Gunsight No. 42	1967	339	36128
Gunsight No. 43	1967	340	36129
Gunsight 44	1994	152	36130
Gunsight 44/Amended	6420	1007-1008	
Gunsight #45	1994	153	36131
Gunsight #45/Amended	6420	1009-1010	
Gunsight #46	1994	154	36132
Gunsight #47	1994	155	36133
Gunsight #48	1994	156	36134
Gunsight #49	1994	157	36135
Gunsight #50	1994	158	36136
Gunsight #50/Amended	2078	464	
Williams Folly	5406	878	36137
Williams Folly #2	5406	879	36138
Santa Rita #1	2148	520	46740
Santa Rita #2	2148	521	46741
Santa Rita #3	2148	522	46742
Santa Rita #7	2148	526	46746
Santa Rita #17	2148	536	46756
Santa Rita #18	2148	537	46757
Santa Rita #19	2148	538	46758

RECEIVED
 BUREAU OF
 LAND MANAGEMENT
 2001 JUL 26 A 9 47

ARIZONA
 STATE OFFICE
 PHOENIX, ARIZONA

41

Santa Rita #20	2148	539	46759
Santa Rita #21	2148	540	46760
Santa Rita #22	2148	541	46761
Santa Rita #23	2148	542	46762
Santa Rita #24	2148	543	46763
Santa Rita #25	2148	544	46764
Santa Rita #29	2148	548	46768
Santa Rita #30	2148	549	46769
Santa Rita #31	2148	550	46770
Catalina #1	2148	518	46771
Catalina #2	2148	517	46772
Catalina #3	2148	516	46773
Catalina #4	2148	515	46774
Catalina #5A	2170	437	46775
Catalina #6A	2170	435	46776
Catalina #7	2148	512	46777
Catalina #8	2148	511	46778
Fred Bennett	936	425	46779
Fred Bennett	712	107	46780
Fred Bennett/Amended	2110	262	
Rosemont #9	936	424	46781
Rosemont #9/Amended	2078	466	
Rosemont #11	936	420	46782
Rosemont #11-A	2078	458	46783
Rosemont #12	936	431	46784
Rosemont #12/Amended	2078	467	
Rosemont #13	936	434	46785
Rosemont #13/Amended	2078	468	
Rosemont #15	936	429	46786
Rosemont #15/Amended	2078	469	
Rosemont #16	936	430	46787
Rosemont # 16/Amended	2078	470	
Rosemont #17	936	432	46788
Rosemont #17/Amended	2078	471	
Rosemont #18	936	433	46789
Rosemont #18/Amended	2078	472	
Rosemont #21	964	202	46790
Rosemont #21/Amended	2078	473	
Fred Bennett Fraction	2022	338	46791
Last Chance No. 3/Relocation	2929	209	46794
Cave	NN	555	46796
Strip	821	391	46800
Cuba Fraction	2022	342	46801
Patrick Henry Fraction/Relocaton	3486	103	46802
R. G. Ingersoll Fraction	2110	265	46803
Daylight Fraction	2110	266	46804

2001 JUL 26 A 9 47

RECEIVED
BUREAU OF
LAND MANAGEMENT

Travis #2	1983	254	46805
Travis #2/Amended	2078	465	
Travis #3	1983	255	46806
Travis #4	1983	256	46807
Travis #4/Amended	2170	455	
Travis #5	1983	257	46808
Travis #6	1983	258	46809
Art	1009	441	46810
Art/Amended	2078	459	
Al	1009	442	46811
Al/Amended	2078	460	
Sam	1009	439	46812
Sam/Amended	2078	461	
Fred	1009	440	46813
Fred/Amended	2078	462	
Bert	1009	443	46814
Bert/Amended	2078	463	
Bob	995	393	46815
Canyon No. 34	6048	1225-26	47482
Canyon No. 35	6048	1227-28	47483
Canyon No. 36	6048	1229-30	47484
Canyon No. 37	6048	1231-32	47485
Canyon No. 38	6048	1233-34	47486
Canyon No. 39	6048	1235-36	47487
Canyon No. 40	6048	1237-38	47488
Canyon No. 41	6048	1239-40	47489
Canyon No. 42	6048	1241-42	47490
Canyon No. 43	6048	1243-44	47491
Canyon No. 64	6048	1285-86	47512
Canyon No. 65	6048	1287-88	47513
Canyon No. 66	6048	1289-90	47514
Canyon No. 67	6048	1291-92	47515
Canyon No. 68	6048	1293-94	47516
Canyon No. 69	6048	1295-96	47517
Canyon No. 70	6048	1297-98	47518
Canyon No. 71	6048	1299-1300	47519
Canyon No. 72	6048	1301-02	47520
Canyon No. 73	6048	1303-04	47521
Canyon No. 74	6048	1305-06	47522
Canyon No. 75	6048	1307-08	47523
Canyon No. 76	6048	1309-10	47524
Canyon No. 77	6048	1311-12	47525
Canyon No. 78	6048	1313-14	47526
Canyon No. 79	6048	1315-16	47527
Telemeter Fraction	2075	381	62785
Telemeter Fraction/Amended	5013	166	

2001 JUL 26 A 9 47

FEDERAL
BUREAU OF
LAND MANAGEMENT

West End Fraction	2075	383	62786
West End Fraction/Amended	5013	164	
Hattie Fraction	2075	382	62787
Hattie Fraction/Amended	5013	165	
Cactus	6104	1251-52	64123
Travis #7	6104	1253-54	64124
Fox#1	2705	63	64125
Fox#1 Amended	6104	1255-56	
Fox#2	2705	64	64126
Fox#2/Amended	6104	1257-58	
Fox#7	2705	69	64131
Fox#7/Amended	6104	1267-68	
Fox#13	2705	75	64133
Fox#13/Amended	6104		
Cloud Rest	SS	1271-72	64134
Cloud Rest/Amended	6104	1273-74	
Big Windy	5406	876	64135
Big Windy Fraction	5406	877	64136
Blue Wing	SS	581	64137
Cloud Rest No. 1	B-B-B	277	64138
Cloud Rest No. 1/Amended	6104	1275-76	
Kent #1 Long John	1936	245	66835
Kent #2 Patricia C.	1936	246	66836
Kent #3 Little Joe	1936	247	66837
Belle of Rosemont	2571	125	66838
Belle of Rosemont/Amended	6216	999-1000	
John	995	395	74390
Joe	995	396	74391
Ben	995	392	74392
Pete	995	394	74393
Adolph Lewisohn	710	346	74394
Adolph Lewisohn	936	419	74395
Rosemont	710	347	74396
Rosemont	936	418	74397
Albert Steinfeld	710	348	74398
Albert Steinfeld	936	427	74399
Hugh Young	712	108	74400
Hugh Young	936	422	74401
Ethel	712	109	74402
Albert	712	110	74403
Rosemont #1	908	504	74404
Rosemont #2	908	501	74405
Rosemont #3	908	503	74406
Rosemont #4	908	499	74407
Rosemont #7	936	421	74408
Rosemont #8	936	423	74409

JUL 26 9 41 AM '00
 BUREAU OF
 LAND MANAGEMENT

Rosemont #14	936	428	74410
Rosemont #19	964	200	74411
Rosemont #20	964	201	74412
Rosemont #20	908	500	74413
Rosemont #22	964	203	74414
Rosemont #23	908	497	74415
Rosemont #24	908	498	74416
Rosemont #25	908	502	74417
RX	936	426	74418
Flying Dutchman #7A	6121	1269-70	75181
Blue Point No. 2A	6121	1271-72	75182
Alpine #1A	6121	1275-76	75183
Alpine #2A	6121	1277-78	75184
Alpine #3A	6121	1279-80	75185
Alpine #4A	6121	1281-82	75186
Frijole VI A	6159	1135-36	95315
Falcon #1A	6216	899-900	99789
Falcon #2A	6216	901-902	99790
Falcon #3A	6216	903-904	99791
Falcon #4A	6216	905-906	99792
Falcon #5A	6216	907-908	99793
Falcon #6A	6216	908-910	99794
Falcon #7A	6216	911-912	99795
Falcon #8A	6216	913-914	99796
Falcon #9A	6216	915-916	99797
Falcon #10A	6216	917-918	99798
Falcon #11A	6216	919-920	99799
Falcon #12A	6216	921-922	99800
Falcon #13A	6216	923-924	99801
Falcon #14A	6216	925-926	99802
Falcon #15A	6216	927-928	99803
Falcon #16A	6216	929-930	99804
Falcon #17A	6216	931-932	99805
Falcon #18A	6216	933-934	99806
Falcon #19A	6216	935-936	99807
Falcon #20A	6216	937-938	99808
Falcon #21A	6216	939-490	99809
Falcon #22A	6216	941-942	99810
Falcon #27A	6216	943-944	99811
Falcon #28A	6216	945-946	99812
Falcon #29A	6216	947-948	99813
Falcon #30A	6216	949-950	99814
Falcon #31A	6216	951-952	99815
Falcon #32A	6216	953-954	99816
Wasp #62A	6216	963-964	99817
Wasp #63A	6216	965-966	99818

2001 JUL 26 A 9 47

LAND MANAGEMENT
BUREAU OF
GEAR

Wasp #219A	6216	967-968	99819
Wasp #220A	6216	969-970	99820
Wasp #221A	6216	971-972	99821
Wasp #222A	6216	973-974	99822
Tecky	6216	997-998	99823
MIA 1 A	6420	1011-13	117293
MIA 2 A	6420	1014-16	117294
MIA 3 A	6420	1017-19	117295
MIA 4 A	6420	1020-22	117296
MIA 5 A	6420	1023-25	117297
MIA 6 A	6420	1026-28	117298
MIA 7 A	6420	1029-31	117299
MIA 8 A	6420	1032-34	117300
MIA 9 A	6420	1035-37	117301
MIA 12A	6420	1043-45	117304
MIA 13A	6420	1046-48	117305
MIA 14A	6420	1049-51	117306
BILLY C.	6522	781-782	129394
Hope 1	8776	919-921	303950
Hope 2	8776	922-924	303951
Hope 3	8776	925-927	303952
Hope 4	8776	928-930	303953
Hope 5	8776	931-933	303954
Hope 6	8776	934-936	303955
Hope 7	8776	937-939	303956
Hope 8	8776	940-942	303957
Hope 9	8776	943-945	303958
Hope 10	8776	946-948	303959
Hope 10-A	8776	949-951	303960
Hope 11	8776	955-957	303961
Hope 12	8776	958-960	303962
Hope 13	8776	961-963	303963
Hope 14	8776	961-963	303964
Hope 14/Amended	8808	596-598	
Hope 15	8776	964-966	303965
Hope 16	8776	967-969	303966
Hope 17	8776	970-972	303967
Hope 18	8776	976-978	303968
Hope 19	8776	976-968	303969
Hope 20	8776	979-981	303970
Hope 21	8776	982-984	303971
Hope 22	8776	985-987	303972
Hope 23	8808	988-990	303973
Hope 23/Amended	8808	593-596	
Hope 24	8776	991-993	303974
Hope 25	8776	994-996	303975

2001 JUL 26 A 9 47

RECEIVED
BUREAU OF
LAND MANAGEMENT

Hope 26	8776	997-999	303976
Hope 27	8776	1000-1002	303977
Hope 28	8776	1003-1005	303978
Hope 29	8776	1006-1008	303979
Hope 30	8776	1009-1011	303980
Hope 31	8776	1012-1014	303981
Hope 32	8776	1015-1017	303982
Hope 32/Amended	8808	590-592	
Hope 33	8776	1018-1020	303983
Hope 34	8776	1021-1023	303984
Hope 35	8776	1024-1026	303985
Hope 36	8776	1027-1029	303986
Hope 37	8776	1030-1032	303987
H-38A	9018	1198-1199	313532
H-39A	9018	1200-1201	313533
H-40A	9018	1202-1203	313534
H-41A	9018	1204-1205	313535
H-42A	9018	1206-1207	313536
H-43A	9018	1208-1209	313537
H-44A	9018	1210-1211	313538
H-45A	9018	1212-1213	313539
H-46A	9018	1214-1215	313540
H-47A	9018	1216-1217	313541
H-48A	9018	1218-1219	313542
H-49A	9018	1220-1221	313543
H-50A	9018	1222-1223	313544
H-51A	9018	1224-1225	313545
H-52A	9018	1226-1227	313546
H-53A	9018	1228-1229	313547
H-54A	9018	1230-1231	313548
H-55A	9018	1232-1233	313549
H-56A	9018	1234-1235	313550
H-57A	9018	1236-1237	313551
H-58A	9018	1238-1239	313552
H-59A	9018	1240-1241	313553
H-60A	9018	1242-1243	313554
H-61A	9018	1244-1245	313555
H-62A	9018	1246-1247	313556
H-63A	9018	1248-1249	313557
H-64A	9018	1250-1251	313558
H-65A	9018	1252-1253	313559
H-66A	9018	1254-1255	313560
H-67A	9018	1256-1257	313561
H-68A	9018	1258-1259	313562
H-69A	9018	1260-1261	313563
H-70A	9018	1262-1263	313564

2001 JUL 26 A 9 47

RECEIVED
BUREAU OF
LAND MANAGEMENT

H-71A	9018	1264-1265	313565
H-72A	9018	1266-1267	313566
H-73A	9018	1268-1269	313567
H-74A	9018	1270-1271	313568
H-75A	9018	1272-1273	313569
H-76A	9018	1274-1275	313570
H-77A	9018	1276-1277	313571
H-78A	9018	1278-1279	313572
H-79A	9018	1280-1281	313573
H-80A	9018	1282-1283	313574
H-81A	9018	1284-1285	313575
H-82A	9018	1286-1287	313576
H-83A	9018	1288-1289	313577
H-84A	9018	1290-1291	323578
H-85A	9018	1292-1293	313579
H-86A	9018	1294-1295	313580
H-87A	9018	1296-1297	313581
H-88A	9018	1298-1299	313582
H-89A	9018	1300-1301	313583
H-90A	9018	1302-1303	313584
H-91A	9018	1304-1305	313585
H-92A	9018	1306-1307	313586
H-93A	9018	1308-1309	313587
H-94A	9018	1310-1311	313588
H-95A	9018	1312-1313	313589
H-96A	9018	1314-1315	313590
H-97A	9018	1316-1317	313591
H-98A	9018	1318-1319	313592
H-99A	9018	1320-1321	313593
H-100A	9018	1322-1323	313594
H-101A	9018	1324-1325	313595
H-102A	9018	1326-1327	313596
H-103A	9018	1328-1329	313597
H-104A	9018	1330-1331	313598
H-105A	9018	1332-1333	313599
H-106A	9018	1334-1335	313600
H-107A	9018	1336-1337	313601
H-108A	9018	1338-1339	313602
H-109A	9018	1340-1341	313603
H-110A	9018	1342-1243	313604
H-111A	9018	1344-1345	313605
H-112A	9018	1346-1347	313606
H-113A	9018	1348-1349	313607
H-114A	9018	1350-1351	313608
H-115A	9018	1352-1353	313609
H-116A	9018	1354-1355	313610

45

2001 JUL 26 A 9 47

LAND MANAGEMENT
BUREAU OF
RECEIVED

H-117A	9018	1356-1358	313611
H-118A	9018	1358-1359	313612
H-119A	9018	1360-1361	313613
H-120A	9018	1362-1363	313614
H-121A	9018	1364-1365	313615
H-122A	9018	1366-1367	313616
H-123A	9018	1368-1369	313617
H-124A	9018	1370-1371	313618
H-125A	9018	1372-1373	313619
H-126A	9018	1374-1375	313620
H-127A	9018	1376-1377	313621
H-128A	9018	1378-1379	313622
H-129A	9018	1380-1381	313623
H-130A	9018	1382-1383	313624
H-131A	9018	1384-1385	313625
H-132A	9018	1386-1387	313626
H-133A	9018	1388-1389	313627
H-134A	9018	1390-1391	313628
H-135A	9018	1392-1393	313629
H-136A	9018	1394-1395	313630
H-137A	9018	1396-1397	313631
H-138A	9018	1398-1399	313632
H-139A	9018	1400-1401	313633
H-140A	9018	1402-1403	313634
H-141A	9018	1404-1405	313635
H-142A	9018	1406-1407	313636
H-143A	9018	1408-1409	313637
H-144A	9018	1410-1411	313638
H-145A	9018	1412-1413	313639
H-146A	9018	1414-1415	313640
H-147A	9018	1416-1417	313641
H-148A	9018	1418-1419	313642
H-149A	9018	1420-1421	313643
H-150A	9018	1422-1423	313644
H-151A	9018	1424-1425	313645
H-152A	9018	1426-1427	313646
H-153A	9018	1428-1429	313647
H-154A	9018	1430-1431	313648
H-155A	9018	1432-1433	313649
H-156A	9018	1434-1435	313650
H-157A	9018	1436-1437	313651
H-158A	9018	1438-1439	313652
H-159A	9018	1440-1441	313653
H-160A	9018	1442-1443	313654
H-161A	9018	1444-1445	313655
H-162A	9018	1446-1447	313656

2001 JUL 26 A 9 48

RECEIVED
BUREAU OF
LAND MANAGEMENT

ARIZONA
STATE OFFICE
TULSA, OKLAHOMA

H-163A	9018	1448-1449	313657
H-164A	9018	1450-1451	313658
H-165A	9018	1452-1453	313659
H-166A	9018	1454-1455	313660
H-167A	9018	1456-1457	313661
H-168A	9018	1458-1459	313662
H-169A	9018	1460-1461	313663
H-170A	9018	1462-1463	313664
H-171A	9018	1464-1465	313665
H-177A	9018	1476-1477	313671
H-178A	9018	1478-1479	313672
H-179A	9018	1480-1481	313673
H-180A	9018	1482-1483	313674
H-181A	9018	1484-1485	313675
H-182A	9018	1486-1487	313676
H-183A	9018	1488-1489	313677
H-187A	9018	1490-1491	313678
H-188A	9018	1492-1493	313679
H-189A	9018	1494-1495	313680
H-190A	9018	1496-1497	313681
H-191A	9018	1498-1499	313682
H-192A	9018	1500-1501	313683
H-194A	9018	1502-1503	313684
H-195A	9018	1504-1505	313685
H-196A	9018	1506-1507	313686
H-197A	9018	1508-1509	313687
H-198A	9018	1510-1511	313688
H-199A	9018	1512-1513	313689
Hope 201	9792	2826-2827	330891
Hope 201A	9922	1016	330892
Hope 202	9792	2830-2831	330893
Hope 203	9792	2832-2833	330894
Hope 204	9792	2834-2835	330895
Hope 205	9792	2836-2837	330896
Hope 206	9792	2838-2839	330897
Hope 207	9792	2840-2841	330898
Hope 208	9792	2842-2843	330899
Hope 209	9792	2844-2845	330900
Hope 210	9792	2846-2847	330901
Hope 211	9792	2848-2849	330902
Hope 212	9792	2850-2851	330903
Hope 213	9792	2852-2853	330904
Hope 214	9792	2854-2855	330905
Hope 215	9792	2856-2857	330906
Hope 216	9792	2858-2859	330907
Hope 222	9797	2864-2865	330910

2001 JUL 26 4 48

RECEIVED
BUREAU OF
LAND MANAGEMENT

Hope 223	9797	2866-2867	330911
Hope 224	9797	2868-2869	330912
Hope 225	9797	2870-2871	330913
Hope 226A	9865	1328-1329	330914
Hope 227A	9865	1330-1331	330915
Hope 228A	9865	1332-1333	330916
Hope 229A	9865	1334-1335	330917
Hope 230	9797	2880-2881	330918
Hope 231	9797	2882-2883	330919
Hope 232	9797	2884-2885	330920
Hope 233	9797	2886-2887	330921
Hope 234	9797	2888-2889	330922
Hope 235	9797	2890-2891	330923
Hope 236	9797	2892-2893	330924
Hope 237	9797	2894-2895	330925
Hope 238	9797	2896-2897	330926
Hope 239	9797	2898-2899	330927
Hope 240	9797	2900-2901	330928
Hope 241	9797	2902-2903	330929
Hope 242	9797	2904-2905	330930
Hope 243	9797	2906-2907	330931
Hope 244	9797	2908-2909	330932
Hope 245	9797	2910-2911	330933
Hope 246	9797	2912-2913	330934
Hope 250	9797	2914-2915	330935
Hope 251	9797	2916-2917	330936
Hope 252	9797	2918-2919	330937
Hope 253	9797	2920-2921	330938
Hope 254	9797	2922-2923	330939
Hope 255	9797	2924-2925	330940
Hope 256	9797	2926-2927	330941
Hope 257	9797	2928-2929	330942
Elk 47 Relocated	9797	2930-2931	330943
H-172B Relocated	9865	1336-1337	331308
H-173B Relocated	9865	1338-1339	331309
H-174B Relocated	9865	1340-1341	331310
H-175B Relocated	9865	1342-1343	331311
H-176B Relocated	9865	1344-1345	331312

All of said claims are located in Sections 1, 2, 11, 12, 13, 14, 24, 25, and 36, Township 18 South, Range 15 East; Sections 5, 6, 7, 8, 9, 16, 17, 18, 19, 20, 21, 28, 29, 30, 31, 32 and 33, Township 18 South, Range 16 East; Sections 4, 5, 6, 7, 8, and 9, Township 19 South, Range 16 East; and Sections 1 and 2, Township 19 South, Range 15 East; G&SRB&M

2001 JUL 26 A 9 48

LAND MANAGEMENT
BUREAU OF
GEOL. & MIN.

850 claims @ \$100/each = \$85,000.00

RECEIVED
BUREAU OF
LAND MANAGEMENT
2001 JUL 26 A 9:48
ARIZONA
STATE OFFICE
PHOENIX, ARIZONA

United States Department of the Interior
Bureau of Land Management
 BUSINESS & SUPPORT SVCS DIV
 222 N CENTRAL AVE
 PHOENIX, AZ 85004 -2203
 Phone: (602) 417-9200

Receipt	
No:	344837

Transaction #: 362764
 Date of Transaction: 07/26/2001

CUSTOMER: ASARCO
 BOX 5747
 TUCSON, AZ 85703

LINE #	QTY	COMMODITY / SUBJECT / ACTION / PRODUCT	REMARKS	UNIT PRICE	TOTAL
1	1.00	LOCATABLE MINERALS / MINING CLAIMS-NOT NEW-UNADJUD, ONE AUTH NO. ONLY / MINING CLAIM MONEY RECEIVED (455)	MAINT 2002 (480)	- n/a -	\$86,800.00
TOTAL:					\$86,800.00

PAYMENT INFORMATION			
1	AMOUNT:	\$86,800.00	POSTMARKED: 07/24/2001
	TYPE:	CHECK	RECEIVED: 07/26/2001
	CHECK NO:	0151009641	
	NAME:	ASARCO INCORPORATED BOX 5747 TUCSON AZ 85703	

REMARKS

CASE SERIAL NUMBER INFORMATION		
TRNS #	LINE #	CASES
362764	1	AMC2198/\$86800.00

This receipt was generated by the automated BLM Collections and Billings System and is a paper representation of a portion of the official electronic record contained therein.

PN 9/18/01

Receipt #: 165322
Amount Received: \$ 85,000.0
Date: 8/9/2000 (receipt) 8/8/2000 (doc)
Transaction #: 178364

Lead #: 2194, 27423, 28871, 35995
25210, 15002, 14972, 13284
46740, 47449, 46803, 64123,
62735, 75181, 74390, 95314,
99789, 117279, 129394,
303950, 313532, 330891,
331308-

AMC #	Code	\$\$\$\$
2198 - 2204	482	700
2211		100
13284		100
13286		100
13288 - 13319		3200
14972 - 14982		1100
14984 - 14989		600
15002 - 15033		3200
25210 - 25238		2900
25243 - 25245		2300
25268 - 25312		4500
25349		100
25351		100
25353		100
25355	✓	100

AMC #	Code	\$\$\$\$
25357	482	100
25359		100
25361		100
25363		100
25365		100
25367		100
25369		100
25371		100
25373		100
25375		100
25377		100
25379 - 25390		1200
25662		100
25664		100
25664	✓	100

Total: \$85000.

- 480----POL-----\$5
- 481----NOI-----\$5
- 482----Maint.---\$100
- 396----Trf.-----\$5
- 635----Amd.-----\$5
- 379----Refund

Entered: [Signature] 8/11/00
Date

Verified: [Signature] 8-15-00
Date

Sent to Accounts: 8-16-00
Date

Earned by Accounts: _____
Date

Receipt #: _____

Lead #: _____

Amount Received: _____

Date: _____

Transaction #: _____

AMC #	Code	\$\$\$\$\$
25668	482	100
25670		100
25692 25692 - 25712		2100
25714		100
25716		100
25718		100
25720		100
25722 - 25741		2000
27423 - 27428		600
27431 - 27453		300
27455		100
27457		100
27459		100
27461		100
27465 - 27476	✓	1200

AMC #	Code	\$\$\$\$\$
27478	482	100
27480		100
27482		100
27513 - 27532		2000
28871		100
36021		100
36025 - 36032		800
36034		100
36036 - 36063		2800
36065 - 36070		600
36073 - 36078		600
36081 - 36084		400
36086 - 36119		3400
36121 - 36138		1800
46740 - 46742	✓	300

Total: _____

- 480----POL-----\$5
- 481----NOI-----\$5
- 482----Maint---\$100
- 396----Trf.-----\$5
- 635----Amd.-----\$5
- 379----Refund

Entered: _____
Date

Verified: ✓ _____
Date 8-15-00

Sent to Accounts: _____
Date 8-16-00

Earned by Accounts: _____
Date

Receipt #: _____

Lead #: _____

Amount Received: _____

Date: _____

Transaction #: _____

AMC #	Code	\$\$\$\$\$
46744	482	100
46756 - 46764		900
46768 - 46791		2400
46794		100
46796		100
46800 - 46815		1600
47482 - 47491		1000
47512 - 47527		1600
62785 - 62787		300
64123 - 64124		400
64131		100
64133 - 64138		600
66835 - 66838		400
74390 - 74418		2900
75181 - 75186	✓	600

AMC #	Code	\$\$\$\$\$
95315	482	100
99789 - 99823		3500
117293 - 117301		900
117304 - 117306		300
129394		100
303950 - 303987		3800
313532 - 313631		10,000
313632 - 313665		3400
313671 - 313689		1900
330891 - 330907		1700
330910 - 330943		3400
331308 - 331312	✓	500

Total: _____

- 480----POL-----\$5
- 481----NOI-----\$5
- 482----Maint.---\$100
- 396----Trf.-----\$5
- 635----Amd.-----\$5
- 379----Refund

Entered: *[Signature]*
Date

Verified: *[Signature]* 8-16-00
Date

Sent to Accounts: 8-16-00
Date

Earned by Accounts: _____
Date

ASARCO

Copper Operations
Tucson Office

July 27, 2000

Mining Claims Section
Arizona State Office
Bureau of Land Management
222 North Central Avenue
Phoenix, AZ 85004-2203

Aug 9 10 21 AM '00

RECEIVED
BLM

**Notice of Intent to Hold and
Payment of Annual Claim Maintenance Fee
Pima County, Rosemont Project**

This will serve as notice that ASARCO Incorporated, whose address for purposes of this filing is P. O. Box 5747, Tucson, Arizona 85703-0747, intends to hold the mining claims and/or mill sites described in Exhibit A attached hereto for the assessment year ending at 12 o'clock, noon, on September 1, 2001, by payment of the annual claim maintenance fee of \$100 per claim or site. Payment of such amount is made herewith for such assessment year for each of the claims and sites the name and BLM serial number of which, and the book and page or index number of recording of the location notice in the official records of Pima County, Arizona, of which are set forth in Exhibit A attached hereto and by this reference incorporated herein. Enclosed for payment of annual claim maintenance fees is ASARCO Incorporated's check to cover the amount shown on the bottom of Exhibit A.

Henry G. Kreis
Henry G. Kreis
Agent for ASARCO Incorporated
Telephone: (520) 798-7717

State of Arizona)
) ss.
County of Pima)

The foregoing instrument was acknowledged before me on the 27th day of July, 2000, by Henry G. Kreis, as agent for ASARCO Incorporated, a New Jersey corporation, on behalf of the corporation.

Barbara R. Watts
Barbara R. Watts, Notary Public

My Commission Expires May 10, 2002.

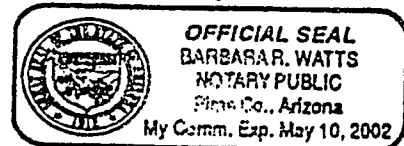


EXHIBIT A
TO NOTICE OF INTENT TO HOLD AND
PAYMENT OF ANNUAL CLAIM MAINTENANCE FEE

The following contiguous group of unpatented mining claims are situated in the Helvetia Mining District, Pima County, Arizona. The Location Notices of which are of record in the office of the County Recorder of Pima County, Arizona, and the Bureau of Land Management serial numbers are filed at Phoenix, Arizona.

Name of Claim	Book	Page Nos.	BLM Serial No.
York Fraction	2022	340	2198
York Fraction/Amended	5436	80	
Travis #1	1983	253	2199
Travis #1/Second Amended	5436	806	
Jim	995	391	2200
Jim/Amended	5436	802	
Isle Royal Fraction	2054	188	2201
Isle Royal Fraction/Amended	5436	808	
Indian Club Fraction	2054	187	2202
Indian Club Fraction/Amended	5436	809	
Pilot Fraction	2051	261	2203
Pilot Fraction/Amended	5436	810	
A.O.T. Fraction	2054	186	2204
A.O.T. Fraction/Amended	5436	811	
Malachite Fraction	2110	263	2211
Malachite Fraction/Amended	5436	807	
MAX 121 B/Relocation	5609	574	13284
MAX 123 B/Relocation	5609	576	13286
MAX 125 B/Relocation	5609	578	13288
MAX 126 B/Relocation	5609	579	13289
MAX 127 B/Relocation	5609	580	13290
MAX 128 B/Relocation	5609	581	13291
MAX 129 B/Relocation	5609	582	13292
MAX 129 B/Amended	6126	1202-1203	
MAX 130 B/Relocation	5609	583	13293
MAX 131 B/Relocation	5609	584	13294
MAX 132 B/Relocation	5609	585	13295
MAX 133 B/Relocation	5609	586	13296
MAX 134 B/Relocation	5609	587	13297
MAX 135 B/Relocation	5609	588	13298

ENTERED INTO COMPUTER

8/11/00

VE
8-16-00

AUG 0 10 11 AM '00

BUREAU OF LAND MANAGEMENT

2

MAX 136 B/Relocation	5609	589	13299
MAX 137 B/Relocation	5609	590	13300
MAX 138 B/Relocation	5609	591	13301
MAX 139 B/Relocation	5609	592	13302
MAX 140 B/Relocation	5609	593	13303
MAX 141 B/Relocation	5609	594	13304
MAX 142 B/Relocation	5609	595	13305
MAX 143 B/Relocation	5609	596	13306
MAX 144 B/Relocation	5609	597	13307
MAX 145 B/Relocation	5609	598	13308
MAX 146 B/Relocation	5609	599	13309
MAX 147 B/Relocation	5609	600	13310
MAX 148 B/Relocation	5609	601	13311
MAX 149 B/Relocation	5609	602	13312
MAX 150 B/Relocation	5609	603	13313
MAX 150 B/Amended	7073	604-605	
MAX 151 B/Relocation	5609	604	13314
MAX 152 B/Relocaton	5609	605	13315
MAX 152 B/Amended	7073	606-607	
MAX 153 B/Relocation	5609	606	13316
MAX 154 B/Relocation	5609	607	13317
MAX 154 B/Amended	7073	608-609	
MAX 155 B/Relocation	5609	608	13318
MAX 156 B/Relocation	5609	609	13319
MAX 156 B/Amended	7073	610-611	
Rosalind	314	120	14972
Rosalind/Amended	1062	539	
Michael M.	314	117	14973
Michael M./Amended	1062	540	
Lydia J.	314	119	14974
Lydia J./Amended	1062	541	
Ida D.	314	118	14975
Ida D./Amended	1062	542	
D & D #1	759	202	14976
D & D #1/Amended	1062	543	
D & D #2	759	201	14977
D & D II/Amended	1062	544	
El Frijoli	300	277	14978
Frijoli/Amended	1062	545	
Frijoli II	1062	546	14979
Frijoli III	1062	547	14980
Frijoli IV	1062	548	14981
Frijoli V	1062	549	14982
Frijoli VII	1062	551	14984
Frijoli VIII	1062	552	14985

ENTERED INTO COMPUTER

L 8111/00

VERIFIED
Ja 8-16-00

10 11 AM '00

RECEIVED
MAY 11 2000

34

Frijoli IX	1062	553	14986
Frijoli X	1070	494	14987
Frijoli XI	1454	349	14988
Frijoli XI Extension	1454	350	14989
Deering Springs No. 2 A/Relocation	5636	741	15002
Deering Springs No. 4 A/Relocation	5636	742	15003
Deering Springs No. 6 A/Relocation	5636	743	15004
Deering Springs No. 8 A/Relocation	5636	744	15005
Deering Springs No. 10 A/Relocation	5636	745	15006
Deering Springs No. 12 A/Relocation	5636	746	15007
Deering springs No. 14 A/Relocation	5636	747	15008
Deering Springs No. 15 A/Relocation	5636	748	15009
Deering Springs No. 16 A/Relocaton	5636	749	15010
Deering Springs No. 17 A/Relocation	5636	750	15011
Deering Springs No. 17 A/Amended	6126	1204-1205	
Deering Springs No. 21 A/Relocation	5636	751	15012
Deering Springs No. 22 A/Relocation	5636	752	15013
Deering Springs No. 23 A/Relocation	5636	753	15014
Deering Springs No. 24 A/Relocation	5636	754	15015
Deering Springs No. 25 A/Relocation	5636	755	15016
Deering Springs No. 26 A/Relocation	5636	756	15017
Deering Springs No. 27 A/Relocation	5636	757	15018
Deering Springs No. 28 A/Relocation	5636	758	15019
Deering Springs No. 28 A/Amended	6126	1206-1207	
Deering Springs No. 29 A/Relocation	5636	759	15020
Deering Springs No. 30 A/Relocation	5636	760	15021
Deering Springs No. 31 A/Relocation	5636	761	15022
Deering Springs No. 32 A/Relocation	5636	762	15023
Deering Springs No. 33 A/Relocation	5636	763	15024
Deering Springs No. 34 A/Relocation	5636	764	15025
Deering Springs No. 35 A/Relocation	5636	765	15026
Deering Springs No. 36 A/Relocation	5636	766	15027
Deering Springs No. 37 A/Relocation	5636	767	15028
Deering Springs No. 38 A/Relocation	5636	768	15029
Deering Springs No. 39 A/Relocation	5636	769	15030
Deering Springs No. 42 A/Relocation	5636	770	15031
Deering Springs No. 51 A/Relocation	5636	771	15032
Deering Springs No. 52 A/Relocation	5636	772	15033
Kid 1	3368	529	25210
Kid 2	3368	530	25211
Kid 3	3368	531	25212
Kid 4	3368	532	25213
Kid 5	3368	533	25214
Kid 6	3368	534	25215
Kid 7	3368	535	25216

ENTERED INTO COMPUTER

8/11/00

VER

8-16-00

RECEIVED
 DIVISION OF
 LAND MANAGEMENT
 10 11 AM '00

43

Kid 8	3368	537	25217
Kid 9	3368	536	25218
Kid 10	3368	538	25219
Kid 11	3368	539	25220
Kid 12	3368	540	25221
Kid 13	3368	541	25222
Kid 14	3368	542	25223
Kid 15	3368	543	25224
Kid 16	3368	544	25225
Kid 17	3368	545	25226
Kid 18	3368	546	25227
Kid 19	3368	547	25228
Kid 20	3368	548	25229
Kid 21	3368	549	25230
Kid 22	3368	550	25231
Kid 23	3368	551	25232
Kid 24	3368	552	25233
Kid 25	3368	553	25234
Kid 26	3368	554	25235
Kid 27	3368	555	25236
Kid 28	3368	556	25237
Kid 29	3368	557	25238
Kid 29/Amended	6216	1001-1002	
Kid 34	3368	562	25243
Kid 35	3368	563	25244
Kid 36	3368	564	25245
Kid 37	3368	565	25246
Kid 38	3368	566	25247
Kid 39	3368	567	25248
Kid 40	3368	568	25249
Kid 41	3368	569	25250
Kid 42	3368	570	25251
Kid 43	3368	571	25252
Kid 44	3368	572	25253
Kid 45	3368	573	25254
Kid 46	3368	574	25255
Kid 46/Amended	6216	1003-1004	
Kid 47	3368	575	25256
Kid 47/Amended	6216	1005-1006	
Wasp 52	3786	52	25257
Wasp 52/Amended	6216	955-956	
Wasp 53	3786	53	25258
Wasp 53/Amended	6216	957-958	
Wasp 54	3786	54	25259
Wasp 55	3786	55	25260

40

ENTERED INTO COMPUTER

8/11/00
 VERIFIED
 8-16-00

Aug 9 10 11 AM '00

RECEIVED
 COUNTY OF
 LAND MANAGEMENT

Wasp 56	3786	56	25261
Wasp 57	3786	57	25262
Wasp 58	3786	58	25263
Wasp 58/Amended	3842	133	
Wasp 60	3786	59	25264
Wasp 60/Amended	6216	959-960	
Wasp 61	3786	60	25265
Wasp 61/Amended	6216	961-962	
Wasp 101	3786	63	25268
Wasp 102	3786	64	25269
Wasp 103	3786	65	25270
Wasp 104	3786	66	25271
Wasp 105	3786	67	25272
Wasp 106	3786	68	25273
Wasp 107	3786	69	25274
Wasp 111	3786	70	25275
Wasp 112	3786	71	25276
Wasp 113	3786	72	25277
Wasp 114	3786	73	25278
Wasp 115	3786	74	25279
Wasp 116	3786	75	25280
Wasp 117	3786	76	25281
Wasp 118	3786	77	25282
Wasp 119	3786	78	25283
Wasp 120	3786	79	25284
Wasp 121	3786	80	25285
Wasp 122	3786	81	25286
Wasp 123	3786	82	25287
Wasp 124	3786	83	25288
Wasp 125	3786	84	25289
Wasp 126	3786	85	25290
Wasp 127	3786	86	25291
Wasp 128	3786	87	25292
Wasp 129	3786	88	25293
Wasp 130	3786	89	25294
Wasp 201	3786	90	25295
Wasp 202	3786	91	25296
Wasp 203	3786	92	25297
Wasp 204	3786	93	25298
Wasp 205	3786	94	25299
Wasp 206	3786	95	25300
Wasp 207	3786	96	25301
Wasp 208	3786	97	25302
Wasp 209	3786	98	25303
Wasp 210	3786	99	25304

ENTERED INTO COMPUTER

LD 8/11/00

VALIDATED
LD 8-16-00

0 10 11 AM '00

RECEIVED
OFFICE OF
LAND MANAGEMENT

42

Wasp 211	3786	100	25305
Wasp 212	3786	101	25306
Wasp 213	3786	102	25307
Wasp 214	3786	103	25308
Wasp 215	3786	104	25309
Wasp 216	3786	105	25310
Wasp 217	3786	106	25311
Wasp 218	3786	107	25312
Wasp 313	3786	144	25349
Wasp 315	3786	146	25351
Wasp 317	3786	148	25353
Wasp 319	3786	150	25355
Wasp 319/Amended	6216	975-976	
Wasp 321	3786	152	25357
Wasp 321/Amended	6216	977-978	
Wasp 323	3786	154	25359
Wasp 323/Amended	6216	979-980	
Wasp 325	3786	156	25361
Wasp 325/Amended	6216	981-982	
Wasp 327	3786	158	25363
Wasp 327/Amended	6116	983-984	
Wasp 329	3786	160	25365
Wasp 329/Amended	6216	985-986	
Wasp 331	3786	162	25367
Wasp 331/Amended	6216	987-988	
Wasp 333	3786	164	25369
Wasp 333/Amended	6216	989-990	
Wasp 335	3786	166	25371
Wasp 335/Amended	6216	991-992	
Wasp 337	3786	168	25373
Wasp 337/Amended	6216	993-994	
Wasp 339	3786	170	25375
Wasp 339/Amended	6216	995-996	
Wasp 341	3786	172	25377
Wasp 343	3786	174	25379
Wasp 344	3786	175	25380
Wasp 345	3786	176	25381
Wasp 346	3786	177	25382
Wasp 347	3786	178	25383
Wasp 348	3786	179	25384
Wasp 349	3786	180	25385
Wasp 350	3786	181	25386
Wasp 351	3786	182	25387
Wasp 352	3786	183	25388
Wasp 353	3786	184	25389

ENTERED INTO COMPUTER

R 8/11/00

8-16-00

RECEIVED
OFFICE OF THE
COMMISSIONER OF
LAND MANAGEMENT

AUG 8 10 12 AM '00

RECEIVED
OFFICE OF
LAND MANAGEMENT

34

Wasp 354	3786	185	25390
Max 41	4792	584	25662
Max 43	4792	586	25664
Max 45	4792	588	25666
Max 47	4792	590	25668
Max 49	4792	592	25670
Max 71	4792	614	25692
Max 72	4792	615	25693
Max 73	4792	616	25694
Max 74	4792	617	25695
Max 75	4792	618	25696
Max 76	4792	619	25697
Max 77	4792	620	25698
Max 78	4792	621	25699
Max 79	4792	622	25700
Max 80	4792	623	25701
Max 81	4792	624	25702
Max 82	4792	625	25703
Max 83	4792	626	25704
Max 84	4792	627	25705
Max 85	4792	628	25706
Max 86	4792	629	25707
Max 87	4792	630	25708
Max 88	4792	631	25709
Max 89	4792	632	25710
Max 90	4792	633	25711
Max 91	4792	634	25712
Max 93	4792	636	25714
Max 95	4792	638	25716
Max 97	4792	640	25718
Max 99	4792	642	25720
Max 101	4792	644	25722
Max 102	4792	645	25723
Max 103	4792	646	25724
Max 104	4792	647	25725
Max 105	4792	648	25726
Max 106	4792	649	25727
Max 107	4792	650	25728
Max 108	4792	651	25729
Max 109	4792	652	25730
Max 110	4792	653	25731
Max 111	4792	654	25732
Max 112	4792	655	25733
Max 113	4792	656	25734
Max 114	4792	657	25735

ENTERED INTO COMPUTER

8/11/00

RECEIVED
 AUG 11 2000
 8/11/00

REC'D
 8/12/00

RECEIVED
 PURCHASER
 8/12/00

45

Max 115	4792	658	25736
Max 116	4792	659	25737
Max 117	4792	660	25738
Max 118	4792	661	25739
Max 119	4792	662	25740
Max 120	4792	663	25741
EIk 1	3368	576	27423
EIk 2	3368	577	27424
EIk 3	3368	578	27425
EIk 4	3368	579	27426
EIk 5	3368	580	27427
EIk 6	3368	581	27428
EIk 35	3368	610	27451
EIk 35/Amended	6121	1273-1274	
EIk 36	3368	611	27452
EIk 37	3368	612	27453
EIk 39	3368	614	27455
EIk 41	3368	616	27457
EIk 43	3368	618	27459
EIk 45	3368	620	27461
EIk 70	3368	645	27465
EIk 71	3368	646	27466
EIk 72	3368	647	27467
EIk 73	3368	648	27468
EIk 74	3368	649	27469
EIk 75	3368	650	27470
EIk 76	3368	651	27471
EIk 77	3368	652	27472
EIk 78	3368	653	27473
EIk 79	3368	654	27474
EIk 80	3368	655	27475
EIk 81	3368	656	27476
EIk 83	3368	658	27478
EIk 85	3368	660	27480
EIk 87	3368	662	27482
Alpine #5	2221	495	27513
Alpine #5/Amended	6121	1283-1284	
Alpine #6	2221	496	27514
Alpine #6/Amended	6121	1285-1286	
Alpine #7	2221	497	27515
Alpine #7/Amended	6121	1287-1288	
Alpine #8	2221	498	27516
Alpine #8/Amended	6121	1289-1290	
Alpine #9	2221	499	27517
Alpine #9/Amended	6121	1291-1292	

ENTERED INTO COMPUTER

8/11/00

8-16-00

NOV 10 12 AM '00

PROPERTY OF THE STATE OF CALIFORNIA

69

Alpine #10	2221	500	27518
Alpine #10/Amended	6121	1293-1294	
Alpine #11	2221	501	27519
Alpine #11/Amended	6121	1295-1296	
Alpine #12	2221	502	27520
Alpine #12/Amended	6121	1297-1298	
Alpine #13	2221	503	27521
Alpine #14	2221	504	27522
Alpine #15	2221	505	27523
Alpine #16	2221	506	27524
Alpine #17	2221	507	27525
Alpine #18	2221	508	27526
Alpine #19	2230	138	27527
Alpine #20	2230	139	27528
Alpine #21	2230	140	27529
Alpine #22	2230	141	27530
Alpine #23	2230	142	27531
Alpine #24	2230	143	27532
Santa Rita Wedge	5901	1379	28871
Buzzard No. 5	2089	294	36021
Shadow #4	2827	66	36025
John 1	3934	508	36026
John 2	3934	509	36027
Flying Dutchman No. 2	2089	295	36028
Flying Dutchman No. 3	2089	296	36029
Flying Dutchman No. 4	2089	297	36030
Flying Dutchman No. 5	2089	298	36031
Flying Dutchman No. 6	2089	299	36032
Flying Dutchman No. 6/Amended	6121	1267-1268	
Black Bess No. 2	2089	290	36034
K.W.L.	2078	442	36036
G.E.J.	2078	443	36037
R.F.E.	2078	444	36038
R.C.M.	2078	445	36039
Sycamore #1	2078	445	36040
Sycamore #2	2078	447	36041
Sycamore #3	2078	448	36042
Sycamore #4	2078	449	36043
Sycamore #4/Amended	6121	1299-1300	
Sycamore #5	2078	450	36044
Sycamore #5/Amended	6121	1301-1302	
Sycamore #6	2078	451	36045
Sycamore #6/Amended	6121	1303-1304	
Sycamore #7	2078	452	36046
Sycamore #7/Amended	6121	1305-1306	

ENTERED INTO COMPUTER

8/11/00

8-16-00

RECEIVED

AUG 10 12 AM '00

RECEIVED
SPECIAL OF
ADMINISTRATION

37

Sycamore #8	2078	453	36047
Sycamore #8/Amended	6121	1307-1308	
Sycamore #9	2078	454	36048
Sycamore #10	2078	455	36049
Sycamore #11	2078	456	36050
Sycamore #12	2078	457	36051
Naragansett Extension #1	937	372	36052
Naragansett Extension #2	937	373	36053
Naragansett Extension #3	937	374	36054
Naragansett Extension #4	937	375	36055
Naragansett Extension #5	937	376	36056
Naragansett Extension #6	937	377	36057
Naragansett Extension #7	937	378	36058
Naragansett Extension #8	937	379	36059
Naragansett Extension #9	2020	358	36060
Schwab Extension #1 North	1271	92	36061
Rocky 1	3726	117	36062
Amole No. 2	2051	262	36063
Falls No. 3	2110	267	36065
Falls No. 4	2110	268	36066
Perry No. 1	2112	11	36067
Perry #2	2112	12	36068
Perry #3	2112	13	36069
Perry #4	2112	14	36070
Perry #7	2112	17	36073
Perry #8	2112	18	36074
Perry #9	2112	19	36075
Perry #10	2112	20	36076
Perry #11	2112	21	36077
Perry #12	2112	22	36078
Perry #15	2112	25	36081
Perry #15/Amended	2139	441	
Perry #16	2112	26	36082
Perry #17	2112	27	36083
Perry #18	2112	28	36084
Perry #18/Amended	2139	442	
Gunsite 1-A	1980	353	36086
Gunsite No. 2	1941	339	36087
Gunsite No. 2/Amended	1980	354	
Gunsite No. 3	1941	340	36088
Gunsite No. 4	1941	341	36089
Gunsite 5A	2022	341	36090
Gunsite 6-B	2110	264	36091
Gunsite No. 7	1941	344	36092
Gunsite 7A	2411	174	36093

RECEIVED
OFFICE OF
THE ATTORNEY GENERAL

10 12 AM '00

ENTERED INTO COMPUTER

8/11/00

VERIFIED
8-16-00

11

Gunsite No. 8	1941	345	36094
Gunsite No. 9	1941	346	36095
Gunsite No. 10	1941	347	36096
Gunsite No. 11	1941	348	36097
Gunsite No. 12	1941	349	36098
Gunsite No. 13	1941	350	36099
Gunsite No. 14	1941	351	36100
Gunsite No. 15	1941	352	36101
Gunsite No. 16	1941	353	36102
Gunsite No. 17	1941	354	36103
Gunsite No. 18	1941	355	36104
Gunsite No. 19	1941	356	36105
Gunsite No. 20	1941	357	36106
Gunsite No. 21	1941	358	36107
Gunsite No. 22	1941	359	36108
Gunsight No. 23	1941	359	36109
Gunsight No. 23/Amended	2022	343	
Gunsite No. 24	1943	14	36110
Gunsite No. 24/Amended	1980	355	
Gunsite No. 25	1943	15	36111
Gunsite No. 26	1943	16	36112
Gunsite No. 27	1943	13	36113
Gunsight No. 28	1967	325	36114
Gunsight No. 29	1967	326	36115
Gunsight No. 30	1967	327	36116
Gunsight No. 31	1967	328	36117
Gunsight No. 32	1967	329	36118
Gunsight No. 33	1967	330	36119
Gunsight No. 35	1967	332	36121
Gunsight No. 36	1967	333	36122
Gunsight No. 37	1967	334	36123
Gunsight No. 38	1967	335	36124
Gunsight No. 39	1967	336	36125
Gunsight No. 40	1967	337	36126
Gunsight No. 41	1967	338	36127
Gunsight No. 42	1967	339	36128
Gunsight No. 43	1967	340	36129
Gunsight 44	1994	152	36130
Gunsight 44/Amended	6420	1007-1008	
Gunsight #45	1994	153	36131
Gunsight #45/Amended	6420	1009-1010	
Gunsight #46	1994	154	36132
Gunsight #47	1994	155	36133
Gunsight #48	1994	156	36134
Gunsight #49	1994	157	36135

ENTERED INTO COMPUTER

8/11/00

VERIFIED
8-16-00

RECEIVED
LAND MANAGEMENT
JUL 8 10 12 AM '00

13

Gunsight #50	1994	158	36136
Gunsight #50/Amended	2078	464	
Williams Folly	5406	878	36137
Williams Folly #2	5406	879	36138
Santa Rita #1	2148	520	46740
Santa Rita #2	2148	521	46741
Santa Rita #3	2148	522	46742
Santa Rita #7	2148	526	46746
Santa Rita #17	2148	536	46756
Santa Rita #18	2148	537	46757
Santa Rita #19	2148	538	46758
Santa Rita #20	2148	539	46759
Santa Rita #21	2148	540	46760
Santa Rita #22	2148	541	46761
Santa Rita #23	2148	542	46762
Santa Rita #24	2148	543	46763
Santa Rita #25	2148	544	46764
Santa Rita #29	2148	548	46768
Santa Rita #30	2148	549	46769
Santa Rita #31	2148	550	46770
Catalina #1	2148	518	46771
Catalina #2	2148	517	46772
Catalina #3	2148	516	46773
Catalina #4	2148	515	46774
Catalina #5A	2170	437	46775
Catalina #6A	2170	435	46776
Catalina #7	2148	512	46777
Catalina #8	2148	511	46778
Fred Bennett	936	425	46779
Fred Bennett	712	107	46780
Fred Bennett/Amended	2110	262	
Rosemont #9	936	424	46781
Rosemont #9/Amended	2078	466	
Rosemont #11	936	420	46782
Rosemont #11-A	2078	458	46783
Rosemont #12	936	431	46784
Rosemont #12/Amended	2078	467	
Rosemont #13	936	434	46785
Rosemont #13/Amended	2078	468	
Rosemont #15	936	429	46786
Rosemont #15/Amended	2078	469	
Rosemont #16	936	430	46787
Rosemont # 16/Amended	2078	470	
Rosemont #17	936	432	46788
Rosemont #17/Amended	2078	471	

ENTERED INTO COMPUTER

8/11/00

VERIFIED
8/16/00

Aug 9 10 12 AM '00

RECEIVED
CLERK OF
LAND RECORDS

37

Rosemont #18	936	433	46789
Rosemont #18/Amended	2078	472	
Rosemont #21	964	202	46790
Rosemont #21/Amended	2078	473	
Fred Bennett Fraction	2022	338	46791
Last Chance No. 3/Relocation	2929	209	46794
Cave	NN	555	46796
Strip	821	391	46800
Cuba Fraction	2022	342	46801
Patrick Henry Fraction/Relocaton	3486	103	46802
R. G. Ingersoll Fraction	2110	265	46803
Daylight Fraction	2110	266	46804
Travis #2	1983	254	46805
Travis #2/Amended	2078	465	
Travis #3	1983	255	46806
Travis #4	1983	256	46807
Travis #4/Amended	2170	455	
Travis #5	1983	257	46808
Travis #6	1983	258	46809
Art	1009	441	46810
Art/Amended	2078	459	
Al	1009	442	46811
Al/Amended	2078	460	
Sam	1009	439	46812
Sam/Amended	2078	461	
Fred	1009	440	46813
Fred/Amended	2078	462	
Bert	1009	443	46814
Bert/Amended	2078	463	
Bob	995	393	46815
Canyon No. 34	6048	1225-26	47482
Canyon No. 35	6048	1227-28	47483
Canyon No. 36	6048	1229-30	47484
Canyon No. 37	6048	1231-32	47485
Canyon No. 38	6048	1233-34	47486
Canyon No. 39	6048	1235-36	47487
Canyon No. 40	6048	1237-38	47488
Canyon No. 41	6048	1239-40	47489
Canyon No. 42	6048	1241-42	47490
Canyon No. 43	6048	1243-44	47491
Canyon No. 64	6048	1285-86	47512
Canyon No. 65	6048	1287-88	47513
Canyon No. 66	6048	1289-90	47514
Canyon No. 67	6048	1291-92	47515
Canyon No. 68	6048	1293-94	47516

ENTERED INTO COMPUTER

8/11/00

VERIFIED
8-16-00

RECEIVED
PROPERTY OF
ADVISOR
AUG 8 10 12 AM '00

36

36

Canyon No. 69	6048	1295-96	47517
Canyon No. 70	6048	1297-98	47518
Canyon No. 71	6048	1299-1300	47519
Canyon No. 72	6048	1301-02	47520
Canyon No. 73	6048	1303-04	47521
Canyon No. 74	6048	1305-06	47522
Canyon No. 75	6048	1307-08	47523
Canyon No. 76	6048	1309-10	47524
Canyon No. 77	6048	1311-12	47525
Canyon No. 78	6048	1313-14	47526
Canyon No. 79	6048	1315-16	47527
Telemeter Fraction	2075	381	62785
Telemeter Fraction/Amended	5013	166	
West End Fraction	2075	383	62786
West End Fraction/Amended	5013	164	
Hattie Fraction	2075	382	62787
Hattie Fraction/Amended	5013	165	
Cactus	6104	1251-52	64123
Travis #7	6104	1253-54	64124
Fox #1	2705	63	64125
Fox #1 Amended	6104	1255-56	
Fox #2	2705	64	64126
Fox #2/Amended	6104	1257-58	
Fox #7	2705	69	64131
Fox #7/Amended	6104	1267-68	
Fox #13	2705	75	64133
Fox #13/Amended	6104		
Cloud Rest	SS	1271-72	64134
Cloud Rest/Amended	6104	1273-74	
Big Windy	5406	876	64135
Big Windy Fraction	5406	877	64136
Blue Wing	SS	581	64137
Cloud Rest No. 1	B-B-B	277	64138
Cloud Rest No. 1/Amended	6104	1275-76	
Kent #1 Long John	1936	245	66835
Kent #2 Patricia C.	1936	246	66836
Kent #3 Little Joe	1936	247	66837
Belle of Rosemont	2571	125	66838
Belle of Rosemont/Amended	6216	999-1000	
John	995	395	74390
Joe	995	396	74391
Ben	995	392	74392
Pete	995	394	74393
Adolph Lewisohn	710	346	74394
Adolph Lewisohn	936	419	74395

RECEIVED
 BUREAU OF
 LAND MANAGEMENT

10 12 AM '00

ENTERED INTO COMPUTER

8/11/00

8-16-00

35

Rosemont	710	347	74396
Rosemont	936	418	74397
Albert Steinfeld	710	348	74398
Albert Steinfeld	936	427	74399
Hugh Young	712	108	74400
Hugh Young	936	422	74401
Ethel	712	109	74402
Albert	712	110	74403
Rosemont #1	908	504	74404
Rosemont #2	908	501	74405
Rosemont #3	908	503	74406
Rosemont #4	908	499	74407
Rosemont #7	936	421	74408
Rosemont #8	936	423	74409
Rosemont #14	936	428	74410
Rosemont #19	964	200	74411
Rosemont #20	964	201	74412
Rosemont #20	908	500	74413
Rosemont #22	964	203	74414
Rosemont #23	908	497	74415
Rosemont #24	908	498	74416
Rosemont #25	908	502	74417
RX	936	426	74418
Flying Dutchman #7A	6121	1269-70	75181
Blue Point No. 2A	6121	1271-72	75182
Alpine #1A	6121	1275-76	75183
Alpine #2A	6121	1277-78	75184
Alpine #3A	6121	1279-80	75185
Alpine #4A	6121	1281-82	75186
Frijole VI A	6159	1135-36	95315
Falcon #1A	6216	899-900	99789
Falcon #2A	6216	901-902	99790
Falcon #3A	6216	903-904	99791
Falcon #4A	6216	905-906	99792
Falcon #5A	6216	907-908	99793
Falcon #6A	6216	908-910	99794
Falcon #7A	6216	911-912	99795
Falcon #8A	6216	913-914	99796
Falcon #9A	6216	915-916	99797
Falcon #10A	6216	917-918	99798
Falcon #11A	6216	919-920	99799
Falcon #12A	6216	921-922	99800
Falcon #13A	6216	923-924	99801
Falcon #14A	6216	925-926	99802
Falcon #15A	6216	927-928	99803

ENTERED INTO COMPUTER

8/11/00

8-11-00

FILED
 8-11-00

10 12 AM '00

RECEIVED
 BUREAU OF
 LAND MANAGEMENT

45

Falcon #16A	6216	929-930	99804
Falcon #17A	6216	931-932	99805
Falcon #18A	6216	933-934	99806
Falcon #19A	6216	935-936	99807
Falcon #20A	6216	937-938	99808
Falcon #21A	6216	939-490	99809
Falcon #22A	6216	941-942	99810
Falcon #27A	6216	943-944	99811
Falcon #28A	6216	945-946	99812
Falcon #29A	6216	947-948	99813
Falcon #30A	6216	949-950	99814
Falcon #31A	6216	951-952	99815
Falcon #32A	6216	953-954	99816
Wasp #62A	6216	963-964	99817
Wasp #63A	6216	965-966	99818
Wasp #219A	6216	967-968	99819
Wasp #220A	6216	969-970	99820
Wasp #221A	6216	971-972	99821
Wasp #222A	6216	973-974	99822
Tecky	6216	997-998	99823
MIA 1 A	6420	1011-13	117293
MIA 2 A	6420	1014-16	117294
MIA 3 A	6420	1017-19	117295
MIA 4 A	6420	1020-22	117296
MIA 5 A	6420	1023-25	117297
MIA 6 A	6420	1026-28	117298
MIA 7 A	6420	1029-31	117299
MIA 8 A	6420	1032-34	117300
MIA 9 A	6420	1035-37	117301
MIA 12A	6420	1043-45	117304
MIA 13A	6420	1046-48	117305
MIA 14A	6420	1049-51	117306
BILLY C.	6522	781-782	129394
Hope 1	8776	919-921	303950
Hope 2	8776	922-924	303951
Hope 3	8776	925-927	303952
Hope 4	8776	928-930	303953
Hope 5	8776	931-933	303954
Hope 6	8776	934-936	303955
Hope 7	8776	937-939	303956
Hope 8	8776	940-942	303957
Hope 9	8776	943-945	303958
Hope 10	8776	946-948	303959
Hope 10-A	8776	949-951	303960
Hope 11	8776	955-957	303961

ENTERED INTO COMPUTER

8/11/00

VERIFIED
8/11/00

SEARCHED
INDEXED
SERIALIZED

Aug 8 10 1

RECEIVED
BUREAU
LABORATORY

55

Hope 12	8776	958-960	303962
Hope 13	8776	961-963	303963
Hope 14	8776	961-963	303964
Hope 14/Amended	8808	596-598	
Hope 15	8776	964-966	303965
Hope 16	8776	967-969	303966
Hope 17	8776	970-972	303967
Hope 18	8776	976-978	303968
Hope 19	8776	976-968	303969
Hope 20	8776	979-981	303970
Hope 21	8776	982-984	303971
Hope 22	8776	985-987	303972
Hope 23	8808	988-990	303973
Hope 23/Amended	8808	593-596	
Hope 24	8776	991-993	303974
Hope 25	8776	994-996	303975
Hope 26	8776	997-999	303976
Hope 27	8776	1000-1002	303977
Hope 28	8776	1003-1005	303978
Hope 29	8776	1006-1008	303979
Hope 30	8776	1009-1011	303980
Hope 31	8776	1012-1014	303981
Hope 32	8776	1015-1017	303982
Hope 32/Amended	8808	590-592	
Hope 33	8776	1018-1020	303983
Hope 34	8776	1021-1023	303984
Hope 35	8776	1024-1026	303985
Hope 36	8776	1027-1029	303986
Hope 37	8776	1030-1032	303987
H-38A	9018	1198-1199	313532
H-39A	9018	1200-1201	313533
H-40A	9018	1202-1203	313534
H-41A	9018	1204-1205	313535
H-42A	9018	1206-1207	313536
H-43A	9018	1208-1209	313537
H-44A	9018	1210-1211	313538
H-45A	9018	1212-1213	313539
H-46A	9018	1214-1215	313540
H-47A	9018	1216-1217	313541
H-48A	9018	1218-1219	313542
H-49A	9018	1220-1221	313543
H-50A	9018	1222-1223	313544
H-51A	9018	1224-1225	313545
H-52A	9018	1226-1227	313546
H-53A	9018	1228-1229	313547

RECEIVED
BUREAU OF
LAND MANAGEMENT
8 10 12 AM '00
STATE OF
MONTANA

ENTERED INTO COMPUTER

8/11/00

FILED
AUG 14 2000

4/2

H-54A	9018	1230-1231	313548
H-55A	9018	1232-1233	313549
H-56A	9018	1234-1235	313550
H-57A	9018	1236-1237	313551
H-58A	9018	1238-1239	313552
H-59A	9018	1240-1241	313553
H-60A	9018	1242-1243	313554
H-61A	9018	1244-1245	313555
H-62A	9018	1246-1247	313556
H-63A	9018	1248-1249	313557
H-64A	9018	1250-1251	313558
H-65A	9018	1252-1253	313559
H-66A	9018	1254-1255	313560
H-67A	9018	1256-1257	313561
H-68A	9018	1258-1259	313562
H-69A	9018	1260-1261	313563
H-70A	9018	1262-1263	313564
H-71A	9018	1264-1265	313565
H-72A	9018	1266-1267	313566
H-73A	9018	1268-1269	313567
H-74A	9018	1270-1271	313568
H-75A	9018	1272-1273	313569
H-76A	9018	1274-1275	313570
H-77A	9018	1276-1277	313571
H-78A	9018	1278-1279	313572
H-79A	9018	1280-1281	313573
H-80A	9018	1282-1283	313574
H-81A	9018	1284-1285	313575
H-82A	9018	1286-1287	313576
H-83A	9018	1288-1289	313577
H-84A	9018	1290-1291	323578
H-85A	9018	1292-1293	313579
H-86A	9018	1294-1295	313580
H-87A	9018	1296-1297	313581
H-88A	9018	1298-1299	313582
H-89A	9018	1300-1301	313583
H-90A	9018	1302-1303	313584
H-91A	9018	1304-1305	313585
H-92A	9018	1306-1307	313586
H-93A	9018	1308-1309	313587
H-94A	9018	1310-1311	313588
H-95A	9018	1312-1313	313589
H-96A	9018	1314-1315	313590
H-97A	9018	1316-1317	313591
H-98A	9018	1318-1319	313592

313578

ENTERED INTO COMPUTER

8/11/00

VERIFIED
8/16/00

RECEIVED
DIRECTOR OF
DEPARTMENT
8 10 12 AM '00

45

H-99A	9018	1320-1321	313593
H-100A	9018	1322-1323	313594
H-101A	9018	1324-1325	313595
H-102A	9018	1326-1327	313596
H-103A	9018	1328-1329	313597
H-104A	9018	1330-1331	313598
H-105A	9018	1332-1333	313599
H-106A	9018	1334-1335	313600
H-107A	9018	1336-1337	313601
H-108A	9018	1338-1339	313602
H-109A	9018	1340-1341	313603
H-110A	9018	1342-1243	313604
H-111A	9018	1344-1345	313605
H-112A	9018	1346-1347	313606
H-113A	9018	1348-1349	313607
H-114A	9018	1350-1351	313608
H-115A	9018	1352-1353	313609
H-116A	9018	1354-1355	313610
H-117A	9018	1356-1358	313611
H-118A	9018	1358-1359	313612
H-119A	9018	1360-1361	313613
H-120A	9018	1362-1363	313614
H-121A	9018	1364-1365	313615
H-122A	9018	1366-1367	313616
H-123A	9018	1368-1369	313617
H-124A	9018	1370-1371	313618
H-125A	9018	1372-1373	313619
H-126A	9018	1374-1375	313620
H-127A	9018	1376-1377	313621
H-128A	9018	1378-1379	313622
H-129A	9018	1380-1381	313623
H-130A	9018	1382-1383	313624
H-131A	9018	1384-1385	313625
H-132A	9018	1386-1387	313626
H-133A	9018	1388-1389	313627
H-134A	9018	1390-1391	313628
H-135A	9018	1392-1393	313629
H-136A	9018	1394-1395	313630
H-137A	9018	1396-1397	313631
H-138A	9018	1398-1399	313632
H-139A	9018	1400-1401	313633
H-140A	9018	1402-1403	313634
H-141A	9018	1404-1405	313635
H-142A	9018	1406-1407	313636
H-143A	9018	1408-1409	313637

ENTERED INTO COMPUTER

8/11/00

8-16-00

STATE OF
NEW YORK
DEPARTMENT OF
LAND AND FORESTRY

Aug 8 10 12 AM '00

RECEIVED
BUREAU OF
LAND MANAGEMENT

H-144A	9018	1410-1411	313638
H-145A	9018	1412-1413	313639
H-146A	9018	1414-1415	313640
H-147A	9018	1416-1417	313641
H-148A	9018	1418-1419	313642
H-149A	9018	1420-1421	313643
H-150A	9018	1422-1423	313644
H-151A	9018	1424-1425	313645
H-152A	9018	1426-1427	313646
H-153A	9018	1428-1429	313647
H-154A	9018	1430-1431	313648
H-155A	9018	1432-1433	313649
H-156A	9018	1434-1435	313650
H-157A	9018	1436-1437	313651
H-158A	9018	1438-1439	313652
H-159A	9018	1440-1441	313653
H-160A	9018	1442-1443	313654
H-161A	9018	1444-1445	313655
H-162A	9018	1446-1447	313656
H-163A	9018	1448-1449	313657
H-164A	9018	1450-1451	313658
H-165A	9018	1452-1453	313659
H-166A	9018	1454-1455	313660
H-167A	9018	1456-1457	313661
H-168A	9018	1458-1459	313662
H-169A	9018	1460-1461	313663
H-170A	9018	1462-1463	313664
H-171A	9018	1464-1465	313665
H-177A	9018	1476-1477	313671
H-178A	9018	1478-1479	313672
H-179A	9018	1480-1481	313673
H-180A	9018	1482-1483	313674
H-181A	9018	1484-1485	313675
H-182A	9018	1486-1487	313676
H-183A	9018	1488-1489	313677
H-187A	9018	1490-1491	313678
H-188A	9018	1492-1493	313679
H-189A	9018	1494-1495	313680
H-190A	9018	1496-1497	313681
H-191A	9018	1498-1499	313682
H-192A	9018	1500-1501	313683
H-194A	9018	1502-1503	313684
H-195A	9018	1504-1505	313685
H-196A	9018	1506-1507	313686
H-197A	9018	1508-1509	313687

ENTERED INTO COMPUTER

8/11/00

STATE OF CALIFORNIA
DEPARTMENT OF LAND MANAGEMENT
PRODUCTION

JUL 9 10 12 AM '00

RECEIVED
BUREAU OF
LAND MANAGEMENT

45

H-198A	9018	1510-1511	313688
H-199A	9018	1512-1513	313689
Hope 201	9792	2826-2827	330891
Hope 201A	9922	1016	330892
Hope 202	9792	2830-2831	330893
Hope 203	9792	2832-2833	330894
Hope 204	9792	2834-2835	330895
Hope 205	9792	2836-2837	330896
Hope 206	9792	2838-2839	330897
Hope 207	9792	2840-2841	330898
Hope 208	9792	2842-2843	330899
Hope 209	9792	2844-2845	330900
Hope 210	9792	2846-2847	330901
Hope 211	9792	2848-2849	330902
Hope 212	9792	2850-2851	330903
Hope 213	9792	2852-2853	330904
Hope 214	9792	2854-2855	330905
Hope 215	9792	2856-2857	330906
Hope 216	9792	2858-2859	330907
Hope 222	9797	2864-2865	330910
Hope 223	9797	2866-2867	330911
Hope 224	9797	2868-2869	330912
Hope 225	9797	2870-2871	330913
Hope 226A	9865	1328-1329	330914
Hope 227A	9865	1330-1331	330915
Hope 228A	9865	1332-1333	330916
Hope 229A	9865	1334-1335	330917
Hope 230	9797	2880-2881	330918
Hope 231	9797	2882-2883	330919
Hope 232	9797	2884-2885	330920
Hope 233	9797	2886-2887	330921
Hope 234	9797	2888-2889	330922
Hope 235	9797	2890-2891	330923
Hope 236	9797	2892-2893	330924
Hope 237	9797	2894-2895	330925
Hope 238	9797	2896-2897	330926
Hope 239	9797	2898-2899	330927
Hope 240	9797	2900-2901	330928
Hope 241	9797	2902-2903	330929
Hope 242	9797	2904-2905	330930
Hope 243	9797	2906-2907	330931
Hope 244	9797	2908-2909	330932
Hope 245	9797	2910-2911	330933
Hope 246	9797	2912-2913	330934
Hope 250	9797	2914-2915	330935

ENTERED INTO COMPUTER

L 8/11/00

8-11-00

STATE OF TEXAS
PROJECT NUMBER 13

AUG 8 10 12 AM '00

RECEIVED
BUREAU OF
LAND MANAGEMENT

15

Hope 251	9797	2916-2917	330936
Hope 252	9797	2918-2919	330937
Hope 253	9797	2920-2921	330938
Hope 254	9797	2922-2923	330939
Hope 255	9797	2924-2925	330940
Hope 256	9797	2926-2927	330941
Hope 257	9797	2928-2929	330942
Elk 47 Relocated	9797	2930-2931	330943
H-172B Relocated	9865	1336-1337	331308
H-173B Relocated	9865	1338-1339	331309
H-174B Relocated	9865	1340-1341	331310
H-175B Relocated	9865	1342-1343	331311
H-176B Relocated	9865	1344-1345	331312

All of said claims are located in Sections 1, 2, 11, 12, 13, 14, 24, 25, and 36, Township 18 South, Range 15 East; Sections 5, 6, 7, 8, 9, 16, 17, 18, 19, 20, 21, 28, 29, 30, 31, 32 and 33, Township 18 South, Range 16 East; Sections 4, 5, 6, 7, 8, and 9, Township 19 South, Range 16 East; and Sections 1 and 2, Township 19 South, Range 15 East; G&SRB&M

850 claims @ \$100/each = \$85,000.00

RECEIVED
 BUREAU OF
 LAND MANAGEMENT
 AUG 8 10 13 AM '00
 STATE OFFICE
 PRESTON, WYOMING

ENTERED INTO COMPUTER

L 8/11/00

RECEIVED
 8-16-00

United States Department of the Interior
Bureau of Land Management
 BUSINESS & SUPPORT SVCS DIV
 222 N CENTRAL AVE
 PHOENIX, AZ 85004 -2203
 Phone: (602) 417-9200

Receipt	
No:	165322

Transaction #: 178364
 Date of Transaction: 08/09/2000

CUSTOMER: ASARCO
 BOX 5747
 TUCSON, AZ 85703

LINE #	QTY	COMMODITY / SUBJECT / ACTION / PRODUCT	REMARKS	UNIT PRICE	TOTAL
1	1	LOCATABLE MINERALS / MINING CLAIMS-ACCOUNTS/UNADJUDICATED / MINING CLAIM MONEY RECEIVED (455)	MAINT 2001 (85)	- n/a -	\$85,000.00
TOTAL:					\$85,000.00

PAYMENT INFORMATION			
1	AMOUNT:	\$85,000.00	POSTMARKED: 08/07/2000
	TYPE:	CHECK	RECEIVED: 08/08/2000
	CHECK NO:	0151001652	
	NAME:	ASARCO BOX 5747 TUCSON AZ 85703	

REMARKS

CASE SERIAL NUMBER INFORMATION		
TRNS #	LINE #	CASES
178364	1	AMC2198

This receipt was generated by the automated BLM Collections and Billings System and is a paper representation of a portion of the official electronic record contained therein.

2194
13284
14972
15002
25210
27423
28766
35997
46740
47449

303950
313532
330891
331308

ASARCO

62735
64123
66803
74390
75181
95314
99789
117279
129394

FILED
JUL 21 11 05 AM '99
TUCSON, ARIZONA

Copper Operations
Tucson Office

July 22, 1999

Mining Claims Section
Arizona State Office
Bureau of Land Management
Department of the Interior
222 North Central Avenue
Phoenix, AZ 85004-9200

**Notice of Intent to Hold and
Payment of Annual Claim Maintenance Fee
Pima County, Rosemont Project**

This will serve as notice that ASARCO Incorporated, whose address for purposes of this filing is P. O. Box 5747, Tucson, Arizona 85703-0747, intends to hold the mining claims and/or mill sites described in Exhibit A attached hereto for the assessment year ending at 12 o'clock, noon, on September 1, 2000, by payment of the annual claim maintenance fee of \$100 per claim or site. Payment of such amount is made herewith for such assessment year for each of the claims and sites the name and BLM serial number of which, and the book and page or index number of recording of the location notice in the official records of Pima County, Arizona, of which are set forth in Exhibit A attached hereto and by this reference incorporated herein. Enclosed for payment of annual claim maintenance fees is ASARCO Incorporated's check to cover the amount shown on the bottom of Exhibit A.


Henry G. Kreis
Henry G. Kreis
Agent for ASARCO Incorporated
Telephone: (520) 798-7717

State of Arizona)
) ss.
County of Pima)

The foregoing instrument was acknowledged before me on the 22nd day of July, 1999, by Henry G. Kreis, as agent for ASARCO Incorporated, a New Jersey corporation, on behalf of the corporation.

Barbara R. Watts
Barbara R. Watts, Notary Public

My Commission Expires May 10, 2002.



UNITED STATES
DEPARTMENT OF THE INTERIOR
BUREAU OF LAND MANAGEMENT

RECEIPT AND ACCOUNTING ADVICE

NO. 2480568
08/03/95

Subject: CLAIM MAINTENANCE FEE 0000-1000

Applicant:

OSARCO INC
BOX 5747
TUCSON, AZ 85703-2747

Remitter: OSARCO
180 MAIDEN LN
NEW YORK, NY 10038
OK #51070172

Assignor:

LEASE MANAGEMENT DATA NEW UPDATE PAYMENT

ORIGINAL SERIAL NO.	ASG.	TYPE	ST.	CTY.	FUND SYMBOL	ACRES/UNITS	RATE
040 2192, ET AL							

AMOUNT	ANV. DATE	EXP. DATE	BILL CYC.	S/C	DISTRICT	NEXT BILL	MISC. DATA	U of M	ACTUAL UNITS

ASSIGNMENT SERIAL NO.	ASG.	TYPE	ST.	CTY.	FUND SYMBOL	ACRES/UNITS	RATE

AMOUNT	ANV. DATE	EXP. DATE	BILL CYC.	S/C	DISTRICT	NEXT BILL	MISC. DATA	U of M	ACTUAL UNITS

APPLY REMITTANCE

ACTION	FUND SYMBOL	CTY.	AMOUNT
FILING FEE			
RENTAL			
UNEARNED			
REFUND			
TOTAL			
AMOUNT DUE			

Remarks:

BY: _____ DATE: _____

- Lease in Escrow?
- KGS? Of Interest?
- Auto Escalates? Operating Rights?
- Auto Renew? Operator
- Bond Filed?

FOR MMS USE ONLY

BILLEE NUMBER	FOREST REFUGE
OCS SECTION CODE	

ASARCO Incorporated
180 MAIDEN LANE • NEW YORK, N.Y. 10038

PLEASE DETACH BEFORE DEPOSITING

REMITTANCE ADVICE

DATE 07/16/99 VOUCHER NUMBER 071349 VENDOR NUMBER 67307

51070172

INVOICE

AMOUNT

EXPLANATION

071199

85,000.00

07/16/99 ANNUAL CLAIM MAINTENANCE FEE: ROSEMONT PRJCT

RECEIVED
ASARCO
LAURENCE, NJ
AUG 2 11 07 AM '99
STATE OF NJ
PROFIT

Hope 251	9797	2916-2917	330936
Hope 252	9797	2918-2919	330937
Hope 253	9797	2920-2921	330938
Hope 254	9797	2922-2923	330939
Hope 255	9797	2924-2925	330940
Hope 256	9797	2926-2927	330941
Hope 257	9797	2928-2929	330942
Elk 47 Relocated	9797	2930-2931	330943
H-172B Relocated	9865	1336-1337	331308
H-173B Relocated	9865	1338-1339	331309
H-174B Relocated	9865	1340-1341	331310
H-175B Relocated	9865	1342-1343	331311
H-176B Relocated	9865	1344-1345	331312

All of said claims are located in Sections 1, 2, 11, 12, 13, 14, 24, 25, and 36, Township 18 South, Range 15 East; Sections 5, 6, 7, 8, 9, 16, 17, 18, 19, 20, 21, 28, 29, 30, 31, 32 and 33, Township 18 South, Range 16 East; Sections 4, 5, 6, 7, 8, and 9, Township 19 South, Range 16 East; and Sections 1 and 2, Township 19 South, Range 15 East; G&SRB&M

850 claims @ \$100/each = \$85,000.00

ib sm

VERIFIED

9/2/99

RECEIVED
BUREAU OF LANDS
MONTANA

Aug 2 11 06 AM '99

ENTERED INTO COMPUTER

*8/11/99
JC*

RECEIVED
BUREAU OF LANDS
MONTANA

H-198A	9018	1510-1511	313688
H-199A	9018	1512-1513	313689
Hope 201	9792	2826-2827	330891
Hope 201A	9922	1016	330892
Hope 202	9792	2830-2831	330893
Hope 203	9792	2832-2833	330894
Hope 204	9792	2834-2835	330895
Hope 205	9792	2836-2837	330896
Hope 206	9792	2838-2839	330897
Hope 207	9792	2840-2841	330898
Hope 208	9792	2842-2843	330899
Hope 209	9792	2844-2845	330900
Hope 210	9792	2846-2847	330901
Hope 211	9792	2848-2849	330902
Hope 212	9792	2850-2851	330903
Hope 213	9792	2852-2853	330904
Hope 214	9792	2854-2855	330905
Hope 215	9792	2856-2857	330906
Hope 216	9792	2858-2859	330907
Hope 222	9797	2864-2865	330910
Hope 223	9797	2866-2867	330911
Hope 224	9797	2868-2869	330912
Hope 225	9797	2870-2871	330913
Hope 226A	9865	1328-1329	330914
Hope 227A	9865	1330-1331	330915
Hope 228A	9865	1332-1333	330916
Hope 229A	9865	1334-1335	330917
Hope 230	9797	2880-2881	330918
Hope 231	9797	2882-2883	330919
Hope 232	9797	2884-2885	330920
Hope 233	9797	2886-2887	330921
Hope 234	9797	2888-2889	330922
Hope 235	9797	2890-2891	330923
Hope 236	9797	2892-2893	330924
Hope 237	9797	2894-2895	330925
Hope 238	9797	2896-2897	330926
Hope 239	9797	2898-2899	330927
Hope 240	9797	2900-2901	330928
Hope 241	9797	2902-2903	330929
Hope 242	9797	2904-2905	330930
Hope 243	9797	2906-2907	330931
Hope 244	9797	2908-2909	330932
Hope 245	9797	2910-2911	330933
Hope 246	9797	2912-2913	330934
Hope 250	9797	2914-2915	330935

65. NY 90 11 7 804

45 59m

VERIFIED
9/2/99

ENTERED INTO COMPUTER
8/9/99

SEARCHED
SERIALIZED
INDEXED
FILED

H-144A	9018	1410-1411	313638
H-145A	9018	1412-1413	313639
H-146A	9018	1414-1415	313640
H-147A	9018	1416-1417	313641
H-148A	9018	1418-1419	313642
H-149A	9018	1420-1421	313643
H-150A	9018	1422-1423	313644
H-151A	9018	1424-1425	313645
H-152A	9018	1426-1427	313646
H-153A	9018	1428-1429	313647
H-154A	9018	1430-1431	313648
H-155A	9018	1432-1433	313649
H-156A	9018	1434-1435	313650
H-157A	9018	1436-1437	313651
H-158A	9018	1438-1439	313652
H-159A	9018	1440-1441	313653
H-160A	9018	1442-1443	313654
H-161A	9018	1444-1445	313655
H-162A	9018	1446-1447	313656
H-163A	9018	1448-1449	313657
H-164A	9018	1450-1451	313658
H-165A	9018	1452-1453	313659
H-166A	9018	1454-1455	313660
H-167A	9018	1456-1457	313661
H-168A	9018	1458-1459	313662
H-169A	9018	1460-1461	313663
H-170A	9018	1462-1463	313664
H-171A	9018	1464-1465	313665
H-177A	9018	1476-1477	313671
H-178A	9018	1478-1479	313672
H-179A	9018	1480-1481	313673
H-180A	9018	1482-1483	313674
H-181A	9018	1484-1485	313675
H-182A	9018	1486-1487	313676
H-183A	9018	1488-1489	313677
H-187A	9018	1490-1491	313678
H-188A	9018	1492-1493	313679
H-189A	9018	1494-1495	313680
H-190A	9018	1496-1497	313681
H-191A	9018	1498-1499	313682
H-192A	9018	1500-1501	313683
H-194A	9018	1502-1503	313684
H-195A	9018	1504-1505	313685
H-196A	9018	1506-1507	313686
H-197A	9018	1508-1509	313687

Aug 2 11 00 AM '99

RECORDED
INDEXED
SERIALIZED

45 sm

VERIFIED

9/2/99

ENTERED INTO COMPUTER
8/9/99 ✓

H-99A	9018	1320-1321	313593
H-100A	9018	1322-1323	313594
H-101A	9018	1324-1325	313595
H-102A	9018	1326-1327	313596
H-103A	9018	1328-1329	313597
H-104A	9018	1330-1331	313598
H-105A	9018	1332-1333	313599
H-106A	9018	1334-1335	313600
H-107A	9018	1336-1337	313601
H-108A	9018	1338-1339	313602
H-109A	9018	1340-1341	313603
H-110A	9018	1342-1243	313604
H-111A	9018	1344-1345	313605
H-112A	9018	1346-1347	313606
H-113A	9018	1348-1349	313607
H-114A	9018	1350-1351	313608
H-115A	9018	1352-1353	313609
H-116A	9018	1354-1355	313610
H-117A	9018	1356-1358	313611
H-118A	9018	1358-1359	313612
H-119A	9018	1360-1361	313613
H-120A	9018	1362-1363	313614
H-121A	9018	1364-1365	313615
H-122A	9018	1366-1367	313616
H-123A	9018	1368-1369	313617
H-124A	9018	1370-1371	313618
H-125A	9018	1372-1373	313619
H-126A	9018	1374-1375	313620
H-127A	9018	1376-1377	313621
H-128A	9018	1378-1379	313622
H-129A	9018	1380-1381	313623
H-130A	9018	1382-1383	313624
H-131A	9018	1384-1385	313625
H-132A	9018	1386-1387	313626
H-133A	9018	1388-1389	313627
H-134A	9018	1390-1391	313628
H-135A	9018	1392-1393	313629
H-136A	9018	1394-1395	313630
H-137A	9018	1396-1397	313631
H-138A	9018	1398-1399	313632
H-139A	9018	1400-1401	313633
H-140A	9018	1402-1403	313634
H-141A	9018	1404-1405	313635
H-142A	9018	1406-1407	313636
H-143A	9018	1408-1409	313637

VERIFIED

9/2/99

ENTERED INTO COMPUTER

8/8/99
[Signature]

66. 11 00 11 2 517

SEARCHED
 SERIALIZED
 INDEXED

45 59M

Hope 12	8776	958-960	303962
Hope 13	8776	961-963	303963
Hope 14	8776	961-963	303964
Hope 14/Amended	8808	596-598	
Hope 15	8776	964-966	303965
Hope 16	8776	967-969	303966
Hope 17	8776	970-972	303967
Hope 18	8776	976-978	303968
Hope 19	8776	976-968	303969
Hope 20	8776	979-981	303970
Hope 21	8776	982-984	303971
Hope 22	8776	985-987	303972
Hope 23	8808	988-990	303973
Hope 23/Amended	8808	593-596	
Hope 24	8776	991-993	303974
Hope 25	8776	994-996	303975
Hope 26	8776	997-999	303976
Hope 27	8776	1000-1002	303977
Hope 28	8776	1003-1005	303978
Hope 29	8776	1006-1008	303979
Hope 30	8776	1009-1011	303980
Hope 31	8776	1012-1014	303981
Hope 32	8776	1015-1017	303982
Hope 32/Amended	8808	590-592	
Hope 33	8776	1018-1020	303983
Hope 34	8776	1021-1023	303984
Hope 35	8776	1024-1026	303985
Hope 36	8776	1027-1029	303986
Hope 37	8776	1030-1032	303987
H-38A	9018	1198-1199	313532
H-39A	9018	1200-1201	313533
H-40A	9018	1202-1203	313534
H-41A	9018	1204-1205	313535
H-42A	9018	1206-1207	313536
H-43A	9018	1208-1209	313537
H-44A	9018	1210-1211	313538
H-45A	9018	1212-1213	313539
H-46A	9018	1214-1215	313540
H-47A	9018	1216-1217	313541
H-48A	9018	1218-1219	313542
H-49A	9018	1220-1221	313543
H-50A	9018	1222-1223	313544
H-51A	9018	1224-1225	313545
H-52A	9018	1226-1227	313546
H-53A	9018	1228-1229	313547

ENTERED INTO COMPUTER
8/9/99

VERIFIED

9/2/00

66. 11 20 11 7 59M

42 59M

REC'D
INDEXED
SERIALIZED
FILED

Falcon #16A	6216	929-930	99804
Falcon #17A	6216	931-932	99805
Falcon #18A	6216	933-934	99806
Falcon #19A	6216	935-936	99807
Falcon #20A	6216	937-938	99808
Falcon #21A	6216	939-490	99809
Falcon #22A	6216	941-942	99810
Falcon #27A	6216	943-944	99811
Falcon #28A	6216	945-946	99812
Falcon #29A	6216	947-948	99813
Falcon #30A	6216	949-950	99814
Falcon #31A	6216	951-952	99815
Falcon #32A	6216	953-954	99816
Wasp #62A	6216	963-964	99817
Wasp #63A	6216	965-966	99818
Wasp #219A	6216	967-968	99819
Wasp #220A	6216	969-970	99820
Wasp #221A	6216	971-972	99821
Wasp #222A	6216	973-974	99822
Tecky	6216	997-998	99823
MIA 1 A	6420	1011-13	117293
MIA 2 A	6420	1014-16	117294
MIA 3 A	6420	1017-19	117295
MIA 4 A	6420	1020-22	117296
MIA 5 A	6420	1023-25	117297
MIA 6 A	6420	1026-28	117298
MIA 7 A	6420	1029-31	117299
MIA 8 A	6420	1032-34	117300
MIA 9 A	6420	1035-37	117301
MIA 12A	6420	1043-45	117304
MIA 13A	6420	1046-48	117305
MIA 14A	6420	1049-51	117306
BILLY C.	6522	781-782	129394
Hope 1	8776	919-921	303950
Hope 2	8776	922-924	303951
Hope 3	8776	925-927	303952
Hope 4	8776	928-930	303953
Hope 5	8776	931-933	303954
Hope 6	8776	934-936	303955
Hope 7	8776	937-939	303956
Hope 8	8776	940-942	303957
Hope 9	8776	943-945	303958
Hope 10	8776	946-948	303959
Hope 10-A	8776	949-951	303960
Hope 11	8776	955-957	303961

56. NY 92 11 7 2007

VERIFIED

9/2/99

ENTERED INTO COMPUTER

8/9/99

JK

SEARCHED
SERIALIZED
INDEXED
FILED

452pm

Rosemont	710	347	74396
Rosemont	936	418	74397
Albert Steinfeld	710	348	74398
Albert Steinfeld	936	427	74399
Hugh Young	712	108	74400
Hugh Young	936	422	74401
Ethel	712	109	74402
Albert	712	110	74403
Rosemont #1	908	504	74404
Rosemont #2	908	501	74405
Rosemont #3	908	503	74406
Rosemont #4	908	499	74407
Rosemont #7	936	421	74408
Rosemont #8	936	423	74409
Rosemont #14	936	428	74410
Rosemont #19	964	200	74411
Rosemont #20	964	201	74412
Rosemont #20	908	500	74413
Rosemont #22	964	203	74414
Rosemont #23	908	497	74415
Rosemont #24	908	498	74416
Rosemont #25	908	502	74417
RX	936	426	74418
Flying Dutchman #7A	6121	1269-70	75181
Blue Point No. 2A	6121	1271-72	75182
Alpine #1A	6121	1275-76	75183
Alpine #2A	6121	1277-78	75184
Alpine #3A	6121	1279-80	75185
Alpine #4A	6121	1281-82	75186
Frijole VI A	6159	1135-36	95315
Falcon #1A	6216	899-900	99789
Falcon #2A	6216	901-902	99790
Falcon #3A	6216	903-904	99791
Falcon #4A	6216	905-906	99792
Falcon #5A	6216	907-908	99793
Falcon #6A	6216	908-910	99794
Falcon #7A	6216	911-912	99795
Falcon #8A	6216	913-914	99796
Falcon #9A	6216	915-916	99797
Falcon #10A	6216	917-918	99798
Falcon #11A	6216	919-920	99799
Falcon #12A	6216	921-922	99800
Falcon #13A	6216	923-924	99801
Falcon #14A	6216	925-926	99802
Falcon #15A	6216	927-928	99803

ENTERED INTO COMPUTER

8/9/99
JS

VERIFIED

9/2/99

66. 11 90 11 7 909

RECORDED
 INDEXED
 1999

45 sam

Canyon No. 69	6048	1295-96	47517
Canyon No. 70	6048	1297-98	47518
Canyon No. 71	6048	1299-1300	47519
Canyon No. 72	6048	1301-02	47520
Canyon No. 73	6048	1303-04	47521
Canyon No. 74	6048	1305-06	47522
Canyon No. 75	6048	1307-08	47523
Canyon No. 76	6048	1309-10	47524
Canyon No. 77	6048	1311-12	47525
Canyon No. 78	6048	1313-14	47526
Canyon No. 79	6048	1315-16	47527
Telemeter Fraction	2075	381	62785
Telemeter Fraction/Amended	5013	166	
West End Fraction	2075	383	62786
West End Fraction/Amended	5013	164	
Hattie Fraction	2075	382	62787
Hattie Fraction/Amended	5013	165	
Cactus	6104	1251-52	64123
Travis #7	6104	1253-54	64124
Fox #1	2705	63	64125
Fox #1 Amended	6104	1255-56	
Fox #2	2705	64	64126
Fox #2/Amended	6104	1257-58	
Fox #7	2705	69	64131
Fox #7/Amended	6104	1267-68	
Fox #13	2705	75	64133
Fox #13/Amended	6104		
Cloud Rest	SS	1271-72	64134
Cloud Rest/Amended	6104	1273-74	
Big Windy	5406	876	64135
Big Windy Fraction	5406	877	64136
Blue Wing	SS	581	64137
Cloud Rest No. 1	B-B-B	277	64138
Cloud Rest No. 1/Amended	6104	1275-76	
Kent #1 Long John	1936	245	66835
Kent #2 Patricia C.	1936	246	66836
Kent #3 Little Joe	1936	247	66837
Belle of Rosemont	2571	125	66838
Belle of Rosemont/Amended	6216	999-1000	
John	995	395	74390
Joe	995	396	74391
Ben	995	392	74392
Pete	995	394	74393
Adolph Lewisohn	710	346	74394
Adolph Lewisohn	936	419	74395

66. 11 22 11 7 2017

ENTERED INTO COMPUTER
8/9/99SEARCHED
SERIALIZED
INDEXED

VERIFIED

9/2/99

355mm

Rosemont #18	936	433	46789
Rosemont #18/Amended	2078	472	
Rosemont #21	964	202	46790
Rosemont #21/Amended	2078	473	
Fred Bennett Fraction	2022	338	46791
Last Chance No. 3/Relocation	2929	209	46794
Cave	NN	555	46796
Strip	821	391	46800
Cuba Fraction	2022	342	46801
Patrick Henry Fraction/Relocaton	3486	103	46802
R. G. Ingersoll Fraction	2110	265	46803
Daylight Fraction	2110	266	46804
Travis #2	1983	254	46805
Travis #2/Amended	2078	465	
Travis #3	1983	255	46806
Travis #4	1983	256	46807
Travis #4/Amended	2170	455	
Travis #5	1983	257	46808
Travis #6	1983	258	46809
Art	1009	441	46810
Art/Amended	2078	459	
Al	1009	442	46811
Al/Amended	2078	460	
Sam	1009	439	46812
Sam/Amended	2078	461	
Fred	1009	440	46813
Fred/Amended	2078	462	
Bert	1009	443	46814
Bert/Amended	2078	463	
Bob	995	393	46815
Canyon No. 34	6048	1225-26	47482
Canyon No. 35	6048	1227-28	47483
Canyon No. 36	6048	1229-30	47484
Canyon No. 37	6048	1231-32	47485
Canyon No. 38	6048	1233-34	47486
Canyon No. 39	6048	1235-36	47487
Canyon No. 40	6048	1237-38	47488
Canyon No. 41	6048	1239-40	47489
Canyon No. 42	6048	1241-42	47490
Canyon No. 43	6048	1243-44	47491
Canyon No. 64	6048	1285-86	47512
Canyon No. 65	6048	1287-88	47513
Canyon No. 66	6048	1289-90	47514
Canyon No. 67	6048	1291-92	47515
Canyon No. 68	6048	1293-94	47516

65. NY 90 11 7 507

VERIFIED

ENTERED INTO COMPUTER

9/2/99

8/9/99

RECEIVED
 20 11 11 11 11 11
 20 11 11 11 11 11

3/26/99

Gunsight #50	1994	158	36136
Gunsight #50/Amended	2078	464	
Williams Folly	5406	878	36137
Williams Folly #2	5406	879	36138
Santa Rita #1	2148	520	46740
Santa Rita #2	2148	521	46741
Santa Rita #3	2148	522	46742
Santa Rita #7	2148	526	46746
Santa Rita #17	2148	536	46756
Santa Rita #18	2148	537	46757
Santa Rita #19	2148	538	46758
Santa Rita #20	2148	539	46759
Santa Rita #21	2148	540	46760
Santa Rita #22	2148	541	46761
Santa Rita #23	2148	542	46762
Santa Rita #24	2148	543	46763
Santa Rita #25	2148	544	46764
Santa Rita #29	2148	548	46768
Santa Rita #30	2148	549	46769
Santa Rita #31	2148	550	46770
Catalina #1	2148	518	46771
Catalina #2	2148	517	46772
Catalina #3	2148	516	46773
Catalina #4	2148	515	46774
Catalina #5A	2170	437	46775
Catalina #6A	2170	435	46776
Catalina #7	2148	512	46777
Catalina #8	2148	511	46778
Fred Bennett	936	425	46779
Fred Bennett	712	107	46780
Fred Bennett/Amended	2110	262	
Rosemont #9	936	424	46781
Rosemont #9/Amended	2078	466	
Rosemont #11	936	420	46782
Rosemont #11-A	2078	458	46783
Rosemont #12	936	431	46784
Rosemont #12/Amended	2078	467	
Rosemont #13	936	434	46785
Rosemont #13/Amended	2078	468	
Rosemont #15	936	429	46786
Rosemont #15/Amended	2078	469	
Rosemont #16	936	430	46787
Rosemont # 16/Amended	2078	470	
Rosemont #17	936	432	46788
Rosemont #17/Amended	2078	471	

VERIFIED

9/2/99

ENTERED INTO COMPUTER

8/19/99

66. MW 98 11 7 507

RECORDED
INDEXED
SERIALIZED
AUG 25 1999
FBI - MEMPHIS

375PM

Gunsite No. 8	1941	345	36094
Gunsite No. 9	1941	346	36095
Gunsite No. 10	1941	347	36096
Gunsite No. 11	1941	348	36097
Gunsite No. 12	1941	349	36098
Gunsite No. 13	1941	350	36099
Gunsite No. 14	1941	351	36100
Gunsite No. 15	1941	352	36101
Gunsite No. 16	1941	353	36102
Gunsite No. 17	1941	354	36103
Gunsite No. 18	1941	355	36104
Gunsite No. 19	1941	356	36105
Gunsite No. 20	1941	357	36106
Gunsite No. 21	1941	358	36107
Gunsite No. 22	1941	359	36108
Gunsight No. 23	1941	359	36109
Gunsight No. 23/Amended	2022	343	
Gunsite No. 24	1943	14	36110
Gunsite No. 24/Amended	1980	355	
Gunsite No. 25	1943	15	36111
Gunsite No. 26	1943	16	36112
Gunsite No. 27	1943	13	36113
Gunsight No. 28	1967	325	36114
Gunsight No. 29	1967	326	36115
Gunsight No. 30	1967	327	36116
Gunsight No. 31	1967	328	36117
Gunsight No. 32	1967	329	36118
Gunsight No. 33	1967	330	36119
Gunsight No. 35	1967	332	36121
Gunsight No. 36	1967	333	36122
Gunsight No. 37	1967	334	36123
Gunsight No. 38	1967	335	36124
Gunsight No. 39	1967	336	36125
Gunsight No. 40	1967	337	36126
Gunsight No. 41	1967	338	36127
Gunsight No. 42	1967	339	36128
Gunsight No. 43	1967	340	36129
Gunsight 44	1994	152	36130
Gunsight 44/Amended	6420	1007-1008	
Gunsight #45	1994	153	36131
Gunsight #45/Amended	6420	1009-1010	
Gunsight #46	1994	154	36132
Gunsight #47	1994	155	36133
Gunsight #48	1994	156	36134
Gunsight #49	1994	157	36135

VERIFIED

9/2/99

RECORDED INTO COMPUTER

8/2/99 Jc

66. NY 90 11 2 99

SEARCHED
SERIALIZED
INDEXED

415PM

Sycamore #8	2078	453	36047
Sycamore #8/Amended	6121	1307-1308	
Sycamore #9	2078	454	36048
Sycamore #10	2078	455	36049
Sycamore #11	2078	456	36050
Sycamore #12	2078	457	36051
Naragansett Extension #1	937	372	36052
Naragansett Extension #2	937	373	36053
Naragansett Extension #3	937	374	36054
Naragansett Extension #4	937	375	36055
Naragansett Extension #5	937	376	36056
Naragansett Extension #6	937	377	36057
Naragansett Extension #7	937	378	36058
Naragansett Extension #8	937	379	36059
Naragansett Extension #9	2020	358	36060
Schwab Extension #1 North	1271	92	36061
Rocky 1	3726	117	36062
Amole No. 2	2051	262	36063
Falls No. 3	2110	267	36065
Falls No. 4	2110	268	36066
Perry No. 1	2112	11	36067
Perry #2	2112	12	36068
Perry #3	2112	13	36069
Perry #4	2112	14	36070
Perry #7	2112	17	36073
Perry #8	2112	18	36074
Perry #9	2112	19	36075
Perry #10	2112	20	36076
Perry #11	2112	21	36077
Perry #12	2112	22	36078
Perry #15	2112	25	36081
Perry #15/Amended	2139	441	
Perry #16	2112	26	36082
Perry #17	2112	27	36083
Perry #18	2112	28	36084
Perry #18/Amended	2139	442	
Gunsite 1-A	1980	353	36086
Gunsite No. 2	1941	339	36087
Gunsite No. 2/Amended	1980	354	
Gunsite No. 3	1941	340	36088
Gunsite No. 4	1941	341	36089
Gunsite 5A	2022	341	36090
Gunsite 6-B	2110	264	36091
Gunsite No. 7	1941	344	36092
Gunsite 7A	2411	174	36093

GS. NY 90 11 7 99

ENTERED INTO COMPUTER

8/9/99

JUN 11 1999
 10 11 30 AM
 20100000

4159M

VERIFIED

9/2/99

Alpine #10	2221	500	27518
Alpine #10/Amended	6121	1293-1294	
Alpine #11	2221	501	27519
Alpine #11/Amended	6121	1295-1296	
Alpine #12	2221	502	27520
Alpine #12/Amended	6121	1297-1298	
Alpine #13	2221	503	27521
Alpine #14	2221	504	27522
Alpine #15	2221	505	27523
Alpine #16	2221	506	27524
Alpine #17	2221	507	27525
Alpine #18	2221	508	27526
Alpine #19	2230	138	27527
Alpine #20	2230	139	27528
Alpine #21	2230	140	27529
Alpine #22	2230	141	27530
Alpine #23	2230	142	27531
Alpine #24	2230	143	27532
Santa Rita Wedge	5901	1379	28871
Buzzard No. 5	2089	294	36021
Shadow #4	2827	66	36025
John 1	3934	508	36026
John 2	3934	509	36027
Flying Dutchman No. 2	2089	295	36028
Flying Dutchman No. 3	2089	296	36029
Flying Dutchman No. 4	2089	297	36030
Flying Dutchman No. 5	2089	298	36031
Flying Dutchman No. 6	2089	299	36032
Flying Dutchman No. 6/Amended	6121	1267-1268	
Black Bess No. 2	2089	290	36034
K.W.L.	2078	442	36036
G.E.J.	2078	443	36037
R.F.E.	2078	444	36038
R.C.M.	2078	445	36039
Sycamore #1	2078	445	36040
Sycamore #2	2078	447	36041
Sycamore #3	2078	448	36042
Sycamore #4	2078	449	36043
Sycamore #4/Amended	6121	1299-1300	
Sycamore #5	2078	450	36044
Sycamore #5/Amended	6121	1301-1302	
Sycamore #6	2078	451	36045
Sycamore #6/Amended	6121	1303-1304	
Sycamore #7	2078	452	36046
Sycamore #7/Amended	6121	1305-1306	

66 JUN 11 7 00 PM

ENTERED INTO COMPUTER

8/9/99

VERIFIED

9/2/99

RECEIVED
GENERAL
SERVICES

3759M

Max 115	4792	658	25736
Max 116	4792	659	25737
Max 117	4792	660	25738
Max 118	4792	661	25739
Max 119	4792	662	25740
Max 120	4792	663	25741
Elk 1	3368	576	27423
Elk 2	3368	577	27424
Elk 3	3368	578	27425
Elk 4	3368	579	27426
Elk 5	3368	580	27427
Elk 6	3368	581	27428
Elk 35	3368	610	27451
Elk 35/Amended	6121	1273-1274	
Elk 36	3368	611	27452
Elk 37	3368	612	27453
Elk 39	3368	614	27455
Elk 41	3368	616	27457
Elk 43	3368	618	27459
Elk 45	3368	620	27461
Elk 70	3368	645	27465
Elk 71	3368	646	27466
Elk 72	3368	647	27467
Elk 73	3368	648	27468
Elk 74	3368	649	27469
Elk 75	3368	650	27470
Elk 76	3368	651	27471
Elk 77	3368	652	27472
Elk 78	3368	653	27473
Elk 79	3368	654	27474
Elk 80	3368	655	27475
Elk 81	3368	656	27476
Elk 83	3368	658	27478
Elk 85	3368	660	27480
Elk 87	3368	662	27482
Alpine #5	2221	495	27513
Alpine #5/Amended	6121	1283-1284	
Alpine #6	2221	496	27514
Alpine #6/Amended	6121	1285-1286	
Alpine #7	2221	497	27515
Alpine #7/Amended	6121	1287-1288	
Alpine #8	2221	498	27516
Alpine #8/Amended	6121	1289-1290	
Alpine #9	2221	499	27517
Alpine #9/Amended	6121	1291-1292	

66. MW 90 11 7 00V

VERIFIED

9/7/99

ENTERED INTO COMPUTER

8/9/99 SC

JUN 10 1999
 FEDERAL BUREAU OF INVESTIGATION
 U.S. DEPARTMENT OF JUSTICE

395M

Wasp 354	3786	185	25390
Max 41	4792	584	25662
Max 43	4792	586	25664
Max 45	4792	588	25666
Max 47	4792	590	25668
Max 49	4792	592	25670
Max 71	4792	614	25692
Max 72	4792	615	25693
Max 73	4792	616	25694
Max 74	4792	617	25695
Max 75	4792	618	25696
Max 76	4792	619	25697
Max 77	4792	620	25698
Max 78	4792	621	25699
Max 79	4792	622	25700
Max 80	4792	623	25701
Max 81	4792	624	25702
Max 82	4792	625	25703
Max 83	4792	626	25704
Max 84	4792	627	25705
Max 85	4792	628	25706
Max 86	4792	629	25707
Max 87	4792	630	25708
Max 88	4792	631	25709
Max 89	4792	632	25710
Max 90	4792	633	25711
Max 91	4792	634	25712
Max 93	4792	636	25714
Max 95	4792	638	25716
Max 97	4792	640	25718
Max 99	4792	642	25720
Max 101	4792	644	25722
Max 102	4792	645	25723
Max 103	4792	646	25724
Max 104	4792	647	25725
Max 105	4792	648	25726
Max 106	4792	649	25727
Max 107	4792	650	25728
Max 108	4792	651	25729
Max 109	4792	652	25730
Max 110	4792	653	25731
Max 111	4792	654	25732
Max 112	4792	655	25733
Max 113	4792	656	25734
Max 114	4792	657	25735

66. NY 50 11 7 90V

VERIFIED

9/2/99

ENTERED INTO COMPUTER

8/9/99

RECEIVED
BUREAU OF
LAND OFFICE

45 sam

Wasp 211	3786	100	25305
Wasp 212	3786	101	25306
Wasp 213	3786	102	25307
Wasp 214	3786	103	25308
Wasp 215	3786	104	25309
Wasp 216	3786	105	25310
Wasp 217	3786	106	25311
Wasp 218	3786	107	25312
Wasp 313	3786	144	25349
Wasp 315	3786	146	25351
Wasp 317	3786	148	25353
Wasp 319	3786	150	25355
Wasp 319/Amended	6216	975-976	
Wasp 321	3786	152	25357
Wasp 321/Amended	6216	977-978	
Wasp 323	3786	154	25359
Wasp 323/Amended	6216	979-980	
Wasp 325	3786	156	25361
Wasp 325/Amended	6216	981-982	
Wasp 327	3786	158	25363
Wasp 327/Amended	6116	983-984	
Wasp 329	3786	160	25365
Wasp 329/Amended	6216	985-986	
Wasp 331	3786	162	25367
Wasp 331/Amended	6216	987-988	
Wasp 333	3786	164	25369
Wasp 333/Amended	6216	989-990	
Wasp 335	3786	166	25371
Wasp 335/Amended	6216	991-992	
Wasp 337	3786	168	25373
Wasp 337/Amended	6216	993-994	
Wasp 339	3786	170	25375
Wasp 339/Amended	6216	995-996	
Wasp 341	3786	172	25377
Wasp 343	3786	174	25379
Wasp 344	3786	175	25380
Wasp 345	3786	176	25381
Wasp 346	3786	177	25382
Wasp 347	3786	178	25383
Wasp 348	3786	179	25384
Wasp 349	3786	180	25385
Wasp 350	3786	181	25386
Wasp 351	3786	182	25387
Wasp 352	3786	183	25388
Wasp 353	3786	184	25389

ENTERED INTO COMPUTERS. MW 50 11 7 804

8/8/99 *SO*

VERIFIED

8/8 9/2/99

SEARCHED
SERIALIZED
INDEXED
FILED

34 5/99

Wasp 56	3786	56	25261
Wasp 57	3786	57	25262
Wasp 58	3786	58	25263
Wasp 58/Amended	3842	133	
Wasp 60	3786	59	25264
Wasp 60/Amended	6216	959-960	
Wasp 61	3786	60	25265
Wasp 61/Amended	6216	961-962	
Wasp 101	3786	63	25268
Wasp 102	3786	64	25269
Wasp 103	3786	65	25270
Wasp 104	3786	66	25271
Wasp 105	3786	67	25272
Wasp 106	3786	68	25273
Wasp 107	3786	69	25274
Wasp 111	3786	70	25275
Wasp 112	3786	71	25276
Wasp 113	3786	72	25277
Wasp 114	3786	73	25278
Wasp 115	3786	74	25279
Wasp 116	3786	75	25280
Wasp 117	3786	76	25281
Wasp 118	3786	77	25282
Wasp 119	3786	78	25283
Wasp 120	3786	79	25284
Wasp 121	3786	80	25285
Wasp 122	3786	81	25286
Wasp 123	3786	82	25287
Wasp 124	3786	83	25288
Wasp 125	3786	84	25289
Wasp 126	3786	85	25290
Wasp 127	3786	86	25291
Wasp 128	3786	87	25292
Wasp 129	3786	88	25293
Wasp 130	3786	89	25294
Wasp 201	3786	90	25295
Wasp 202	3786	91	25296
Wasp 203	3786	92	25297
Wasp 204	3786	93	25298
Wasp 205	3786	94	25299
Wasp 206	3786	95	25300
Wasp 207	3786	96	25301
Wasp 208	3786	97	25302
Wasp 209	3786	98	25303
Wasp 210	3786	99	25304

7

Aug 2 11 05 AM '99

VERIFIED

9/1/99

JAMES ...
 ...
 ...

4254m

Kid 8	3368	537	25217
Kid 9	3368	536	25218
Kid 10	3368	538	25219
Kid 11	3368	539	25220
Kid 12	3368	540	25221
Kid 13	3368	541	25222
Kid 14	3368	542	25223
Kid 15	3368	543	25224
Kid 16	3368	544	25225
Kid 17	3368	545	25226
Kid 18	3368	546	25227
Kid 19	3368	547	25228
Kid 20	3368	548	25229
Kid 21	3368	549	25230
Kid 22	3368	550	25231
Kid 23	3368	551	25232
Kid 24	3368	552	25233
Kid 25	3368	553	25234
Kid 26	3368	554	25235
Kid 27	3368	555	25236
Kid 28	3368	556	25237
Kid 29	3368	557	25238
Kid 29/Amended	6216	1001-1002	
Kid 34	3368	562	25243
Kid 35	3368	563	25244
Kid 36	3368	564	25245
Kid 37	3368	565	25246
Kid 38	3368	566	25247
Kid 39	3368	567	25248
Kid 40	3368	568	25249
Kid 41	3368	569	25250
Kid 42	3368	570	25251
Kid 43	3368	571	25252
Kid 44	3368	572	25253
Kid 45	3368	573	25254
Kid 46	3368	574	25255
Kid 46/Amended	6216	1003-1004	
Kid 47	3368	575	25256
Kid 47/Amended	6216	1005-1006	
Wasp 52	3786	52	25257
Wasp 52/Amended	6216	955-956	
Wasp 53	3786	53	25258
Wasp 53/Amended	6216	957-958	
Wasp 54	3786	54	25259
Wasp 55	3786	55	25260

ENTERED INTO COMPUTER
 8/9/99 *sc*

VERIFIED

8/9/99

RECEIVED
 AUG 11 1999

40587M

Frijoli IX	1062	553	14986
Frijoli X	1070	494	14987
Frijoli XI	1454	349	14988
Frijoli XI Extension	1454	350	14989
Deering Springs No. 2 A/Relocation	5636	741	15002
Deering Springs No. 4 A/Relocation	5636	742	15003
Deering Springs No. 6 A/Relocation	5636	743	15004
Deering Springs No. 8 A/Relocation	5636	744	15005
Deering Springs No. 10 A/Relocation	5636	745	15006
Deering Springs No. 12 A/Relocation	5636	746	15007
Deering springs No. 14 A/Relocation	5636	747	15008
Deering Springs No. 15 A/Relocation	5636	748	15009
Deering Springs No. 16 A/Relocaton	5636	749	15010
Deering Springs No. 17 A/Relocation	5636	750	15011
Deering Springs No. 17 A/Amended	6126	1204-1205	
Deering Springs No. 21 A/Relocation	5636	751	15012
Deering Springs No. 22 A/Relocation	5636	752	15013
Deering Springs No. 23 A/Relocation	5636	753	15014
Deering Springs No. 24 A/Relocation	5636	754	15015
Deering Springs No. 25 A/Relocation	5636	755	15016
Deering Springs No. 26 A/Relocation	5636	756	15017
Deering Springs No. 27 A/Relocation	5636	757	15018
Deering Springs No. 28 A/Relocation	5636	758	15019
Deering Springs No. 28 A/Amended	6126	1206-1207	
Deering Springs No. 29 A/Relocation	5636	759	15020
Deering Springs No. 30 A/Relocation	5636	760	15021
Deering Springs No. 31 A/Relocation	5636	761	15022
Deering Springs No. 32 A/Relocation	5636	762	15023
Deering Springs No. 33 A/Relocation	5636	763	15024
Deering Springs No. 34 A/Relocation	5636	764	15025
Deering Springs No. 35 A/Relocation	5636	765	15026
Deering Springs No. 36 A/Relocation	5636	766	15027
Deering Springs No. 37 A/Relocation	5636	767	15028
Deering Springs No. 38 A/Relocation	5636	768	15029
Deering Springs No. 39 A/Relocation	5636	769	15030
Deering Springs No. 42 A/Relocation	5636	770	15031
Deering Springs No. 51 A/Relocation	5636	771	15032
Deering Springs No. 52 A/Relocation	5636	772	15033
Kid 1	3368	529	25210
Kid 2	3368	530	25211
Kid 3	3368	531	25212
Kid 4	3368	532	25213
Kid 5	3368	533	25214
Kid 6	3368	534	25215
Kid 7	3368	535	25216

66. 11 20 11 7 804

VERIFIED

9/1/14

INVESTIGATION UNIT
 3000
 02/10/2014

43 297

MAX 136 B/Relocation	5609	589	13299
MAX 137 B/Relocation	5609	590	13300
MAX 138 B/Relocation	5609	591	13301
MAX 139 B/Relocation	5609	592	13302
MAX 140 B/Relocation	5609	593	13303
MAX 141 B/Relocation	5609	594	13304
MAX 142 B/Relocation	5609	595	13305
MAX 143 B/Relocation	5609	596	13306
MAX 144 B/Relocation	5609	597	13307
MAX 145 B/Relocation	5609	598	13308
MAX 146 B/Relocation	5609	599	13309
MAX 147 B/Relocation	5609	600	13310
MAX 148 B/Relocation	5609	601	13311
MAX 149 B/Relocation	5609	602	13312
MAX 150 B/Relocation	5609	603	13313
MAX 150 B/Amended	7073	604-605	
MAX 151 B/Relocation	5609	604	13314
MAX 152 B/Relocation	5609	605	13315
MAX 152 B/Amended	7073	606-607	
MAX 153 B/Relocation	5609	606	13316
MAX 154 B/Relocation	5609	607	13317
MAX 154 B/Amended	7073	608-609	
MAX 155 B/Relocation	5609	608	13318
MAX 156 B/Relocation	5609	609	13319
MAX 156 B/Amended	7073	610-611	
Rosalind	314	120	14972
Rosalind/Amended	1062	539	
Michael M.	314	117	14973
Michael M./Amended	1062	540	
Lydia J.	314	119	14974
Lydia J./Amended	1062	541	
Ida D.	314	118	14975
Ida D./Amended	1062	542	
D & D #1	759	202	14976
D & D #1/Amended	1062	543	
D & D #2	759	201	14977
D & D II/Amended	1062	544	
El Frijoli	300	277	14978
Frijoli/Amended	1062	545	
Frijoli II	1062	546	14979
Frijoli III	1062	547	14980
Frijoli IV	1062	548	14981
Frijoli V	1062	549	14982
Frijoli VII	1062	551	14984
Frijoli VIII	1062	552	14985

ENTERED INTO COMPUTER

8/9/99

66. 111 50 11 7 307

SEARCHED
SERIALIZED
INDEXED
FILED

VERIFIED

28 9/1/99

34 sym

EXHIBIT A
TO NOTICE OF INTENT TO HOLD AND
PAYMENT OF ANNUAL CLAIM MAINTENANCE FEE

The following contiguous group of unpatented mining claims are situated in the Helvetia Mining District, Pima County, Arizona. The Location Notices of which are of record in the office of the County Recorder of Pima County, Arizona, and the Bureau of Land Management serial numbers are filed at Phoenix, Arizona.

Name of Claim	Book	Page Nos.	BLM Serial No.
York Fraction	2022	340	2198
York Fraction/Amended	5436	80	
Travis #1	1983	253	2199
Travis #1/Second Amended	5436	806	
Jim	995	391	2200
Jim/Amended	5436	802	
Isle Royal Fraction	2054	188	2201
Isle Royal Fraction/Amended	5436	808	
Indian Club Fraction	2054	187	2202
Indian Club Fraction/Amended	5436	809	
Pilot Fraction	2051	261	2203
Pilot Fraction/Amended	5436	810	
A.O.T. Fraction	2054	186	2204
A.O.T. Fraction/Amended	5436	811	
Malachite Fraction	2110	263	2211
Malachite Fraction/Amended	5436	807	
MAX 121 B/Relocation	5609	574	13284
MAX 123 B/Relocation	5609	576	13286
MAX 125 B/Relocation	5609	578	13288
MAX 126 B/Relocation	5609	579	13289
MAX 127 B/Relocation	5609	580	13290
MAX 128 B/Relocation	5609	581	13291
MAX 129 B/Relocation	5609	582	13292
MAX 129 B/Amended	6126	1202-1203	
MAX 130 B/Relocation	5609	583	13293
MAX 131 B/Relocation	5609	584	13294
MAX 132 B/Relocation	5609	585	13295
MAX 133 B/Relocation	5609	586	13296
MAX 134 B/Relocation	5609	587	13297
MAX 135 B/Relocation	5609	588	13298

ENTERED INTO COMPUTER
 8/9/99 *JK*

66. NOV 50 11 7 937

RECORDED
 COUNTY OF PIMA
 ARIZONA

21 sep

VERIFIED

SB 2/1/99

ASARCO

Copper Operations
Tucson Office

July 17, 1998

FEDERAL EXPRESS

Bureau of Land Management
Arizona State Office
Mining Claims Section
3707 N. 7th. Street
Phoenix, AZ 85011

RECEIVED
BUREAU OF
LAND MANAGEMENT
JUN 30 10 50 AM '98
ARIZONA
STATE OFFICE
PHOENIX, ARIZONA

Gentlemen:

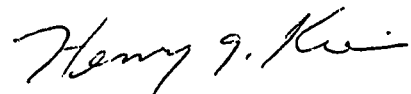
Mining Claim Annual Maintenance Fee
Helvetia Project (850 Claims)
Pima County, Arizona

This will serve as notice that the owner of the claims/sites intends to continue to hold them as listed and described in Exhibit A.

The annual maintenance fee of \$100.00 for each mining claim and mill site as required under Public Law 103-66 of August 10, 1993, 107 stat. 312 for fiscal year 1998, was mailed to the State Office of the BLM in the form of a check in the amount of \$85,000.00 for the claims/sites listed in Exhibit A.

Owner: ASARCO Incorporated
P. O. Box 5747
Tucson, AZ 85703

Please return the proof of payment receipt to the owner, Attn: Henry G. Kreis.




Henry G. Kreis

HGK/kh

Encls.

*Doris Morrison spoke w/ Mr. Kreis
on 7/17/98. The letter should be dated
June 17, 1998. Payment is for
1999 maintenance fees. Lead Agency*

ASARCO Incorporated P. O. Box 5747 Tucson, AZ 85703-0747
1150 North 7th Avenue Phone (520) 798-7500 Fax: (520) 798-7783



**EXHIBIT A
FOR YEAR ENDING
SEPTEMBER 1, 1998
BY PAYMENT OF MAINTENANCE FEES**

The following contiguous group of unpatented mining claims are situated in the Helvetia Mining District, Pima County, Arizona. The Location Notices of which are of record in the office of the County Recorder of Pima County, Arizona, and the Bureau of Land Management serial numbers are filed at Phoenix Arizona.

<u>Name of Claim</u>	<u>Book</u>	<u>Pages Nos.</u>	<u>B.L.M. Serial No.</u>	
York Fraction		2022	340	2198
York Fraction/Amended		5436	80	
Travis #1		1983	253	2199
Travis #1/Second Amended		5436	806	
Jim		995	391	2200
Jim/Amended		5436	802	
Isle Royal Fraction		2054	188	2201
Isle Royal Fraction/Amended		5436	808	
Indian Club Fraction		2054	187	2202
Indian Club Fraction/Amended		5436	809	
Pilot Fraction		2051	261	2203
Pilot Fraction/Amended		5436	810	
A.O.T. Fraction		2054	186	2204
A.O.T. Fraction/Amended		5436	811	
Malachite Fraction		2110	263	2211
Malachite Fraction/Amended		5436	807	
MAX 121 B/Relocation		5609	574	13284
MAX 123 B/Relocation		5609	576	13286
MAX 125 B/Relocation		5609	578	13288
MAX 126 B/Relocation		5609	579	13289
MAX 127 B/Relocation		5609	580	13290
MAX 128 B/Relocation		5609	581	13291
MAX 129 B/Relocation		5609	582	13292
MAX 129 B/Amended		6126	1202-1203	1203
MAX 130 B/Relocation		5609	583	13293
MAX 131 B/Relocation		5609	584	13294
MAX 132 B/Relocation		5609	585	13295
MAX 133 B/Relocation		5609	586	13296
MAX 134 B/Relocation		5609	587	13297
MAX 135 B/Relocation		5609	588	13298
MAX 136 B/Relocation		5609	589	13299
MAX 137 B/Relocation		5609	590	13300
MAX 138 B/Relocation		5609	591	13301
MAX 139 B/Relocation		5609	592	13302
MAX 140 B/Relocation		5609	593	13303
MAX 141 B/Relocation		5609	594	13304
MAX 142 B/Relocation		5609	595	13305
MAX 143 B/Relocation		5609	596	13306
MAX 144 B/Relocation		5609	597	13307



20

ENTERED IN COMPUTER

7/10/98 *[Signature]*

**ENTERED INTO COMPUTER
VERIFIED**

JUL 1 8 1998 *[Signature]*

RECEIVED
 JUL 30 11 00 AM
 BUREAU OF LAND MANAGEMENT
 PHOENIX, ARIZONA

<u>Name of Claim</u>	<u>Book</u>	<u>Pages Nos.</u>	<u>B.L.M. Serial No.</u>
MAX 145 B/Relocation	5609	598	13308
MAX 146 B/Relocation	5609	599	13309
MAX 147 B/Relocation	5609	600	13310
MAX 148 B/Relocation	5609	601	13311
MAX 149 B/Relocation	5609	602	13312
MAX 150 B/Relocation	5609	603	13313
MAX 150 B/Amended	7073	604-605	
MAX 151 B/Relocation	5609	604	13314
MAX 152 B/Relocaton	5609	605	13315
MAX 152 B/Amended	7073	606-607	
MAX 153 B/Relocation	5609	606	13316
MAX 154 B/Relocation	5609	607	13317
MAX 154 B/Amended	7073	608-609	
MAX 155 B/Relocation	5609	608	13318
MAX 156 B/Relocation	5609	609	13319
MAX 156 B/Amended	7073	610-611	
Rosalind	314	120	14972
Rosalind/Amended	1062	539	
Michael M.	314	117	14973
Michael M./Amended	1062	540	
Lydia J.	314	119	14974
Lydia J./Amended	1062	541	
Ida D.	314	118	14975
Ida D./Amended	1062	542	
D & D #1	759	202	14976
D & D #1/Amended	1062	543	
D & D #2	759	201	14977
D & D II/Amended	1062	544	
El Frijoli	300	277	14978
Frijoli/Amended	1062	545	
Frijoli II	1062	546	14979
Frijoli III	1062	547	14980
Frijoli IV	1062	548	14981
Frijoli V	1062	549	14982
Frijoli VII	1062	551	14984
Frijoli VIII	1062	552	14985
Frijoli IX	1062	553	14986
Frijoli X	1070	494	14987
Frijoli XI	1454	349	14988
Frijoli XI Extension	1454	350	14989
Deering Springs No. 2 A/Relocation	5636	741	15002
Deering Springs No. 4 A/Relocation	5636	742	15003
Deering Springs No. 6 A/Relocation	5636	743	15004
Deering Springs No. 8 A/Relocation	5636	744	15005
Deering Springs No. 10 A/Relocation	5636	745	15006
Deering Springs No. 12 A/Relocation	5636	746	15007
Deering springs No. 14 A/Relocation	5636	747	15008
Deering Springs No. 15 A/Relocation	5636	748	15009
Deering Springs No. 16 A/Relocaton	5636	749	15010
Deering Springs No. 17 A/Relocation	5636	750	15011



RECEIVED
 LAND BUREAU OF
 BUREAU OF LAND MANAGEMENT
 JUN 30 11:00 AM 1998

ENTERED IN COMPUTER

7/10/98 L

VERIFIED

JUL 13 1998 *[Signature]*

<u>Name of Claim</u>	<u>Book</u>	<u>Pages Nos.</u>	<u>B.L.M.</u> <u>Serial No.</u>
Deering Springs No. 17 A/Amended	6126	1204-1205	
Deering Springs No. 21 A/Relocation	5636	751	15012
Deering Springs No. 22 A/Relocation	5636	752	15013
Deering Springs No. 23 A/Relocation	5636	753	15014
Deering Springs No. 24 A/Relocation	5636	754	15015
Deering Springs No. 25 A/Relocation	5636	755	15016
Deering Springs No. 26 A/Relocation	5636	756	15017
Deering Springs No. 27 A/Relocation	5636	757	15018
Deering Springs No. 28 A/Relocation	5636	758	15019
Deering Springs No. 28 A/Amended	6126	1206-1207	
Deering Springs No. 29 A/Relocation	5636	759	15020
Deering Springs No. 30 A/Relocation	5636	760	15021
Deering Springs No. 31 A/Relocation	5636	761	15022
Deering Springs No. 32 A/Relocation	5636	762	15023
Deering Springs No. 33 A/Relocation	5636	763	15024
Deering Springs No. 34 A/Relocation	5636	764	15025
Deering Springs No. 35 A/Relocation	5636	765	15026
Deering Springs No. 36 A/Relocation	5636	766	15027
Deering Springs No. 37 A/Relocation	5636	767	15028
Deering Springs No. 38 A/Relocation	5636	768	15029
Deering Springs No. 39 A/Relocation	5636	769	15030
Deering Springs No. 42 A/Relocation	5636	770	15031
Deering Springs No. 51 A/Relocation	5636	771	15032
Deering Springs No. 52 A/Relocation	5636	772	15033
Kid 1	3368	529	25210
Kid 2	3368	530	25211
Kid 3	3368	531	25212
Kid 4	3368	532	25213
Kid 5	3368	533	25214
Kid 6	3368	534	25215
Kid 7	3368	535	25216
Kid 8	3368	537	25217
Kid 9	3368	536	25218
Kid 10	3368	538	25219
Kid 11	3368	539	25220
Kid 12	3368	540	25221
Kid 13	3368	541	25222
Kid 14	3368	542	25223
Kid 15	3368	543	25224
Kid 16	3368	544	25225
Kid 17	3368	545	25226
Kid 18	3368	546	25227
Kid 19	3368	547	25228
Kid 20	3368	548	25229
Kid 21	3368	549	25230
Kid 22	3368	550	25231

414

VERIFIED

JUL 13 1998

ENTERED IN COMPUTER

7/10/98

RECEIVED
BUREAU OF
LAND MANAGEMENT
JUL 30 10 00 AM '98

<u>Name of Claim</u>	<u>Book</u>	<u>Pages Nos.</u>	<u>B.L.M. Serial No.</u>
Kid 23	3368	551	25232
Kid 24	3368	552	25233
Kid 25	3368	553	25234
Kid 26	3368	554	25235
Kid 27	3368	555	25236
Kid 28	3368	556	25237
Kid 29	3368	557	25238
Kid 29/Amended	6216	1001-1002	
Kid 34	3368	562	25243
Kid 35	3368	563	25244
Kid 36	3368	564	25245
Kid 37	3368	565	25246
Kid 38	3368	566	25247
Kid 39	3368	567	25248
Kid 40	3368	568	25249
Kid 41	3368	569	25250
Kid 42	3368	570	25251
Kid 43	3368	571	25252
Kid 44	3368	572	25253
Kid 45	3368	573	25254
Kid 46	3368	574	25255
Kid 46/Amended	6216	1003-1004	
Kid 47	3368	575	25256
Kid 47/Amended	6216	1005-1006	
Wasp 52	3786	52	25257
Wasp 52/Amended	6216	955-956	
Wasp 53	3786	53	25258
Wasp 53/Amended	6216	957-958	
Wasp 54	3786	54	25259
Wasp 55	3786	55	25260
Wasp 56	3786	56	25261
Wasp 57	3786	57	25262
Wasp 58	3786	58	25263
Wasp 58/Amended	3842	133	
Wasp 60	3786	59	25264
Wasp 60/Amended	6216	959-960	
Wasp 61	3786	60	25265
Wasp 61/Amended	6216	961-962	
Wasp 101	3786	63	25268
Wasp 102	3786	64	25269
Wasp 103	3786	65	25270
Wasp 104	3786	66	25271
Wasp 105	3786	67	25272
Wasp 106	3786	68	25273
Wasp 107	3786	69	25274

ENTERED IN COMPUTER

7/10/98 L

VERIFIED
JUL 13 1998

RECEIVED
LAND BUREAU
JUN 30 10 00 AM '98

<u>Name of Claim</u>	<u>Book</u>	<u>Pages Nos.</u>	<u>Serial No.</u>	<u>B.L.M.</u>
Wasp 111	3786	70		25275
Wasp 112	3786	71		25276
Wasp 113	3786	72		25277
Wasp 114	3786	73		25278
Wasp 115	3786	74		25279
Wasp 116	3786	75		25280
Wasp 117	3786	76		25281
Wasp 118	3786	77		25282
Wasp 119	3786	78		25283
Wasp 120	3786	79		25284
Wasp 121	3786	80		25285
Wasp 122	3786	81		25286
Wasp 123	3786	82		25287
Wasp 124	3786	83		25288
Wasp 125	3786	84		25289
Wasp 126	3786	85		25290
Wasp 127	3786	86		25291
Wasp 128	3786	87		25292
Wasp 129	3786	88		25293
Wasp 130	3786	89		25294
Wasp 201	3786	90		25295
Wasp 202	3786	91		25296
Wasp 203	3786	92		25297
Wasp 204	3786	93		25298
Wasp 205	3786	94		25299
Wasp 206	3786	95		25300
Wasp 207	3786	96		25301
Wasp 208	3786	97		25302
Wasp 209	3786	98		25303
Wasp 210	3786	99		25304
Wasp 211	3786	100		25305
Wasp 212	3786	101		25306
Wasp 213	3786	102		25307
Wasp 214	3786	103		25308
Wasp 215	3786	104		25309
Wasp 216	3786	105		25310
Wasp 217	3786	106		25311
Wasp 218	3786	107		25312
Wasp 313	3786	144		25349
Wasp 315	3786	146		25351
Wasp 317	3786	148		25353
Wasp 319	3786	150		25355
Wasp 319/Amended	6216	975-976		
Wasp 321	3786	152		25357
Wasp 321/Amended	6216	977-978		
Wasp 323	3786	154		25359
Wasp 323/Amended	6216	979-980		
Wasp 325	3786	156		25361
Wasp 325/Amended	6216	981-982		

ENTERED IN COMPUTER

7/10/98 *Z*

VERIFIED

JUL 15 1998 *jm*

RECEIVED
LAND SURVEY OFF
JUN 30 10 00 AM '98
BUREAU OF LAND MANAGEMENT
FEDERAL BUREAU OF SURVEY

<u>Name of Claim</u>	<u>Book</u>	<u>Pages Nos.</u>	<u>Serial No.</u>	<u>B.L.M.</u>
Wasp 327	3786	158		25363
Wasp 327/Amended	6116	983-984		
Wasp 329	3786	160		25365
Wasp 329/Amended	6216	985-986		
Wasp 331	3786	162		25367
Wasp 331/Amended	6216	987-988		
Wasp 333	3786	164		25369
Wasp 333/Amended	6216	989-990		
Wasp 335	3786	166		25371
Wasp 335/Amended	6216	991-992		
Wasp 337	3786	168		25373
Wasp 337/Amended	6216	993-994		
Wasp 339	3786	170		25375
Wasp 339/Amended	6216	995-996		
Wasp 341	3786	172		25377
Wasp 343	3786	174		25379
Wasp 344	3786	175		25380
Wasp 345	3786	176		25381
Wasp 346	3786	177		25382
Wasp 347	3786	178		25383
Wasp 348	3786	179		25384
Wasp 349	3786	180		25385
Wasp 350	3786	181		25386
Wasp 351	3786	182		25387
Wasp 352	3786	183		25388
Wasp 353	3786	184		25389
Wasp 354	3786	185		25390
Max 41	4792	584		25662
Max 43	4792	586		25664
Max 45	4792	588		25666
Max 47	4792	590		25668
Max 49	4792	592		25670
Max 71	4792	614		25692
Max 72	4792	615		25693
Max 73	4792	616		25694
Max 74	4792	617		25695
Max 75	4792	618		25696
Max 76	4792	619		25697
Max 77	4792	620		25698
Max 78	4792	621		25699
Max 79	4792	622		25700
Max 80	4792	623		25701
Max 81	4792	624		25702
Max 82	4792	625		25703
Max 83	4792	626		25704
Max 84	4792	627		25705
Max 85	4792	628		25706
Max 86	4792	629		25707

ENTERED IN COMPUTER
7/10/98 L

VERIFIED
JUL 13 1998

RECEIVED
BUREAU OF
LAND MANAGEMENT
JUN 30 10 00 AM '98

<u>Name of Claim</u>	<u>Book</u>	<u>Pages Nos.</u>	<u>B.L.M.</u> <u>Serial No.</u>
Max 87	4792	630	25708
Max 88	4792	631	25709
Max 89	4792	632	25710
Max 90	4792	633	25711
Max 91	4792	634	25712
Max 93	4792	636	25714
Max 95	4792	638	25716
Max 97	4792	640	25718
Max 99	4792	642	25720
Max 101	4792	644	25722
Max 102	4792	645	25723
Max 103	4792	646	25724
Max 104	4792	647	25725
Max 105	4792	648	25726
Max 106	4792	649	25727
Max 107	4792	650	25728
Max 108	4792	651	25729
Max 109	4792	652	25730
Max 110	4792	653	25731
Max 111	4792	654	25732
Max 112	4792	655	25733
Max 113	4792	656	25734
Max 114	4792	657	25735
Max 115	4792	658	25736
Max 116	4792	659	25737
Max 117	4792	660	25738
Max 118	4792	661	25739
Max 119	4792	662	25740
Max 120	4792	663	25741
Elk 1	3368	576	27423
Elk 2	3368	577	27424
Elk 3	3368	578	27425
Elk 4	3368	579	27426
Elk 5	3368	580	27427
Elk 6	3368	581	27428
Elk 35	3368	610	27451
Elk 35/Amended	6121	1273-1274	
Elk 36	3368	611	27452
Elk 37	3368	612	27453
Elk 39	3368	614	27455
Elk 41	3368	616	27457
Elk 43	3368	618	27459
Elk 45	3368	620	27461
Elk 70	3368	645	27465
Elk 71	3368	646	27466
Elk 72	3368	647	27467
Elk 73	3368	648	27468



Handwritten initials

ENTERED IN COMPUTER

7/10/98 ✓

VERIFIED

JUL 13 1998

Handwritten signature

APPROVED
FREDERICK J. STONE

JUN 30 10 00 AM '98

RECEIVED
BUREAU OF
LAND MANAGEMENT

<u>Name of Claim</u>	<u>Book</u>	<u>Pages Nos.</u>	<u>B.L.M. Serial No.</u>
Elk 74	3368	649	27469
Elk 75	3368	650	27470
Elk 76	3368	651	27471
Elk 77	3368	652	27472
Elk 78	3368	653	27473
Elk 79	3368	654	27474
Elk 80	3368	655	27476
Elk 81	3368	656	27476
Elk 83	3368	658	27478
Elk 85	3368	660	27480
Elk 87	3368	662	27482
Alpine #5	2221	495	27513
Alpine #5/Amended	6121	1283-1284	
Alpine #6	2221	496	27514
Alpine #6/Amended	6121	1285-1286	
Alpine #7	2221	497	27515
Alpine #7/Amended	6121	1287-1288	
Alpine #8	2221	498	27516
Alpine #8/Amended	6121	1289-1290	
Alpine #9	2221	499	27517
Alpine #9/Amended	6121	1291-1292	
Alpine #10	2221	500	27518
Alpine #10/Amended	6121	1293-1294	
Alpine #11	2221	501	27519
Alpine #11/Amended	6121	1295-1296	
Alpine #12	2221	502	27520
Alpine #12/Amended	6121	1297-1298	
Alpine #13	2221	503	27521
Alpine #14	2221	504	27522
Alpine #15	2221	505	27523
Alpine #16	2221	506	27524
Alpine #17	2221	507	27525
Alpine #18	2221	508	27526
Alpine #19	2230	138	27527
Alpine #20	2230	139	27528
Alpine #21	2230	140	27529
Alpine #22	2230	141	27530
Alpine #23	2230	142	27531
Alpine #24	2230	143	27532
Santa Rita Wedge	5901	1379	28871
Buzzard No. 5	2089	294	36021
Shadow #4	2827	66	36025
John 1	3934	508	36026
John 2	3934	509	36027
Flying Dutchman No. 2	2089	295	36028
Flying Dutchman No. 3	2089	296	36029
Flying Dutchman No. 4	2089	297	36030

30

ENTERED IN COMPUTER

7/10/98 L

VERIFIED

JUL 13 1998

RECEIVED
LAND BUREAU
JUN 30 10 00 AM
STATION
FINGERHILL

<u>Name of Claim</u>	<u>Book</u>	<u>Pages Nos.</u>	<u>B.L.M. Serial No.</u>
Flying Dutchman No. 5	2089	298	36031
Flying Dutchman No. 6	2089	299	36032
Flying Dutchman No. 6/Amended	6121	1267-1268	
Black Bess No. 2	2089	290	36034
K.W.L.	2078	442	36036
G.E.J.	2078	443	36037
R.F.E.	2078	444	36038
R.C.M.	2078	445	36039
Sycamore #1	2078	445	36040
Sycamore #2	2078	447	36041
Sycamore #3	2078	448	36042
Sycamore #4	2078	449	36043
Sycamore #4/Amended	6121	1299-1300	
Sycamore #5	2078	450	36044
Sycamore #5/Amended	6121	1301-1302	
Sycamore #6	2078	451	36045
Sycamore #6/Amended	6121	1303-1304	
Sycamore #7	2078	452	36046
Sycamore #7/Amended	6121	1305-1306	
Sycamore #8	2078	453	36047
Sycamore #8/Amended	6121	1307-1308	
Sycamore #9	2078	454	36048
Sycamore #10	2078	455	36049
Sycamore #11	2078	456	36050
Sycamore #12	2078	457	36051
Naragansett Extension #1	937	372	36052
Naragansett Extension #2	937	373	36053
Naragansett Extension #3	937	374	36054
Naragansett Extension #4	937	375	36055
Naragansett Extension #5	937	376	36056
Naragansett Extension #6	937	377	36057
Naragansett Extension #7	937	378	36058
Naragansett Extension #8	937	379	36059
Naragansett Extension #9	2020	358	36060
Schwab Extension #1 North	1271	92	36061
Rocky 1	3726	117	36062
Amole No. 2	2051	262	36063
Falls No. 3	2110	267	36065
Falls No. 4	2110	268	36066
Perry No. 1	2112	11	36067
Perry #2	2112	12	36068
Perry #3	2112	13	36069
Perry #4	2112	14	36070
Perry #7	2112	17	36073
Perry #8	2112	18	36074
Perry #9	2112	19	36075
Perry #10	2112	20	36076

111

ENTERED IN COMPUTER

7/10/98 Z

VERIFIED

JUL 13 1998

RECEIVED
STATE OF
NEW YORK
LAND OFFICE

RECEIVED
LAND OFFICE
JUN 30 10 00 AM '98

<u>Name of Claim</u>	<u>Book</u>	<u>Pages Nos.</u>	<u>B.L.M. Serial No.</u>
Perry #11	2112	21	36077
Perry #12	2112	22	36078
Perry #15	2112	25	36081
Perry #15/Amended	2139	441	
Perry #16	2112	26	36082
Perry #17	2112	27	36083
Perry #18	2112	28	36084
Perry #18/Amended	2139	442	
Gunsite 1-A	1980	353	36086
Gunsite No. 2	1941	339	36087
Gunsite No. 2/Amended	1980	354	
Gunsite No. 3	1941	340	36088
Gunsite No. 4	1941	341	36089
Gunsite 5A	2022	341	36090
Gunsite 6-B	2110	264	36091
Gunsite No. 7	1941	344	36092
Gunsite 7A	2411	174	36093
Gunsite No. 8	1941	345	36094
Gunsite No. 9	1941	346	36095
Gunsite No. 10	1941	347	36096
Gunsite No. 11	1941	348	36097
Gunsite No. 12	1941	349	36098
Gunsite No. 13	1941	350	36099
Gunsite No. 14	1941	351	36100
Gunsite No. 15	1941	352	36101
Gunsite No. 16	1941	353	36102
Gunsite No. 17	1941	354	36103
Gunsite No. 18	1941	355	36104
Gunsite No. 19	1941	356	36105
Gunsite No. 20	1941	357	36106
Gunsite No. 21	1941	358	36107
Gunsite No. 22	1941	359	36108
Gunsight No. 23	1941	359	36109
Gunsight No. 23/Amended	2022	343	
Gunsite No. 24	1943	14	36110
Gunsite No. 24/Amended	1980	355	
Gunsite No. 25	1943	15	36111
Gunsite No. 26	1943	16	36112
Gunsite No. 27	1943	13	36113
Gunsight No. 28	1967	325	36114
Gunsight No. 29	1967	326	36115
Gunsight No. 30	1967	327	36116
Gunsight No. 31	1967	328	36117
Gunsight No. 32	1967	329	36118
Gunsight No. 33	1967	330	36119
Gunsight No. 35	1967	332	36121
Gunsight No. 36	1967	333	36122
Gunsight No. 37	1967	334	36123

ENTERED IN COMPUTER

7/10/98

VERIFIED
JUL 13 1998

RECEIVED
L.M. FOREMAN
JUL 30 10 00 AM '98

<u>Name of Claim</u>	<u>Book</u>	<u>Pages Nos.</u>	<u>B.L.M. Serial No.</u>
Gunsight No. 38	1967	335	36124
Gunsight No. 39	1967	336	36125
Gunsight No. 40	1967	337	36126
Gunsight No. 41	1967	338	36127
Gunsight No. 42	1967	339	36128
Gunsight No. 43	1967	340	36129
Gunsight 44	1994	152	36130
Gunsight 44/Amended	6420	1007-1008	
Gunsight #45	1994	153	36131
Gunsight #45/Amended	6420	1009-1010	
Gunsight #46	1994	154	36132
Gunsight #47	1994	155	36133
Gunsight #48	1994	156	36134
Gunsight #49	1994	157	36135
Gunsight #50	1994	158	36136
Gunsight #50/Amended	2078	464	
Williams Folly	5406	878	36137
Williams Folly #2	5406	879	36138
Santa Rita #1	2148	520	46740
Santa Rita #2	2148	521	46741
Santa Rita #3	2148	522	46742
Santa Rita #7	2148	526	46746
Santa Rita #17	2148	536	46756
Santa Rita #18	2148	537	46757
Santa Rita #19	2148	538	46758
Santa Rita #20	2148	539	46759
Santa Rita #21	2148	540	46760
Santa Rita #22	2148	541	46761
Santa Rita #23	2148	542	46762
Santa Rita #24	2148	543	46763
Santa Rita #25	2148	544	46764
Santa Rita #29	2148	548	46768
Santa Rita #30	2148	549	46769
Santa Rita #31	2148	550	46770



312

RECEIVED
BUREAU OF
LAND MANAGEMENT
JUN 30 10 00 AM '98
ADDRESS
STATE OFFICE
PHOENIX, ARIZONA

ENTERED IN COMPUTER

7/10/98 *L*

VERIFIED

JUL 13 1998 *for*

<u>Name of Claim</u>	<u>Book</u>	<u>Pages Nos.</u>	<u>B.L.M. Serial No.</u>
Catalina #1	2148	518	46771
Catalina #2	2148	517	46772
Catalina #3	2148	516	46773
Catalina #4	2148	515	46774
Catalina #5A	2170	437	46775
Catalina #6A	2170	435	46776
Catalina #7	2148	512	46777
Catalina #8	2148	511	46778
Fred Bennett	936	425	46779
Fred Bennett	712	107	46780
Fred Bennett/Amended	2110	262	
Rosemont #9	936	424	46781
Rosemont #9/Amended	2078	466	
Rosemont #11	936	420	46782
Rosemont #11-A	2078	458	46783
Rosemont #12	936	431	46784
Rosemont #12/Amended	2078	467	
Rosemont #13	936	434	46785
Rosemont #13/Amended	2078	468	
Rosemont #15	936	429	46786
Rosemont #15/Amended	2078	469	
Rosemont #16	936	430	46787
Rosemont # 16/Amended	2078	470	
Rosemont #17	936	432	46788
Rosemont #17/Amended	2078	471	
Rosemont #18	936	433	46789
Rosemont #18/Amended	2078	472	
Rosemont #21	964	202	46790
Rosemont #21/Amended	2078	473	
Fred Bennett Fraction	2022	338	46791
Last Chance No. 3/Relocation	2929	209	46794
Cave	NN	555	46796
Strip	821	391	46800
Cuba Fraction	2022	342	46801
Patrick Henry Fraction/Relocaton	3486	103	46802
R. G. Ingersoll Fraction	2110	265	46803
Daylight Fraction	2110	266	46804
Travis #2	1983	254	46805
Travis #2/Amended	2078	465	
Travis #3	1983	255	46806
Travis #4	1983	256	46807
Travis #4/Amended	2170	455	
Travis #5	1983	257	46808

ENTERED IN COMPUTER

7/10/98 *L*

VERIFIED

JUL 15 1998 *Jan*

RECEIVED
STATE OFFICE
PHOENIX, ARIZONA

RECEIVED
BUREAU OF
LAND MANAGEMENT
JUL 30 10 00 AM '98

(Handwritten mark)

325

<u>Name of Claim</u>	<u>Book</u>	<u>Pages Nos.</u>	<u>B.L.M.</u> <u>Serial No.</u>
Travis #6	1983	258	46809
Art	1009	441	46810
Art/Amended	2078	459	
Al	1009	442	46811
Al/Amended	2078	460	
Sam	1009	439	46812
Sam/Amended	2078	461	
Fred	1009	440	46813
Fred/Amended	2078	462	
Bert	1009	443	46814
Bert/Amended	2078	463	
Bob	995	393	46815
Canyon No. 34	6048	1225-26	47482
Canyon No. 35	6048	1227-28	47483
Canyon No. 36	6048	1229-30	47484
Canyon No. 37	6048	1231-32	47485
Canyon No. 38	6048	1233-34	47486
Canyon No. 39	6048	1235-36	47487
Canyon No. 40	6048	1237-38	47488
Canyon No. 41	6048	1239-40	47489
Canyon No. 42	6048	1241-42	47490
Canyon No. 43	6048	1243-44	47491
Canyon No. 64	6048	1285-86	47512
Canyon No. 65	6048	1287-88	47513
Canyon No. 66	6048	1289-90	47514
Canyon No. 67	6048	1291-92	47515
Canyon No. 68	6048	1293-94	47516
Canyon No. 69	6048	1295-96	47517
Canyon No. 70	6048	1297-98	47518
Canyon No. 71	6048	1299-1300	47519
Canyon No. 72	6048	1301-02	47520
Canyon No. 73	6048	1303-04	47521
Canyon No. 74	6048	1305-06	47522
Canyon No. 75	6048	1307-08	47523
Canyon No. 76	6048	1309-10	47524
Canyon No. 77	6048	1311-12	47525
Canyon No. 78	6048	1313-14	47526
Canyon No. 79	6048	1315-16	47527
Telemeter Fraction	2075	381	62785
Telemeter Fraction/Amended	5013	166	
West End Fraction	2075	383	62786
West End Fraction/Amended	5013	164	
Hattie Fraction	2075	382	62787
Hattie Fraction/Amended	5013	165	
Cactus	6104	1251-52	64123
Travis #7	6104	1253-54	64124
Fox #1	2705	63	64125
Fox #1 Amended	6104	1255-56	
Fox #2	2705	64	64126
Fox #2/Amended	6104	1257-58	

ENTERED IN COMPUTER

7/10/98 L

VERIFIED

JUL 13 1998

DM

STATE OFFICE
PHOENIX, ARIZONA

JUL 30 10 01

REC
BUREAU
LAND TITLES

50

128

<u>Name of Claim</u>	<u>Book</u>	<u>Pages Nos.</u>	<u>B.L.M. Serial No.</u>
Fox #7	2705	69	64131
Fox #7/Amended	6104	1267-68	
Fox #13	2705	75	64133
Fox #13/Amended	6104	1271-72	
Cloud Rest	SS	511	64134
Cloud Rest/Amended	6104	1273-74	
Big Windy	5406	876	64135
Big Windy Fraction	5406	877	64136
Blue Wing	SS	581	64137
Cloud Rest No. 1	B-B-B	277	64138
Cloud Rest No. 1/Amended	6104	1275-76	
Kent #1 Long John	1936	245	66835
Kent #2 Patricia C.	1936	246	66836
Kent #3 Little Joe	1936	247	66837
Belle of Rosemont	2571	125	66838
Belle of Rosemont/Amended	6216	999-1000	
John	995	395	74390
Joe	995	396	74391
Ben	995	392	74392
Pete	995	394	74393
Adolph Lewisohn	710	346	74394
Adolph Lewisohn	936	419	74395
Rosemont	710	347	74396
Rosemont	936	418	74397
Albert Steinfeld	710	348	74398
Albert Steinfeld	936	427	74399
Hugh Young	712	108	74400
Hugh Young	936	422	74401
Ethel	712	109	74402
Albert	712	110	74403
Rosemont #1	908	504	74404
Rosemont #2	908	501	74405
Rosemont #3	908	503	74406
Rosemont #4	908	499	74407
Rosemont #7	936	421	74408
Rosemont #8	936	423	74409
Rosemont #14	936	428	74410
Rosemont #19	964	200	74411
Rosemont #20	964	201	74412
Rosemont #20	908	500	74413
Rosemont #22	964	203	74414
Rosemont #23	908	497	74415
Rosemont #24	908	498	74416
Rosemont #25	908	502	74417
RX	936	426	74418
Flying Dutchman #7A	6121	1269-70	75181
Blue Point No. 2A	6121	1271-72	75182
Alpine #1A	6121	1275-76	75183
Alpine #2A	6121	1277-78	75184
Alpine #3A	6121	1279-80	75185

5

ENTERED IN COMPUTER

7/10/98 L

VERIFIED

JUL 13 1998

Jan

RECEIVED
BUREAU OF
LAND MANAGEMENT
JUL 30 10 01 AM '98
ALBUQUERQUE
STATE OF NEW MEXICO
458M

<u>Name of Claim</u>	<u>Book</u>	<u>Pages Nos.</u>	<u>B.L.M.</u>	<u>Serial No.</u>
Alpine #4A	6121	1281-82		75186
Frijole VI A	6159	1135-36		95315
Falcon #1A	6216	899-900		99789
Falcon #2A	6216	901-902		99790
Falcon #3A	6216	903-904		99791
Falcon #4A	6216	905-906		99792
Falcon #5A	6216	907-908		99793
Falcon #6A	6216	908-910		99794
Falcon #7A	6216	911-912		99795
Falcon #8A	6216	913-914		99796
Falcon #9A	6216	915-916		99797
Falcon #10A	6216	917-918		99798
Falcon #11A	6216	919-920		99799
Falcon #12A	6216	921-922		99800
Falcon #13A	6216	923-924		99801
Falcon #14A	6216	925-926		99802
Falcon #15A	6216	927-928		99803
Falcon #16A	6216	929-930		99804
Falcon #17A	6216	931-932		99805
Falcon #18A	6216	933-934		99806
Falcon #19A	6216	935-936		99807
Falcon #20A	6216	937-938		99808
Falcon #21A	6216	939-490		99809
Falcon #22A	6216	941-942		99810
Falcon #27A	6216	943-944		99811
Falcon #28A	6216	945-946		99812
Falcon #29A	6216	947-948		99813
Falcon #30A	6216	949-950		99814
Falcon #31A	6216	951-952		99815
Falcon #32A	6216	953-954		99816
Wasp #62A	6216	963-964		99817
Wasp #63A	6216	965-966		99818
Wasp #219A	6216	967-968		99819
Wasp #220A	6216	969-970		99820
Wasp #221A	6216	971-972		99821
Wasp #222A	6216	973-974		99822
Tecky	6216	997-998		99823
MIA 1 A	6420	1011-13		117293
MIA 2 A	6420	1014-16		117294
MIA 3 A	6420	1017-19		117295
MIA 4 A	6420	1020-22		117296
MIA 5 A	6420	1023-25		117297
MIA 6 A	6420	1026-28		117298
MIA 7 A	6420	1029-31		117299
MIA 8 A	6420	1032-34		117300
MIA 9 A	6420	1035-37		117301
MIA 12A	6420	1043-45		117304
MIA 13A	6420	1046-48		117305
MIA 14A	6420	1049-51		117306
BILLY C.	6522	781-782		129394

ENTERED IN COMPUTER

7/10/98 L

VERIFIED

JUL 13 1998

RECEIVED
BUREAU OF
LAND MANAGEMENT
JUN 30 10 01 AM '98
ARIZONA
STATE OFFICE
PHOENIX, ARIZONA

<u>Name of Claim</u>	<u>Book</u>	<u>Pages Nos.</u>	<u>B.L.M.</u>
Hope 1	8776	919-921	303950
Hope 2	8776	922-924	303951
Hope 3	8776	925-927	303952
Hope 4	8776	928-930	303953
Hope 5	8776	931-933	303954
Hope 6	8776	934-936	303955
Hope 7	8776	937-939	303956
Hope 8	8776	940-942	303957
Hope 9	8776	943-945	303958
Hope 10	8776	946-948	303959
Hope 10-A	8776	949-951	303960
Hope 11	8776	955-957	303961
Hope 12	8776	958-960	303962
Hope 13	8776	961-963	303963
Hope 14	8776	961-963	303964
Hope 14/Amended	8808	596-598	
Hope 15	8776	964-966	303965
Hope 16	8776	967-969	303966
Hope 17	8776	970-972	303967
Hope 18	8776	976-978	303968
Hope 19	8776	976-968	303969
Hope 20	8776	979-981	303970
Hope 21	8776	982-984	303971
Hope 22	8776	985-987	303972
Hope 23	8808	988-990	303973
Hope 23/Amended	8808	593-596	
Hope 24	8776	991-993	303974
Hope 25	8776	994-996	303975
Hope 26	8776	997-999	303976
Hope 27	8776	1000-1002	303977
Hope 28	8776	1003-1005	303978
Hope 29	8776	1006-1008	303979
Hope 30	8776	1009-1011	303980
Hope 31	8776	1012-1014	303981
Hope 32	8776	1015-1017	303982
Hope 32/Amended	8808	590-592	
Hope 33	8776	1018-1020	303983
Hope 34	8776	1021-1023	303984
Hope 35	8776	1024-1026	303985
Hope 36	8776	1027-1029	303986
Hope 37	8776	1030-1032	303987
H-38A	9018	1198-1199	313532
H-39A	9018	1200-1201	313533
H-40A	9018	1202-1203	313534
H-41A	9018	1204-1205	313535
H-42A	9018	1206-1207	313536
H-43A	9018	1208-1209	313537
H-44A	9018	1210-1211	313538
H-45A	9018	1212-1213	313539
H-46A	9018	1214-1215	313540



472

ENTERED IN COMPUTER

7/10/98 L

VERIFIED

JUL 13 1998

ARIZONA
STATE OFFICE
PHOENIX, ARIZONA

JUN 30 10 01 AM

RECEIVED
BUREAU OF
LAND MANAGEMENT

<u>Name of Claim</u>	<u>Book</u>	<u>Pages Nos.</u>	<u>B.L.M.</u>
H-47A	9018	1216-1217	313541
H-48A	9018	1218-1219	313542
H-49A	9018	1220-1221	313543
H-50A	9018	1222-1223	313544
H-51A	9018	1224-1225	313545
H-52A	9018	1226-1227	313546
H-53A	9018	1228-1229	313547
H-54A	9018	1230-1231	313548
H-55A	9018	1232-1233	313549
H-56A	9018	1234-1235	313550
H-57A	9018	1236-1237	313551
H-58A	9018	1238-1239	313552
H-59A	9018	1240-1241	313553
H-60A	9018	1242-1243	313554
H-61A	9018	1244-1245	313555
H-62A	9018	1246-1247	313556
H-63A	9018	1248-1249	313557
H-64A	9018	1250-1251	313558
H-65A	9018	1252-1253	313559
H-66A	9018	1254-1255	313560
H-67A	9018	1256-1257	313561
H-68A	9018	1258-1259	313562
H-69A	9018	1260-1261	313563
H-70A	9018	1262-1263	313564
H-71A	9018	1264-1265	313565
H-72A	9018	1266-1267	313566
H-73A	9018	1268-1269	313567
H-74A	9018	1270-1271	313568
H-75A	9018	1272-1273	313569
H-76A	9018	1274-1275	313570
H-77A	9018	1276-1277	313571
H-78A	9018	1278-1279	313572
H-79A	9018	1280-1281	313573
H-80A	9018	1282-1283	313574
H-81A	9018	1284-1285	313575
H-82A	9018	1286-1287	313576
H-83A	9018	1288-1289	313577
H-84A	9018	1290-1291	323578
H-85A	9018	1292-1293	313579
H-86A	9018	1294-1295	313580
H-87A	9018	1296-1297	313581
H-88A	9018	1298-1299	313582
H-89A	9018	1300-1301	313583
H-90A	9018	1302-1303	313584
H-91A	9018	1304-1305	313585
H-92A	9018	1306-1307	313586
H-93A	9018	1308-1309	313587
H-94A	9018	1310-1311	313588
H-95A	9018	1312-1313	313589
H-96A	9018	1314-1315	313590

VERIFIED

ENTERED IN COMPUTER

JUL 13 1998

7/10/98 Z

STATE OF ARIZONA
 BUREAU OF LAND MANAGEMENT
 RECEIVED
 JUL 30 10 01 AM '98

<u>Name of Claim</u>	<u>Book</u>	<u>Pages Nos.</u>	<u>B.L.M.</u>
H-67A	9018	1316-1317	313591
H-98A	9018	1318-1319	313592
H-99A	9018	1320-1321	313593
H-100A	9018	1322-1323	313594
H-101A	9018	1324-1325	313595
H-102A	9018	1326-1327	313596
H-103A	9018	1328-1329	313597
H-104A	9018	1330-1331	313598
H-105A	9018	1332-1333	313599
H-106A	9018	1334-1335	313600
H-107A	9018	1336-1337	313601
H-108A	9018	1338-1339	313602
H-109A	9018	1340-1341	313603
H-110A	9018	1342-1243	313604
H-111A	9018	1344-1345	313605
H-112A	9018	1346-1347	313606
H-113A	9018	1348-1349	313607
H-114A	9018	1350-1351	313608
H-115A	9018	1352-1353	313609
H-116A	9018	1354-1355	313610
H-117A	9018	1356-1358	313611
H-118A	9018	1358-1359	313612
H-119A	9018	1360-1361	313613
H-120A	9018	1362-1363	313614
H-121A	9018	1364-1365	313615
H-122A	9018	1366-1367	313616
H-123A	9018	1368-1369	313617
H-124A	9018	1370-1371	313618
H-125A	9018	1372-1373	313619
H-126A	9018	1374-1375	313620
H-127A	9018	1376-1377	313621
H-128A	9018	1378-1379	313622
H-129A	9018	1380-1381	313623
H-130A	9018	1382-1383	313624
H-131A	9018	1384-1385	313625
H-132A	9018	1386-1387	313626
H-133A	9018	1388-1389	313627
H-134A	9018	1390-1391	313628
H-135A	9018	1392-1393	313629
H-136A	9018	1394-1395	313630
H-137A	9018	1396-1397	313631
H-138A	9018	1398-1399	313632
H-139A	9018	1400-1401	313633 ✓
H-140A	9018	1402-1403	
	313634 ✓		
H-141A	9018	1404-1405	313635 ✓
H-142A	9018	1406-1407	313636
H-143A	9018	1408-1409	313637
H-144A	9018	1410-1411	313638
H-145A	9018	1412-1413	313639
H-146A	9018	1414-1415	313640

ENTERED IN COMPUTER

7/10/98 L

VERIFIED

JUL 13 1998

ARIZONA
STATE OFFICE
PHOENIX, ARIZONA

RECEIVED
LAND BUREAU
JUN 30 10 01

50

50

<u>Name of Claim</u>	<u>Book</u>	<u>Pages Nos.</u>	<u>B.L.M. Serial No.</u>
H-147A	9018	1416-1417	313641
H-148A	9018	1418-1419	313642
H-149A	9018	1420-1421	313643
H-150A	9018	1422-1423	313644
H-151A	9018	1424-1425	313645
H-152A	9018	1426-1427	313646
H-153A	9018	1428-1429	313647
H-154A	9018	1430-1431	313648
H-155A	9018	1432-1433	313649
H-156A	9018	1434-1435	313650
H-157A	9018	1436-1437	313651
H-158A	9018	1438-1439	313652
H-159A	9018	1440-1441	313653
H-160A	9018	1442-1443	313654
H-161A	9018	1444-1445	313655
H-162A	9018	1446-1447	313656
H-163A	9018	1448-1449	313657
H-164A	9018	1450-1451	313658
H-165A	9018	1452-1453	313659
H-166A	9018	1454-1455	313660
H-167A	9018	1456-1457	313661
H-168A	9018	1458-1459	313662
H-169A	9018	1460-1461	313663
H-170A	9018	1462-1463	313664
H-171A	9018	1464-1465	313665
H-177A	9018	1476-1477	313671
H-178A	9018	1478-1479	313672
H-179A	9018	1480-1481	313673
H-180A	9018	1482-1483	313674
H-181A	9018	1484-1485	313675
H-182A	9018	1486-1487	313676
H-183A	9018	1488-1489	313677
H-187A	9018	1490-1491	313678
H-188A	9018	1492-1493	313679
H-189A	9018	1494-1495	313680
H-190A	9018	1496-1497	313681
H-191A	9018	1498-1499	313682
H-192A	9018	1500-1501	313683
H-194A	9018	1502-1503	313684
H-195A	9018	1504-1505	313685
H-196A	9018	1506-1507	313686
H-197A	9018	1508-1509	313687
H-198A	9018	1510-1511	313688
H-199A	9018	1512-1513	313689
Hope 201	9792	2826-2827	330891

ENTERED IN COMPUTER

7/10/98 L

VERIFIED

JUL 13 1998

ARIZONA
STATE OFFICE
PHOENIX, ARIZONA

RECEIVED
BUREAU OF
LAND MANAGEMENT
JUN 30 10 01 AM '98

457

<u>Name of Claim</u>	<u>Book</u>	<u>Pages Nos.</u>	<u>B.L.M. Serial No.</u>
Hope 201A	9922	1016	330892
Hope 202	9792	2830-2831	330893
Hope 203	9792	2832-2833	330894
Hope 204	9792	2834-2835	330895
Hope 205	9792	2836-2837	330896
Hope 206	9792	2838-2839	330897
Hope 207	9792	2840-2841	330898
Hope 208	9792	2842-2843	330899
Hope 209	9792	2844-2845	330900
Hope 210	9792	2846-2847	330901
Hope 211	9792	2848-2849	330902
Hope 212	9792	2850-2851	330903
Hope 213	9792	2852-2853	330904
Hope 214	9792	2854-2855	330905
Hope 215	9792	2856-2857	330906
Hope 216	9792	2858-2859	330907
Hope 222	9797	2864-2865	330910
Hope 223	9797	2866-2867	330911
Hope 224	9797	2868-2869	
	330912		
Hope 225	9797	2870-2871	
	330913		
Hope 226A	9865	1328-1329	
	330914		
Hope 227A	9865	1330-1331	
	330915		
Hope 228A	9865	1332-1333	
	330916		
Hope 229A	9865	1334-1335	
	330917		
Hope 230	9797	2880-2881	
	330918		
Hope 231	9797	2882-2883	
	330919		
Hope 232	9797	2884-2885	
	330920		
Hope 233	9797	2886-2887	330921
Hope 234	9797	2888-2889	
	330922		
Hope 235	9797	2890-2891	
	330923		
Hope 236	9797	2892-2893	
	330924		
Hope 237	9797	2894-2895	
	330925		
Hope 238	9797	2896-2897	330926
Hope 239	9797	2898-2899	330927
Hope 240	9797	2900-2901	330928
Hope 241	9797	2902-2903	330929
Hope 242	9797	2904-2905	330930
Hope 243	9797	2906-2907	330931
Hope 244	9797	2908-2909	330932
Hope 245	9797	2910-2911	330933
Hope 246	9797	2912-2913	330934
Hope 250	9797	2914-2915	330935
Hope 251	9797	2916-2917	330936

RECEIVED
 BUREAU OF
 LAND MANAGEMENT
 JUN 30 10 01 AM '99
 ARIZONA
 STATE OFFICE
 PHOENIX, ARIZONA

43

2

43

ENTERED IN COMPUTER

7/10/98 L

VERIFIED

JUL 1 9 1999

<u>Name of Claim</u>	<u>Book</u>	<u>Pages Nos.</u>	<u>B.L.M. Serial No.</u>
Hope 252	9797	2918-2919	330937
Hope 253	9797	2920-2921	330938
Hope 254	9797	2922-2923	330939
Hope 255	9797	2924-2925	330940
Hope 256	9797	2926-2927	330941
Hope 257	9797	2928-2929	330942
Elk 47 Relocated	9797	2930-2931	330943
H-172B Relocated	9865	1336-1337 331308	
H-173B Relocated	9865 331309	1338-1339	
H-174B Relocated	9865 331310	1340-1341	
H-175B Relocated	9865 331311	1342-1343	
H-176B Relocated	9865	1344-1345 331312	

12

All of said mining claims are owned by ASARCO Incorporated the mailing address for which is P O Box 5747, Tucson, Arizona 85703;

Claims are located in Sections 1,2,11,12,13,14,24,25, & 36, T18S, R15E; Sections 5,6,7,8,9,16,17,18,19,20,21,28,29, 30,31, 32 & 33, T18S, R16E; Sections 4,5,6,7,8, & 9, T19S, R16E; and Sections 1 & 2, T19S, R15E; G&SRB&M

850 claims @ \$100 = \$85,000.00

RECEIVED
BUREAU OF
LAND MANAGEMENT
JUN 30 10 02 AM '99
ARIZONA
STATE OFFICE
PHOENIX, ARIZONA

ENTERED IN COMPUTER

7/10/98 Z

VERIFIED

JUL 13 1998

UNITED STATES
DEPARTMENT OF THE INTERIOR
BUREAU OF LAND MANAGEMENT

RECEIPT AND ACCOUNTING ADVICE

NO. 2389032 04

TC/AZ 07/09/98

Subject: CLAIM MAINTENANCE FEE 1999 - 850 2 3 13 85,000.00

Applicant:

ASARCO COPPER OPERATIONS
BOX 5747
1150 N 7TH AVE
TUCSON AZ 85703-0747

Remitter: CK 51060749
520 798-7500

Assignor:

LEASE MANAGEMENT DATA NEW UPDATE PAYMENT

ORIGINAL SERIAL NO.	ASG.	TYPE	ST.	CTY.	FUND SYMBOL	ACRES/UNITS	RATE
AMC 219B, ET AL							

AMOUNT	ANV. DATE	EXP. DATE	BILL CYC.	S/C	DISTRICT	NEXT BILL	MISC. DATA	U of M	ACTUAL UNITS

ASSIGNMENT SERIAL NO.	ASG.	TYPE	ST.	CTY.	FUND SYMBOL	ACRES/UNITS	RATE

AMOUNT	ANV. DATE	EXP. DATE	BILL CYC.	S/C	DISTRICT	NEXT BILL	MISC. DATA	U of M	ACTUAL UNITS

APPLY REMITTANCE			
ACTION	FUND SYMBOL	CTY.	AMOUNT
FILING FEE			
RENTAL			
UNEARNED			
REFUND			
TOTAL			
AMOUNT DUE			

Remarks:

BY: _____ DATE: _____

Lease in Escrow?
 KGS?
 Auto Escalates?
 Auto Renew?

Of Interest?
 Operating Rights?
 Operator
 Bond Filed?

FOR MMS USE ONLY		
BILLEE	NUMBER	FOREST REFUGE
OCS SECTION		
CODE		

RECEIVED
BUREAU OF
LAND MANAGEMENT

JUL 24 10 09 AM '97

ARIZONA
STATE OFFICE
PHOENIX, ARIZONA

WHEN RECORDED RETURN TO:

ASARCO Incorporated
P. O. Box 5747
Tucson, AZ 85703

313532; 330891; 331308
117279; 129394; 303950;

AFFIDAVIT OF LABOR PERFORMED
AND IMPROVEMENTS MADE
BY PAYMENT OF MAINTENANCE FEES

STATE OF ARIZONA)
County of Pima)

) SS: 66803; 74390;
75181; 95314; 99789;

2194; 13284; 14972;
15002; 25210; 27423;
28871; 35995; 46740;
47449; 62735; 64123;

Mark A. Miller, being first duly sworn, deposes and says that he is a citizen of the United States and more than twenty-one (21) years of age, and resides in Tucson, County of Pima, State of Arizona, and is personally acquainted with the mining claims situated in the Helvetia Mining District, Pima County, Arizona, the names and book Arizona, and the Bureau of Land Management serial numbers of the Notices of Location whereof are as set forth in Exhibit A. *SR*

That all of said mining claims are owned by ASARCO Incorporated, the mailing address for which is P. O. Box 5747, Tucson, AZ 85703; that between September 1, 1996 and September 1, 1997, in excess of \$85,000 worth of work and improvements were done and performed for the benefit of each of the described claims. Work and improvements consisted of:

Annual rental fee of \$100.00 for each mining claim as required under Public law 103-66 of August 10, 1993, 107 stat. 312. BLM receipt of payment attached.

Said labor was performed and improvements made at the expense of ASARCO Incorporated for the benefit of each and all of said mining claims (850) comprising said contiguous group as part of a general plan of exploration, improvements and development, and they tend to explore, improve and develop each and all of said mining claims. The amount expended for and the value of said labor and improvements is more than One Hundred Dollars (\$100.00) for each of the mining claims, and at least said amount was allocated to each of the mining claims. Said expenditure was made in good faith for the purpose of exploring, improving and developing said contiguous group of mining claims, and was intended as annual labor and improvements for each and all of the described unpatented lode mining claims for the assessment year ending at 12:00 o'clock Meridian, September 1, 1997.

ASARCO Incorporated

By *Mark A. Miller*
Mark A. Miller


STATE OF ARIZONA)
County of Pima)

) SS:

The foregoing instrument was acknowledged before me this 10th day of July, 1997 by Mark A. Miller

My Commission Expires

Kathleen M. Harrigan
Notary Public



8/15/97 *SR*
ENTERED IN COMPUTER

ASARCO

Copper Operations
Tucson Office

July 30, 1996

FEDERAL EXPRESS

Bureau of Land Management
Arizona State Office
Mining Claims Section
3707 N. 7th. Street
Phoenix, AZ 85011

RECEIVED
BUREAU OF
LAND MANAGEMENT
JUL 24 10 09 AM '97
ARIZONA
STATE OFFICE
PHOENIX, ARIZONA

Gentlemen:


Mining Claim Annual Maintenance Fee
Helvetia Project (850 Claims)
Pima County, Arizona

This will serve as notice that the owner of the claims/sites intends to continue to hold them as listed and described in Exhibit A.

The annual maintenance fee of \$100.00 for each mining claim and mill site as required under Public Law 103-66 of August 10, 1993, 107 stat. 312 for fiscal year 1996, was mailed to the State Office of the BLM in the form of a check in the amount of \$85,000.00 for the claims/sites listed in Exhibit A.

Owner: ASARCO Incorporated
P. O. Box 5747
Tucson, AZ 85703

Please return the proof of payment receipt to the owner, Attn: M. A. Miller.



Mark Miller
Senior Geologist

MAM/kh

Encls.

ASARCO Incorporated P. O. Box 5747 Tucson, AZ 85703-0747
1150 North 7th Avenue Phone (520) 798-7500 Fax: (520) 798-7783




EXHIBIT A
FOR YEAR ENDING
SEPTEMBER 1, 1997
 BY PAYMENT OF MAINTENANCE FEES

The following contiguous group of unpatented mining claims are situated in the Helvetia Mining District, Pima County, Arizona. The Location Notices of which are of record in the office of the County Recorder of Pima County, Arizona, and the Bureau of Land Management serial numbers are filed at Phoenix Arizona.


<u>Name of Claim</u>	<u>Book</u>	<u>Pages Nos.</u>	<u>B.L.M. Serial No.</u>
York Fraction	2022	340	2198
York Fraction/Amended	5436	80	
Travis #1	1983	253	2199
Travis #1/Second Amended	5436	806	
Jim	995	391	2200
Jim/Amended	5436	802	
Isle Royal Fraction	2054	188	2201
Isle Royal Fraction/Amended	5436	808	
Indian Club Fraction	2054	187	2202
Indian Club Fraction/Amended	5436	809	
Pilot Fraction	2051	261	2203
Pilot Fraction/Amended	5436	810	
A.O.T. Fraction	2054	186	2204
A.O.T. Fraction/Amended	5436	811	
Malachite Fraction	2110	263	2211
Malachite Fraction/Amended	5436	807	
MAX 121 B/Relocation	5609	574	13284
MAX 123 B/Relocation	5609	576	13286
MAX 125 B/Relocation	5609	578	13288
MAX 126 B/Relocation	5609	579	13289
MAX 127 B/Relocation	5609	580	13290
MAX 128 B/Relocation	5609	581	13291
MAX 129 B/Relocation	5609	582	13292
MAX 129 B/Amended	6126	1202-1203	
MAX 130 B/Relocation	5609	583	13293
MAX 131 B/Relocation	5609	584	13294
MAX 132 B/Relocation	5609	585	13295
MAX 133 B/Relocation	5609	586	13296
MAX 134 B/Relocation	5609	587	13297
MAX 135 B/Relocation	5609	588	13298
MAX 136 B/Relocation	5609	589	13299
MAX 137 B/Relocation	5609	590	13300
MAX 138 B/Relocation	5609	591	13301
MAX 139 B/Relocation	5609	592	13302
MAX 140 B/Relocation	5609	593	13303
MAX 141 B/Relocation	5609	594	13304
MAX 142 B/Relocation	5609	595	13305
MAX 143 B/Relocation	5609	596	13306
MAX 144 B/Relocation	5609	597	13307

ARIZONA
 STATE OFFICE
 PHOENIX, ARIZONA

JUL 24 10 10 AM '97

RECEIVED
 BUREAU OF
 LAND MANAGEMENT

39
 EMS




<u>Name of Claim</u>	<u>Book</u>	<u>Res Nos.</u>	<u>B.L.M. Serial No.</u>
MAX 145 B/Relocation	5609	598	13308
MAX 146 B/Relocation	5609	599	13309
MAX 147 B/Relocation	5609	600	13310
MAX 148 B/Relocation	5609	601	13311
MAX 149 B/Relocation	5609	602	13312
MAX 150 B/Relocation	5609	603	13313
MAX 150 B/Amended	7073	604-605	
MAX 151 B/Relocation	5609	604	13314
MAX 152 B/Relocaton	5609	605	13315
MAX 152 B/Amended	7073	606-607	
MAX 153 B/Relocation	5609	606	13316
MAX 154 B/Relocation	5609	607	13317
MAX 154 B/Amended	7073	608-609	
MAX 155 B/Relocation	5609	608	13318
MAX 156 B/Relocation	5609	609	13319
MAX 156 B/Amended	7073	610-611	
Rosalind	314	120	14972
Rosalind/Amended	1062	539	
Michael M.	314	117	14973
Michael M./Amended	1062	540	
Lydia J.	314	119	14974
Lydia J./Amended	1062	541	
Ida D.	314	118	14975
Ida D./Amended	1062	542	
D & D #1	759	202	14976
D & D #1/Amended	1062	543	
D & D #2	759	201	14977
D & D II/Amended	1062	544	
El Frijoli	300	277	14978
Frijoli/Amended	1062	545	
Frijoli II	1062	546	14979
Frijoli III	1062	547	14980
Frijoli IV	1062	548	14981
Frijoli V	1062	549	14982
Frijoli VII	1062	551	14984
Frijoli VIII	1062	552	14985
Frijoli IX	1062	553	14986
Frijoli X	1070	494	14987
Frijoli XI	1454	349	14988
Frijoli XI Extension	1454	350	14989
Deering Springs No. 2 A/Relocation	5636	741	15002
Deering Springs No. 4 A/Relocation	5636	742	15003
Deering Springs No. 6 A/Relocation	5636	743	15004
Deering Springs No. 8 A/Relocation	5636	744	15005
Deering Springs No. 10 A/Relocation	5636	745	15006
Deering Springs No. 12 A/Relocation	5636	746	15007
Deering springs No. 14 A/Relocation	5636	747	15008
Deering Springs No. 15 A/Relocation	5636	748	15009
Deering Springs No. 16 A/Relocaton	5636	749	15010
Deering Springs No. 17 A/Relocation	5636	750	15011

ARIZONA
STATE OFFICE
PHOENIX, ARIZONA

JUL 24 10 20 AM '97

RECEIVED
BUREAU OF
LAND MANAGEMENT

50
CMM




<u>Name of Claim</u>	<u>Book</u>	<u>Pages Nos.</u>	<u>B.L.M. Serial No.</u>
Deering Springs No. 17 A/Amended	6126	1204-1205	
Deering Springs No. 21 A/Relocation	5636	751	15012
Deering Springs No. 22 A/Relocation	5636	752	15013
Deering Springs No. 23 A/Relocation	5636	753	15014
Deering Springs No. 24 A/Relocation	5636	754	15015
Deering Springs No. 25 A/Relocation	5636	755	15016
Deering Springs No. 26 A/Relocation	5636	756	15017
Deering Springs No. 27 A/Relocation	5636	757	15018
Deering Springs No. 28 A/Relocation	5636	758	15019
Deering Springs No. 28 A/Amended	6126	1206-1207	
Deering Springs No. 29 A/Relocation	5636	759	15020
Deering Springs No. 30 A/Relocation	5636	760	15021
Deering Springs No. 31 A/Relocation	5636	761	15022
Deering Springs No. 32 A/Relocation	5636	762	15023
Deering Springs No. 33 A/Relocation	5636	763	15024
Deering Springs No. 34 A/Relocation	5636	764	15025
Deering Springs No. 35 A/Relocation	5636	765	15026
Deering Springs No. 36 A/Relocation	5636	766	15027
Deering Springs No. 37 A/Relocation	5636	767	15028
Deering Springs No. 38 A/Relocation	5636	768	15029
Deering Springs No. 39 A/Relocation	5636	769	15030
Deering Springs No. 42 A/Relocation	5636	770	15031
Deering Springs No. 51 A/Relocation	5636	771	15032
Deering Springs No. 52 A/Relocation	5636	772	15033
Kid 1	3368	529	25210
Kid 2	3368	530	25211
Kid 3	3368	531	25212
Kid 4	3368	532	25213
Kid 5	3368	533	25214
Kid 6	3368	534	25215
Kid 7	3368	535	25216
Kid 8	3368	537	25217
Kid 9	3368	536	25218
Kid 10	3368	538	25219
Kid 11	3368	539	25220
Kid 12	3368	540	25221
Kid 13	3368	541	25222
Kid 14	3368	542	25223
Kid 15	3368	543	25224
Kid 16	3368	544	25225
Kid 17	3368	545	25226
Kid 18	3368	546	25227
Kid 19	3368	547	25228
Kid 20	3368	548	25229
Kid 21	3368	549	25230
Kid 22	3368	550	25231

ARIZONA
STATE OFFICE
PHOENIX, ARIZONA

JUL 24 10 10 AM '97

RECEIVED
BUREAU OF
LAND MANAGEMENT

46
XMM




<u>Name of Claim</u>	<u>Book</u>	<u>Pages Nos.</u>	<u>B.L.M. Serial No.</u>
Kid 23	3368	551	25232
Kid 24	3368	552	25233
Kid 25	3368	553	25234
Kid 26	3368	554	25235
Kid 27	3368	555	25236
Kid 28	3368	556	25237
Kid 29	3368	557	25238
Kid 29/Amended	6216	1001-1002	
Kid 34	3368	562	25243
Kid 35	3368	563	25244
Kid 36	3368	564	25245
Kid 37	3368	565	25246
Kid 38	3368	566	25247
Kid 39	3368	567	25248
Kid 40	3368	568	25249
Kid 41	3368	569	25250
Kid 42	3368	570	25251
Kid 43	3368	571	25252
Kid 44	3368	572	25253
Kid 45	3368	573	25254
Kid 46	3368	574	25255
Kid 46/Amended	6216	1003-1004	
Kid 47	3368	575	25256
Kid 47/Amended	6216	1005-1006	
Wasp 52	3786	52	25257
Wasp 52/Amended	6216	955-956	
Wasp 53	3786	53	25258
Wasp 53/Amended	6216	957-958	
Wasp 54	3786	54	25259
Wasp 55	3786	55	25260
Wasp 56	3786	56	25261
Wasp 57	3786	57	25262
Wasp 58	3786	58	25263
Wasp 58/Amended	3842	133	
Wasp 60	3786	59	25264
Wasp 60/Amended	6216	959-960	
Wasp 61	3786	60	25265
Wasp 61/Amended	6216	961-962	
Wasp 101	3786	63	25268
Wasp 102	3786	64	25269
Wasp 103	3786	65	25270
Wasp 104	3786	66	25271
Wasp 105	3786	67	25272
Wasp 106	3786	68	25273
Wasp 107	3786	69	25274

ARIZONA
STATE OFFICE
PHOENIX, ARIZONA

JUL 24 10 20 AM '97

RECEIVED
BUREAU OF
LAND MANAGEMENT

45
SMA




<u>Name of Claim</u>	<u>Book</u>	<u>Pages Nos.</u>	<u>B.L.M. Serial No.</u>
Wasp 111	3786	70	25275
Wasp 112	3786	71	25276
Wasp 113	3786	72	25277
Wasp 114	3786	73	25278
Wasp 115	3786	74	25279
Wasp 116	3786	75	25280
Wasp 117	3786	76	25281
Wasp 118	3786	77	25282
Wasp 119	3786	78	25283
Wasp 120	3786	79	25284
Wasp 121	3786	80	25285
Wasp 122	3786	81	25286
Wasp 123	3786	82	25287
Wasp 124	3786	83	25288
Wasp 125	3786	84	25289
Wasp 126	3786	85	25290
Wasp 127	3786	86	25291
Wasp 128	3786	87	25292
Wasp 129	3786	88	25293
Wasp 130	3786	89	25294
Wasp 201	3786	90	25295
Wasp 202	3786	91	25296
Wasp 203	3786	92	25297
Wasp 204	3786	93	25298
Wasp 205	3786	94	25299
Wasp 206	3786	95	25300
Wasp 207	3786	96	25301
Wasp 208	3786	97	25302
Wasp 209	3786	98	25303
Wasp 210	3786	99	25304
Wasp 211	3786	100	25305
Wasp 212	3786	101	25306
Wasp 213	3786	102	25307
Wasp 214	3786	103	25308
Wasp 215	3786	104	25309
Wasp 216	3786	105	25310
Wasp 217	3786	106	25311
Wasp 218	3786	107	25312
Wasp 313	3786	144	25349 —
Wasp 315	3786	146	25351 —
Wasp 317	3786	148	25353 —
Wasp 319	3786	150	25355 —
Wasp 319/Amended	6216	975-976	
Wasp 321	3786	152	25357 —
Wasp 321/Amended	6216	977-978	
Wasp 323	3786	154	25359 —
Wasp 323/Amended	6216	979-980	
Wasp 325	3786	156	25361 —
Wasp 325/Amended	6216	981-982	

ARIZONA
STATE OFFICE
PHOENIX, ARIZONA

JUL 24 10 10 AM '97

RECEIVED
BUREAU OF
LAND MANAGEMENT

Handwritten initials/signature




<u>Name of Claim</u>	<u>Book</u>	<u>Pages Nos.</u>	<u>B.L.M. Serial No.</u>
Wasp 327	3786	158	25363 -
Wasp 327/Amended	6116	983-984	
Wasp 329	3786	160	25365 -
Wasp 329/Amended	6216	985-986	
Wasp 331	3786	162	25367 -
Wasp 331/Amended	6216	987-988	
Wasp 333	3786	164	25369 -
Wasp 333/Amended	6216	989-990	
Wasp 335	3786	166	25371 -
Wasp 335/Amended	6216	991-992	
Wasp 337	3786	168	25373 -
Wasp 337/Amended	6216	993-994	
Wasp 339	3786	170	25375 -
Wasp 339/Amended	6216	995-996	
Wasp 341	3786	172	25377 -
Wasp 343	3786	174	25379 -
Wasp 344	3786	175	25380 -
Wasp 345	3786	176	25381 -
Wasp 346	3786	177	25382 -
Wasp 347	3786	178	25383 -
Wasp 348	3786	179	25384 -
Wasp 349	3786	180	25385 -
Wasp 350	3786	181	25386 -
Wasp 351	3786	182	25387 -
Wasp 352	3786	183	25388 -
Wasp 353	3786	184	25389 -
Wasp 354	3786	185	25390 -
Max 41	4792	584	25662 -
Max 43	4792	586	25664 -
Max 45	4792	588	25666 -
Max 47	4792	590	25668 -
Max 49	4792	592	25670 -
Max 71	4792	614	25692 -
Max 72	4792	615	25693 -
Max 73	4792	616	25694 -
Max 74	4792	617	25695 -
Max 75	4792	618	25696 -
Max 76	4792	619	25697 -
Max 77	4792	620	25698 -
Max 78	4792	621	25699 -
Max 79	4792	622	25700 -
Max 80	4792	623	25701 -
Max 81	4792	624	25702 -
Max 82	4792	625	25703 -
Max 83	4792	626	25704 -
Max 84	4792	627	25705 -
Max 85	4792	628	25706 -
Max 86	4792	629	25707 -

ARIZONA
STATE OFFICE
PHOENIX, ARIZONA

JUL 24 10 10 AM '97

RECEIVED
BUREAU OF
LAND MANAGEMENT

[Handwritten signature]




<u>Name of Claim</u> <u>No.</u>	<u>Book</u>	<u>Pages Nos.</u>	<u>B.L.M.</u> <u>Serial</u>
Max 87	4792	630	25708
Max 88	4792	631	25709
Max 89	4792	632	25710
Max 90	4792	633	25711
Max 91	4792	634	25712
Max 93	4792	636	25714
Max 95	4792	638	25716
Max 97	4792	640	25718
Max 99	4792	642	25720
Max 101	4792	644	25722
Max 102	4792	645	25723
Max 103	4792	646	25724
Max 104	4792	647	25725
Max 105	4792	648	25726
Max 106	4792	649	25727
Max 107	4792	650	25728
Max 108	4792	651	25729
Max 109	4792	652	25730
Max 110	4792	653	25731
Max 111	4792	654	25732
Max 112	4792	655	25733
Max 113	4792	656	25734
Max 114	4792	657	25735
Max 115	4792	658	25736
Max 116	4792	659	25737
Max 117	4792	660	25738
Max 118	4792	661	25739
Max 119	4792	662	25740
Max 120	4792	663	25741
Elk 1	3368	576	27423
Elk 2	3368	577	27424
Elk 3	3368	578	27425
Elk 4	3368	579	27426
Elk 5	3368	580	27427
Elk 6	3368	581	27428
Elk 35	3368	610	27451
Elk 35/Amended	6121	1273-1274	27451
Elk 36	3368	611	27452
Elk 37	3368	612	27453
Elk 39	3368	614	27455
Elk 41	3368	616	27457
Elk 43	3368	618	27459
Elk 45	3368	620	27461
Elk 70	3368	645	27465
Elk 71	3368	646	27466
Elk 72	3368	647	27467
Elk 73	3368	648	27468

ARIZONA
STATE OFFICE
PHOENIX, ARIZONA

JUL 24 10 10 AM '97

RECEIVED
BUREAU OF
LAND MANAGEMENT

(47)
QMS




<u>Name of Claim No.</u>	<u>Book</u>	<u>Pages Nos.</u>	<u>B.L.M. Serial</u>
Elk 74	3368	649	27469
Elk 75	3368	650	27470
Elk 76	3368	651	27471
Elk 77	3368	652	27472
Elk 78	3368	653	27473
Elk 79	3368	654	27474
Elk 80	3368	655	27475
Elk 81	3368	656	27476
Elk 83	3368	658	27478
Elk 85	3368	660	27480
Elk 87	3368	662	27482
Alpine #5	2221	495	27513
Alpine #5/Amended	6121	1283-1284	
Alpine #6	2221	496	27514
Alpine #6/Amended	6121	1285-1286	
Alpine #7	2221	497	27515
Alpine #7/Amended	6121	1287-1288	
Alpine #8	2221	498	27516
Alpine #8/Amended	6121	1289-1290	
Alpine #9	2221	499	27517
Alpine #9/Amended	6121	1291-1292	
Alpine #10	2221	500	27518
Alpine #10/Amended	6121	1293-1294	
Alpine #11	2221	501	27519
Alpine #11/Amended	6121	1295-1296	
Alpine #12	2221	502	27520
Alpine #12/Amended	6121	1297-1298	
Alpine #13	2221	503	27521
Alpine #14	2221	504	27522
Alpine #15	2221	505	27523
Alpine #16	2221	506	27524
Alpine #17	2221	507	27525
Alpine #18	2221	508	27526
Alpine #19	2230	138	27527
Alpine #20	2230	139	27528
Alpine #21	2230	140	27529
Alpine #22	2230	141	27530
Alpine #23	2230	142	27531
Alpine #24	2230	143	27532
Santa Rita Wedge	5901	1379	28871
Buzzard No. 5	2089	294	36021
Shadow #4	2827	66	36025
John 1	3934	508	36026
John 2	3934	509	36027
Flying Dutchman No. 2	2089	295	36028
Flying Dutchman No. 3	2089	296	36029
Flying Dutchman No. 4	2089	297	36030

ARIZONA
STATE OFFICE
PHOENIX, ARIZONA

JUL 24 10 10 AM '97

RECEIVED
BUREAU OF
LAND MANAGEMENT

Handwritten signature




<u>Name of Claim No.</u>	<u>Book</u>	<u>Pages Nos.</u>	<u>B.L.M. Serial</u>
Flying Dutchman No. 5	2089	298	36031
Flying Dutchman No. 6	2089	299	36032
Flying Dutchman No. 6/Amended	6121	1267-1268	
Black Bess No. 2	2089	290	36034
K.W.L.	2078	442	36036
G.E.J.	2078	443	36037
R.F.E.	2078	444	36038
R.C.M.	2078	445	36039
Sycamore #1	2078	445	36040
Sycamore #2	2078	447	36041
Sycamore #3	2078	448	36042
Sycamore #4	2078	449	36043
Sycamore #4/Amended	6121	1299-1300	
Sycamore #5	2078	450	36044
Sycamore #5/Amended	6121	1301-1302	
Sycamore #6	2078	451	
Sycamore #6/Amended	6121	1303-1304	36045
Sycamore #7	2078	452	36046
Sycamore #7/Amended	6121	1305-1306	
Sycamore #8	2078	453	36047
Sycamore #8/Amended	6121	1307-1308	
Sycamore #9	2078	454	36048
Sycamore #10	2078	455	36049
Sycamore #11	2078	456	36050
Sycamore #12	2078	457	36051
Naragansett Extension #1	937	372	36052
Naragansett Extension #2	937	373	36053
Naragansett Extension #3	937	374	36054
Naragansett Extension #4	937	375	36055
Naragansett Extension #5	937	376	36056
Naragansett Extension #6	937	377	36057
Naragansett Extension #7	937	378	36058
Naragansett Extension #8	937	379	36059
Naragansett Extension #9	2020	358	36060
Schwab Extension #1 North	1271	92	36061
Rocky 1	3726	117	36062
Amole No. 2	2051	262	36063
Falls No. 3	2110	267	36065
Falls No. 4	2110	268	36066
Perry No. 1	2112	11	36067
Perry #2	2112	12	36068
Perry #3	2112	13	36069
Perry #4	2112	14	36070
Perry #7	2112	17	36073
Perry #8	2112	18	36074
Perry #9	2112	19	36075
Perry #10	2112	20	36076

ARIZONA
STATE OFFICE
PHOENIX, ARIZONA

JUL 24 10 20 AM '97

RECEIVED
BUREAU OF
LAND MANAGEMENT

47
MS




<u>Name of Claim No.</u>	<u>Book</u>	<u>Pages Nos.</u>	<u>B.L.M. Serial</u>
Perry #11	2112	21	36077
Perry #12	2112	22	36078
Perry #15	2112	25	36081
Perry #15/Amended	2139	441	
Perry #16	2112	26	36082
Perry #17	2112	27	36083
Perry #18	2112	28	36084
Perry #18/Amended	2139	442	
Gunsite 1-A	1980	353	36086
Gunsite No. 2	1941	339	36087
Gunsite No. 2/Amended	1980	354	
Gunsite No. 3	1941	340	36088
Gunsite No. 4	1941	341	36089
Gunsite 5A	2022	341	36090
Gunsite 6-B	2110	264	36091
Gunsite No. 7	1941	344	36092
Gunsite 7A	2411	174	36093
Gunsite No. 8	1941	345	36094
Gunsite No. 9	1941	346	36095
Gunsite No. 10	1941	347	36096
Gunsite No. 11	1941	348	36097
Gunsite No. 12	1941	349	36098
Gunsite No. 13	1941	350	36099
Gunsite No. 14	1941	351	36100
Gunsite No. 15	1941	352	36101
Gunsite No. 16	1941	353	36102
Gunsite No. 17	1941	354	36103
Gunsite No. 18	1941	355	36104
Gunsite No. 19	1941	356	36105
Gunsite No. 20	1941	357	36106
Gunsite No. 21	1941	358	36107
Gunsite No. 22	1941	359	36108
Gunsight No. 23	1941	359	36109
Gunsight No. 23/Amended	2022	343	
Gunsite No. 24	1943	14	36110
Gunsite No. 24/Amended	1980	355	
Gunsite No. 25	1943	15	36111
Gunsite No. 26	1943	16	36112
Gunsite No. 27	1943	13	36113
Gunsight No. 28	1967	325	36114
Gunsight No. 29	1967	326	36115
Gunsight No. 30	1967	327	36116
Gunsight No. 31	1967	328	36117
Gunsight No. 32	1967	329	36118
Gunsight No. 33	1967	330	36119
Gunsight No. 35	1967	332	36121
Gunsight No. 36	1967	333	36122
Gunsight No. 37	1967	334	36123

ARIZONA
STATE OFFICE
PHOENIX, ARIZONA

JUL 24 10 10 AM '97

RECEIVED
BUREAU OF
LAND MANAGEMENT

SMX




<u>Name of Claim No.</u>	<u>Book</u>	<u>Pages Nos.</u>	<u>B.L.M. Serial</u>
Gunsight No. 38	1967	335	36124
Gunsight No. 39	1967	336	36125
Gunsight No. 40	1967	337	36126
Gunsight No. 41	1967	338	36127
Gunsight No. 42	1967	339	36128
Gunsight No. 43	1967	340	36129
Gunsight 44	1994	152	36130
Gunsight 44/Amended	6420	1007-1008	
Gunsight #45	1994	153	36131
Gunsight #45/Amended	6420	1009-1010	
Gunsight #46	1994	154	36132
Gunsight #47	1994	155	36133
Gunsight #48	1994	156	36134
Gunsight #49	1994	157	36135
Gunsight #50	1994	158	36136
Gunsight #50/Amended	2078	464	
Williams Folly	5406	878	36137
Williams Folly #2	5406	879	36138
Santa Rita #1	2148	520	46740
Santa Rita #2	2148	521	46741
Santa Rita #3	2148	522	46742
Santa Rita #7	2148	526	46746
Santa Rita #17	2148	536	46756
Santa Rita #18	2148	537	46757
Santa Rita #19	2148	538	46758
Santa Rita #20	2148	539	46759
Santa Rita #21	2148	540	46760
Santa Rita #22	2148	541	46761
Santa Rita #23	2148	542	46762
Santa Rita #24	2148	543	46763
Santa Rita #25	2148	544	46764
Santa Rita #29	2148	548	46768
Santa Rita #30	2148	549	46769
Santa Rita #31	2148	550	46770

ARIZONA
STATE OFFICE
PHOENIX, ARIZONA

JUL 24 10 10 AM '97

RECEIVED
BUREAU OF
LAND MANAGEMENT

34
QMS



<u>Name of Claim No.</u>	<u>Book</u>	<u>Pages Nos.</u>	<u>B.L.M. Serial</u>
Catalina #1	2148	518	46771
Catalina #2	2148	517	46772
Catalina #3	2148	516	46773
Catalina #4	2148	515	46774
Catalina #5A	2170	437	46775
Catalina #6A	2170	435	46776
Catalina #7	2148	512	46777
Catalina #8	2148	511	46778
Fred Bennett	936	425	46779
Fred Bennett	712	107	46780
Fred Bennett/Amended	2110	262	
Rosemont #9	936	424	46781
Rosemont #9/Amended	2078	466	
Rosemont #11	936	420	46782
Rosemont #11-A	2078	458	46783
Rosemont #12	936	431	46784
Rosemont #12/Amended	2078	467	
Rosemont #13	936	434	46785
Rosemont #13/Amended	2078	468	
Rosemont #15	936	429	46786
Rosemont #15/Amended	2078	469	
Rosemont #16	936	430	46787
Rosemont # 16/Amended	2078	470	
Rosemont #17	936	432	46788
Rosemont #17/Amended	2078	471	
Rosemont #18	936	433	46789
Rosemont #18/Amended	2078	472	
Rosemont #21	964	202	46790
Rosemont #21/Amended	2078	473	
Fred Bennett Fraction	2022	338	46791
Last Chance No. 3/Relocation	2929	209	46794
Cave	NN	555	46796
Strip	821	391	46800
Cuba Fraction	2022	342	46801
Patrick Henry Fraction/Relocaton	3486	103	46802
R. G. Ingersoll Fraction	2110	265	46803
Daylight Fraction	2110	266	46804
Travis #2	1983	254	46805
Travis #2/Amended	2078	465	
Travis #3	1983	255	46806
Travis #4	1983	256	46807
Travis #4/Amended	2170	455	
Travis #5	1983	257	46808


Start here

ARIZONA
STATE OFFICE
PHOENIX, ARIZONA

JUL 24 10 10 AM '97

RECEIVED
BUREAU OF
LAND MANAGEMENT


*43
CMM*



<u>Name of Claim No.</u>	<u>Book</u>	<u>Pages Nos.</u>	<u>B.L.M. Serial</u>
Travis #6	1983	258	46809
Art	1009	441	46810
Art/Amended	2078	459	
Al	1009	442	46811
Al/Amended	2078	460	
Sam	1009	439	46812
Sam/Amended	2078	461	
Fred	1009	440	46813
Fred/Amended	2078	462	
Bert	1009	443	46814
Bert/Amended	2078	463	
Bob	995	393	46815
Canyon No. 34	6048	1225-26	47482
Canyon No. 35	6048	1227-28	47483
Canyon No. 36	6048	1229-30	47484
Canyon No. 37	6048	1231-32	47485
Canyon No. 38	6048	1233-34	47486
Canyon No. 39	6048	1235-36	47487
Canyon No. 40	6048	1237-38	47488
Canyon No. 41	6048	1239-40	47489
Canyon No. 42	6048	1241-42	47490
Canyon No. 43	6048	1243-44	47491
Canyon No. 64	6048	1285-86	47512
Canyon No. 65	6048	1287-88	47513
Canyon No. 66	6048	1289-90	47514
Canyon No. 67	6048	1291-92	47515
Canyon No. 68	6048	1293-94	47516
Canyon No. 69	6048	1295-96	47517
Canyon No. 70	6048	1297-98	47518
Canyon No. 71	6048	1299-1300	47519
Canyon No. 72	6048	1301-02	47520
Canyon No. 73	6048	1303-04	47521
Canyon No. 74	6048	1305-06	47522
Canyon No. 75	6048	1307-08	47523
Canyon No. 76	6048	1309-10	47524
Canyon No. 77	6048	1311-12	47525
Canyon No. 78	6048	1313-14	47526
Canyon No. 79	6048	1315-16	47527
Telemeter Fraction	2075	381	62785
Telemeter Fraction/Amended	5013	166	
West End Fraction	2075	383	62786
West End Fraction/Amended	5013	164	
Hattie Fraction	2075	382	62787
Hattie Fraction/Amended	5013	165	
Cactus	6104	1251-52	64123
Travis #7	6104	1253-54	64124
Fox #1	2705	63	64125
Fox #1 Amended	6104	1255-56	
Fox #2	2705	64	64126
Fqx #2/Amended	6104	1257-58	

RECEIVED
 BUREAU OF
 LAND MANAGEMENT
 JUL 24 10 10 AM '97
 ARIZONA
 STATE OFFICE
 PHOENIX, ARIZONA


Handwritten initials/signature



<u>Name of Claim No.</u>	<u>Book</u>	<u>Pages Nos.</u>	<u>B.L.M. Serial</u>
Fox #7	2705	69	64131 ✓
Fox #7/Amended	6104	1267-68	
Fox #13	2705	75	
Fox #13/Amended	6104	1271-72	64133
Cloud Rest	SS	511	64134
Cloud Rest/Amended	6104	1273-74	
Big Windy	5406	876	64135
Big Windy Fraction	5406	877	64136
Blue Wing	SS	581	64137
Cloud Rest No. 1	B-B-B	277	64138
Cloud Rest No. 1/Amended	6104	1275-76	
Kent #1 Long John	1936	245	
Kent #2 Patricia C.	1936	246	66835
Kent #3 Little Joe	1936	247	66836
Belle of Rosemont	2571	125	66837
Belle of Rosemont/Amended	6216	999-1000	66838
John	995	395	
Joe	995	396	74390
Ben	995	392	74391
Pete	995	394	74392
Adolph Lewisohn	710	346	74393
Adolph Lewisohn	936	419	74394
Rosemont	710	347	74395
Rosemont	936	418	74396
Albert Steinfeld	710	348	74397
Albert Steinfeld	936	427	74398
Hugh Young	712	108	74399
Hugh Young	936	422	74400
Ethel	712	109	74401
Albert	712	110	74402
Rosemont #1	908	504	74403
Rosemont #2	908	501	74404
Rosemont #3	908	503	74405
Rosemont #4	908	499	74406
Rosemont #7	936	421	74407
Rosemont #8	936	423	74408
Rosemont #14	936	428	74409
Rosemont #19	964	200	74410
Rosemont #20	964	201	74411
Rosemont #20	908	500	74412
Rosemont #22	964	203	74413
Rosemont #23	908	497	74414
Rosemont #24	908	498	74415
Rosemont #25	908	502	74416
RX	936	426	74417
Flying Dutchman #7A	6121	1269-70	74418
Blue Point No. 2A	6121	1271-72	75181
Alpine #1A	6121	1275-76	75182
Alpine #2A	6121	1277-78	75183
Alpine #3A	6121	1279-80	75184
			75185

RECEIVED
 BUREAU OF
 LAND MANAGEMENT
 JUL 24 10 10 AM '97
 ARIZONA
 STATE OFFICE
 PHOENIX, ARIZONA






<u>Name of Claim</u> <u>No.</u>	<u>Book</u>	<u>Pages Nos.</u>	<u>B.L.M.</u>	<u>Serial</u>
Alpine #4A	6121	1281-82		75186 ✓
Frijole VI A	6159	1135-36		95315 ✓
Falcon #1A	6216	899-900		99789
Falcon #2A	6216	901-902		99790
Falcon #3A	6216	903-904		99791
Falcon #4A	6216	905-906		99792
Falcon #5A	6216	907-908		99793
Falcon #6A	6216	908-910		99794
Falcon #7A	6216	911-912		99795
Falcon #8A	6216	913-914		99796
Falcon #9A	6216	915-916		99797
Falcon #10A	6216	917-918		99798
Falcon #11A	6216	919-920		99799
Falcon #12A	6216	921-922		99800
Falcon #13A	6216	923-924		99801
Falcon #14A	6216	925-926		99802
Falcon #15A	6216	927-928		99803
Falcon #16A	6216	929-930		99804
Falcon #17A	6216	931-932		99805
Falcon #18A	6216	933-934		99806
Falcon #19A	6216	935-936		99807
Falcon #20A	6216	937-938		99808
Falcon #21A	6216	939-490		99809
Falcon #22A	6216	941-942		99810
Falcon #27A	6216	943-944		99811
Falcon #28A	6216	945-946		99812
Falcon #29A	6216	947-948		99813
Falcon #30A	6216	949-950		99814
Falcon #31A	6216	951-952		99815
Falcon #32A	6216	953-954		99816
Wasp #62A	6216	963-964		99817
Wasp #63A	6216	965-966		99818
Wasp #219A	6216	967-968		99819
Wasp #220A	6216	969-970		99820
Wasp #221A	6216	971-972		99821
Wasp #222A	6216	973-974		99822
Tecky	6216	997-998		99823
MIA 1 A	6420	1011-13		117293
MIA 2 A	6420	1014-16		117294
MIA 3 A	6420	1017-19		117295
MIA 4 A	6420	1020-22		117296
MIA 5 A	6420	1023-25		117297
MIA 6 A	6420	1026-28		117298
MIA 7 A	6420	1029-31		117299
MIA 8 A	6420	1032-34		117300
MIA 9 A	6420	1035-37		117301
MIA 12A	6420	1043-45		117304
MIA 13A	6420	1046-48		117305
MIA 14A	6420	1049-51		117306
BILLY C.	6522	781-782		129394 ✓

ARIZONA
STATE OFFICE
PHOENIX, ARIZONA

JUL 24 10 10 AM '97

RECEIVED
BUREAU OF
LAND MANAGEMENT

50
SMS



<u>Name of Claim</u>	<u>Book</u>	<u>Pages Nos.</u>	<u>B.L.M.</u>
Hope 1	8776	919-921	303950
Hope 2	8776	922-924	303951
Hope 3	8776	925-927	303952
Hope 4	8776	928-930	303953
Hope 5	8776	931-933	303954
Hope 6	8776	934-936	303955
Hope 7	8776	937-939	303956
Hope 8	8776	940-942	303957
Hope 9	8776	943-945	303958
Hope 10	8776	946-948	303959
Hope 10-A	8776	949-951	303960
Hope 11	8776	955-957	303961
Hope 12	8776	958-960	303962
Hope 13	8776	961-963	303963
Hope 14	8776	961-963	303964
Hope 14/Amended	8808	596-598	
Hope 15	8776	964-966	303965
Hope 16	8776	967-969	303966
Hope 17	8776	970-972	303967
Hope 18	8776	976-978	303968
Hope 19	8776	976-968	303969
Hope 20	8776	979-981	303970
Hope 21	8776	982-984	303971
Hope 22	8776	985-987	303972
Hope 23	8808	988-990	303973
Hope 23/Amended	8808	593-596	
Hope 24	8776	991-993	303974
Hope 25	8776	994-996	303975
Hope 26	8776	997-999	303976
Hope 27	8776	1000-1002	303977
Hope 28	8776	1003-1005	303978
Hope 29	8776	1006-1008	303979
Hope 30	8776	1009-1011	303980
Hope 31	8776	1012-1014	303981
Hope 32	8776	1015-1017	303982
Hope 32/Amended	8808	590-592	
Hope 33	8776	1018-1020	393883
Hope 34	8776	1021-1023	303984
Hope 35	8776	1024-1026	303985
Hope 36	8776	1027-1029	303986
Hope 37	8776	1030-1032	303987
H-38A	9018	1198-1199	313532
H-39A	9018	1200-1201	313533
H-40A	9018	1202-1203	313534
H-41A	9018	1204-1205	313535
H-42A	9018	1206-1207	313536
H-43A	9018	1208-1209	313537
H-44A	9018	1210-1211	313538
H-45A	9018	1212-1213	313539
H-46A	9018	1214-1215	313540

ARIZONA
STATE OFFICE
PHOENIX, ARIZONA


JUL 24 10 10 AM '97

RECEIVED
BUREAU OF
LAND MANAGEMENT

WRONG #
CORRECT #

303983


50
SMB



<u>Name of Claim</u>	<u>Book</u>	<u>Pages Nos.</u>	<u>B.L.M.</u>
H-47A	9018	1216-1217	313541
H-48A	9018	1218-1219	313542
H-49A	9018	1220-1221	313543
H-50A	9018	1222-1223	313544
H-51A	9018	1224-1225	313545
H-52A	9018	1226-1227	313546
H-53A	9018	1228-1229	313547
H-54A	9018	1230-1231	313548
H-55A	9018	1232-1233	313549
H-56A	9018	1234-1235	313550
H-57A	9018	1236-1237	313551
H-58A	9018	1238-1239	313552
H-59A	9018	1240-1241	313553
H-60A	9018	1242-1243	313554
H-61A	9018	1244-1245	313555
H-62A	9018	1246-1247	313556
H-63A	9018	1248-1249	313557
H-64A	9018	1250-1251	313558
H-65A	9018	1252-1253	313559
H-66A	9018	1254-1255	313560
H-67A	9018	1256-1257	313561
H-68A	9018	1258-1259	313562
H-69A	9018	1260-1261	313563
H-70A	9018	1262-1263	313564
H-71A	9018	1264-1265	313565
H-72A	9018	1266-1267	313566
H-73A	9018	1268-1269	313567
H-74A	9018	1270-1271	313568
H-75A	9018	1272-1273	313569
H-76A	9018	1274-1275	313570
H-77A	9018	1276-1277	313571
H-78A	9018	1278-1279	313572
H-79A	9018	1280-1281	313573
H-80A	9018	1282-1283	313574
H-81A	9018	1284-1285	313575
H-82A	9018	1286-1287	313576
H-83A	9018	1288-1289	313577
H-84A	9018	1290-1291	323578
H-85A	9018	1292-1293	313579
H-86A	9018	1294-1295	313580
H-87A	9018	1296-1297	313581
H-88A	9018	1298-1299	313582
H-89A	9018	1300-1301	313583
H-90A	9018	1302-1303	313584
H-91A	9018	1304-1305	313585
H-92A	9018	1306-1307	313586
H-93A	9018	1308-1309	313587
H-94A	9018	1310-1311	313588
H-95A	9018	1312-1313	313589
H-96A	9018	1314-1315	313590

RECEIVED
BUREAU OF
LAND MANAGEMENT
JUL 24 10 20 AM '97
ARIZONA
STATE OFFICE
PHOENIX, ARIZONA

SMK
25




<u>Name of Claim</u>	<u>Book</u>	<u>Pages Nos.</u>	<u>B.L.M.</u>
H-97A	9018	1316-1317	313591
H-98A	9018	1318-1319	313592
H-99A	9018	1320-1321	313593
H-100A	9018	1322-1323	313594
H-101A	9018	1324-1325	313595
H-102A	9018	1326-1327	313596
H-103A	9018	1328-1329	313597
H-104A	9018	1330-1331	313598
H-105A	9018	1332-1333	313599
H-106A	9018	1334-1335	313600
H-107A	9018	1336-1337	313601
H-108A	9018	1338-1339	313602
H-109A	9018	1340-1341	313603
H-110A	9018	1342-1243	313604
H-111A	9018	1344-1345	313605
H-112A	9018	1346-1347	313606
H-113A	9018	1348-1349	313607
H-114A	9018	1350-1351	313608
H-115A	9018	1352-1353	313609
H-116A	9018	1354-1355	313610
H-117A	9018	1356-1358	313611
H-118A	9018	1358-1359	313612
H-119A	9018	1360-1361	313613
H-120A	9018	1362-1363	313614
H-121A	9018	1364-1365	313615
H-122A	9018	1366-1367	313616
H-123A	9018	1368-1369	313617
H-124A	9018	1370-1371	313618
H-125A	9018	1372-1373	313619
H-126A	9018	1374-1375	313620
H-127A	9018	1376-1377	313621
H-128A	9018	1378-1379	313622
H-129A	9018	1380-1381	313623
H-130A	9018	1382-1383	313624
H-131A	9018	1384-1385	313625
H-132A	9018	1386-1387	313626
H-133A	9018	1388-1389	313627
H-134A	9018	1390-1391	313628
H-135A	9018	1392-1393	313629
H-136A	9018	1394-1395	313630
H-137A	9018	1396-1397	313631
H-138A	9018	1398-1399	313632
H-139A	9018	1400-1401	313633
H-140A	9018	1402-1403	313634
H-141A	9018	1404-1405	313635
H-142A	9018	1406-1407	313636
H-143A	9018	1408-1409	313637
H-144A	9018	1410-1411	313638
H-145A	9018	1412-1413	313639
H-146A	9018	1414-1415	313640

ARIZONA
STATE OFFICE
PHOENIX, ARIZONA

JUL 24 10 11 AM '97

RECEIVED
BUREAU OF
LAND MANAGEMENT


50
SMB



<u>Name of Claim</u>	<u>Book</u>	<u>Pages Nos.</u>	<u>B.L.M. Serial No.</u>
H-147A	9018	1416-1417	313641
H-148A	9018	1418-1419	313642
H-149A	9018	1420-1421	313643
H-150A	9018	1422-1423	313644
H-151A	9018	1424-1425	313645
H-152A	9018	1426-1427	313646
H-153A	9018	1428-1429	313647
H-154A	9018	1430-1431	313648
H-155A	9018	1432-1433	313649
H-156A	9018	1434-1435	313650
H-157A	9018	1436-1437	313651
H-158A	9018	1438-1439	313652
H-159A	9018	1440-1441	313653
H-160A	9018	1442-1443	313654
H-161A	9018	1444-1445	313655
H-162A	9018	1446-1447	313656
H-163A	9018	1448-1449	313657
H-164A	9018	1450-1451	313658
H-165A	9018	1452-1453	313659
H-166A	9018	1454-1455	313660
H-167A	9018	1456-1457	313661
H-168A	9018	1458-1459	313662
H-169A	9018	1460-1461	313663
H-170A	9018	1462-1463	313664
H-171A	9018	1464-1465	313665
H-177A	9018	1476-1477	313671
H-178A	9018	1478-1479	313672
H-179A	9018	1480-1481	313673
H-180A	9018	1482-1483	313674
H-181A	9018	1484-1485	313675
H-182A	9018	1486-1487	313676
H-183A	9018	1488-1489	313677
H-187A	9018	1490-1491	313678
H-188A	9018	1492-1493	313679
H-189A	9018	1494-1495	313680
H-190A	9018	1496-1497	313681
H-191A	9018	1498-1499	313682
H-192A	9018	1500-1501	313683
H-194A	9018	1502-1503	313684
H-195A	9018	1504-1505	313685
H-196A	9018	1506-1507	313686
H-197A	9018	1508-1509	313687
H-198A	9018	1510-1511	313688
H-199A	9018	1512-1513	313689
Hope 201	9792	2826-2827	330891

RECEIVED
 BUREAU OF
 LAND MANAGEMENT
 JUL 24 10 11 AM '97
 ARIZONA
 STATE OFFICE
 PHOENIX, ARIZONA

45
 [Handwritten initials]




<u>Name of Claim</u>	<u>Book</u>	<u>Pages Nos.</u>	<u>B.L.M. Serial No.</u>
Hope 201A	9922	6	330892
Hope 202	9792	2830-2831	330893
Hope 203	9792	2832-2833	330894
Hope 204	9792	2834-2835	330895
Hope 205	9792	2836-2837	330896
Hope 206	9792	2838-2839	330897
Hope 207	9792	2840-2841	330898
Hope 208	9792	2842-2843	330899
Hope 209	9792	2844-2845	330900
Hope 210	9792	2846-2847	330901
Hope 211	9792	2848-2849	330902
Hope 212	9792	2850-2851	330903
Hope 213	9792	2852-2853	330904
Hope 214	9792	2854-2855	330905
Hope 215	9792	2856-2857	330906
Hope 216	9792	2858-2859	330907
Hope 222	9797	2864-2865	330910
Hope 223	9797	2866-2867	330911
Hope 224	9797	2868-2869	330912
Hope 225	9797	2870-2871	330913
Hope 226A	9865	1328-1329	330914
Hope 227A	9865	1330-1331	330915
Hope 228A	9865	1332-1333	330916
Hope 229A	9865	1334-1335	330917
Hope 230	9797	2880-2881	330918
Hope 231	9797	2882-2883	330919
Hope 232	9797	2884-2885	330920
Hope 233	9797	2886-2887	330921
Hope 234	9797	2888-2889	330922
Hope 235	9797	2890-2891	330923
Hope 236	9797	2892-2893	330924
Hope 237	9797	2894-2895	330925
Hope 238	9797	2896-2897	330926
Hope 239	9797	2898-2899	330927
Hope 240	9797	2900-2901	330928
Hope 241	9797	2902-2903	330929
Hope 242	9797	2904-2905	330930
Hope 243	9797	2906-2907	330931
Hope 244	9797	2908-2909	330932
Hope 245	9797	2910-2911	330933
Hope 246	9797	2912-2913	330934
Hope 250	9797	2914-2915	330935
Hope 251	9797	2916-2917	330936
Hope 252	9797	2918-2919	330937
Hope 253	9797	2920-2921	330938
Hope 254	9797	2922-2923	330939
Hope 255	9797	2924-2925	330940
Hope 256	9797	2926-2927	330941

ARIZONA
STATE OFFICE
PHOENIX, ARIZONA

JUL 24 10 11 AM '97

RECEIVED
BUREAU OF
LAND MANAGEMENT

84
SME



<u>Name of Claim</u>	<u>Book</u>	<u>Pages Nos.</u>	<u>B.L.M. Serial No.</u>
Hope 257	9797	2928-2929	330942
Elk 47 Relocated	9797	2930-2931	330943
H-172B Relocated	9865	1336-1337	331308
H-173B Relocated	9865	1338-1339	331309
H-174B Relocated	9865	1340-1341	331310
H-175B Relocated	9865	1342-1343	331311
H-176B Relocated	9865	1344-1345	331312


All of said mining claims are owned by ASARCO Incorporated the mailing address for which is P O Box 5747, Tucson, Arizona 85703;

Claims are located in Sections 1,2,11,12,13,14,24,25, & 36, T18S, R15E; Sections 5,6,7,8,9,16,17,18,19,20,21,28,29, 30,31, 32 & 33, T18S, R16E; Sections 4,5,6,7,8, & 9, T19S, R16E; and Sections 1 & 2, T19S, R15E; G&SRB&M

850 claims @ \$100 = \$85,000.00

ARIZONA
STATE OFFICE
PHOENIX, ARIZONA
JUL 24 10 11 AM '97
RECEIVED
BUREAU OF
LAND MANAGEMENT

[Handwritten signature]





ASARCO Incorporated 180 Maiden Lane New York, N.Y. 10038

Payee No. Month Voucher No.

7845 JULY 97 07-0271

97-98 HELVETIA MAINT FEE 85 0714042 85,000.00 .00 85,000.00

Detach Before Depositing



om 1370-45
(March 1984)

UNITED STATES
DEPARTMENT OF THE INTERIOR
BUREAU OF LAND MANAGEMENT

RECEIPT AND ACCOUNTING ADVICE

No. 2315069 04

TC/AZ

07/24/97

Subject: CLAIM MAINTENANCE FEE 1998 - 850

2 16 13

85,000.00

Applicant:

ASARCO
BOX 5747
TUCSON AZ 85703

CK 45005155

Remitter: 520-798-7500

Assignor:

LEASE MANAGEMENT DATA NEW UPDATE PAYMENT

ORIGINAL SERIAL NO.	ASG.	TYPE	ST.	CTY.	FUND SYMBOL	ACRES/UNITS	RATE
AME 2198, ET AL							

AMOUNT	ANV. DATE	EXP. DATE	BILL CYC.	S/C	DISTRICT	NEXT BILL	MISC. DATA	U of M	ACTUAL UNITS

ASSIGNMENT SERIAL NO.	ASG.	TYPE	ST.	CTY.	FUND SYMBOL	ACRES/UNITS	RATE

AMOUNT	ANV. DATE	EXP. DATE	BILL CYC.	S/C	DISTRICT	NEXT BILL	MISC. DATA	U of M	ACTUAL UNITS

APPLY REMITTANCE			
ACTION	FUND SYMBOL	CTY.	AMOUNT
FILING FEE			
RENTAL			
UNEARNED			
REFUND			
TOTAL			
AMOUNT DUE			

Remarks:

BY: _____ DATE: _____

- Lease in Escrow?
 - KGS?
 - Auto Escalates?
 - Auto Renew?
- Of Interest?
Operating Rights?
Operator
Bond Filed?

FOR MMS USE ONLY

BILLEE NUMBER	FOREST REFUGE
OCS SECTION CODE	

ASARCO

Copper Operations
Tucson Office

2194	75181
13284	47449
14972	62735
15002	66803
25210	95314
27423	99789
28871	129394
35995	303950
46740	313532
64123	330891
74390	331308
	117279

July 30, 1996

FEDERAL EXPRESS

Bureau of Land Management
Arizona State Office
Mining Claims Section
3707 N. 7th. Street
Phoenix, AZ 85011

Gentlemen:

Mining Claim Annual Maintenance Fee
Helvetia Project (850 Claims)
Pima County, Arizona


RECEIVED
 BUREAU OF
 LAND MANAGEMENT
 JUL 24 10 08 AM '96
 ARIZONA
 STATE OFFICE
 PHOENIX, ARIZONA

This will serve as notice that the owner of the claims/sites intends to continue to hold them as listed and described in Exhibit A.

The annual maintenance fee of \$100.00 for each mining claim and mill site as required under Public Law 103-66 of August 10, 1993, 107 stat. 312 for fiscal year 1996, was mailed to the State Office of the BLM in the form of a check in the amount of \$85,000.00 for the claims/sites listed in Exhibit A.

Owner: ASARCO Incorporated
P. O. Box 5747
Tucson, AZ 85703

Please return the proof of payment receipt to the owner, Attn: M. A. Miller.



Mark Miller
Land Manager

MAM/kh

Encls.

ENTERED IN COMPUTER

7/25/96 MAM
SR

RECEIVED OF
BUREAU OF
LAND MANAGEMENT
JUL 24 10 08 AM '96
ARIZONA
STATE OFFICE
PHOENIX, ARIZONA

WHEN RECORDED RETURN TO:

ASARCO Incorporated
P. O. Box 5747
Tucson, AZ 85703

AFFIDAVIT OF LABOR PERFORMED
AND IMPROVEMENTS MADE
BY PAYMENT OF MAINTENANCE FEES

STATE OF ARIZONA)
) ss:
County of Pima)


Mark A. Miller, being first duly sworn, deposes and says that he is a citizen of the United States and more than twenty-one (21) years of age, and resides in Tucson, County of Pima, State of Arizona, and is personally acquainted with the mining claims situated in the Helvetia Mining District, Pima County, Arizona, the names and books and pages of record in the office of the County Recorder of Pima county, Arizona, and the Bureau of Land Management serial numbers of the Notices of Location whereof are as set forth in Exhibit A.

That all of said mining claims are owned by ASARCO Incorporated, the mailing address for which is P. O. Box 5747, Tucson, AZ 85703; that between September 1, 1995 and September 1, 1996, in excess of \$85,000 worth of work and improvements were done and performed for the benefit of each of the described claims. Work and improvements consisted of:

Annual rental fee of \$100.00 for each mining claim as required under Public law 103-66 of August 10, 1993, 107 stat. 312. BLM receipt of payment attached.

Said labor was performed and improvements made at the expense of ASARCO Incorporated for the benefit of each and all of said mining claims (850) comprising said contiguous group as part of a general plan of exploration, improvements and development, and they tend to explore, improve and develop each and all of said mining claims. The amount expended for and the value of said labor and improvements is more than One Hundred Dollars (\$100.00) for each of the mining claims, and at least said amount was allocated to each of the mining claims. Said expenditure was made in good faith for the purpose of exploring, improving and developing said contiguous group of mining claims, and was intended as annual labor and improvements for each and all of the described unpatented lode mining claims for the assessment year ending at 12:00 o'clock Meridian, September 1, 1996.

ASARCO Incorporated

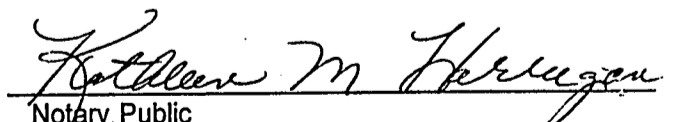
By 
Mark A. Miller

STATE OF ARIZONA)
) ss:
County of Pima)

The foregoing instrument was acknowledged before me this 3rd day of

July, 1996 by Mark A. Miller

My Commission Expires July 6, 1996
My Commission Expires


Notary Public

ENTERED IN COMPUTER
7/25/96 

EXHIBIT A
FOR YEAR ENDING
SEPTEMBER 1, 1996
 BY PAYMENT OF MAINTENANCE FEES

The following contiguous group of unpatented mining claims are situated in the Helvetia Mining District, Pima County, Arizona. The Location Notices of which are of record in the office of the County Recorder of Pima County, Arizona, and the Bureau of Land Management serial numbers are filed at Phoenix Arizona.

<u>Name of Claim</u>	<u>Book</u>	<u>Pages Nos.</u>	<u>B.L.M. Serial No.</u>
York Fraction	2022	340	2198
York Fraction/Amended	5436	80	
Travis #1	1983	253	2199
Travis #1/Second Amended	5436	806	
Jim	995	391	2200
Jim/Amended	5436	802	
Isle Royal Fraction	2054	188	2201
Isle Royal Fraction/Amended	5436	808	
Indian Club Fraction	2054	187	2202
Indian Club Fraction/Amended	5436	809	
Pilot Fraction	2051	261	2203
Pilot Fraction/Amended	5436	810	
A.O.T. Fraction	2054	186	2204 ✓ 7
A.O.T. Fraction/Amended	5436	811	
Malachite Fraction	2110	263	✓ 2211-1
Malachite Fraction/Amended	5436	807	
MAX 121 B/Relocation	5609	574	✓ 13284-1
MAX 123 B/Relocation	5609	576	✓ 13286-1
MAX 125 B/Relocation	5609	578	13288
MAX 126 B/Relocation	5609	579	13289
MAX 127 B/Relocation	5609	580	13290
MAX 128 B/Relocation	5609	581	13291
MAX 129 B/Relocation	5609	582	13292
MAX 129 B/Amended	6126	1202-1203	
MAX 130 B/Relocation	5609	583	13293
MAX 131 B/Relocation	5609	584	13294
MAX 132 B/Relocation	5609	585	13295
MAX 133 B/Relocation	5609	586	13296
MAX 134 B/Relocation	5609	587	13297
MAX 135 B/Relocation	5609	588	13298
MAX 136 B/Relocation	5609	589	13299
MAX 137 B/Relocation	5609	590	13300
MAX 138 B/Relocation	5609	591	13301
MAX 139 B/Relocation	5609	592	13302
MAX 140 B/Relocation	5609	593	13303
MAX 141 B/Relocation	5609	594	13304
MAX 142 B/Relocation	5609	595	13305
MAX 143 B/Relocation	5609	596	13306
MAX 144 B/Relocation	5609	597	13307 - 26

ARIZONA
STATE OFFICE
PHOENIX, ARIZONA

RECEIVED
BUREAU OF
LAND MANAGEMENT
JUL 24 10 08 AM '96

ENTERED IN COMPUTER

7/25/96 KLM

SP 30

Name of Claim

RECEIVED
BUREAU OF
LAND MANAGEMENT
JUL 24 10 08 AM '96
ARIZONA
STATE OFFICE
PHOENIX, ARIZONA

Book
5609
5609
5609
5609
5609
7073
5609
5609
5609
7073
5609
5609
7073
5609
5609
7073
314
1062
314
1062
314
1062
1062
759
1062
759
1062
300
1062
1062
1062
1062
1062
1062
1062
1062
1070
1454
1454
5636
5636
5636
5636
5636
5636
5636
5636
5636
5636
5636
5636
5636
5636
5636
5636
5636
5636
5636

Nos.
598
599
600
601
602
603
604-605
604
605
606-607
606
607
608-609
608
609
610-611
120
539
117
540
119
541
118
542
202
543
201
544
277
545
546
547
548
549
551
552
553
494
349
350
741
742
743
744
745
746
747
748
749
750

B.L.M.
Serial No.

13308
13309
13310
13311
13312
13313
13314
13315
13316
13317
13318
13319
14972
14973
14974
14975
14976
14977
14978
14979
14980
14981
14982
14984
14985
14986
14987
14988
14989
15002
15003
15004
15005
15006
15007
15008
15009
15010
15011

-12

-40

ENTERED IN COMPUTER

7/25/96 MCH SP

39

<u>Name of Claim</u>	<u>Book</u>	<u>Pages Nos.</u>	<u>B.L.M. Serial No.</u>
Deering Springs No. 17 A/Amended	6126	1204-1205	
Deering Springs No. 21 A/Relocation	5636	751	15012
Deering Springs No. 22 A/Relocation	5636	752	15013
Deering Springs No. 23 A/Relocation	5636	753	15014
Deering Springs No. 24 A/Relocation	5636	754	15015
Deering Springs No. 25 A/Relocation	5636	755	15016
Deering Springs No. 26 A/Relocation	5636	756	15017
Deering Springs No. 27 A/Relocation	5636	757	15018
Deering Springs No. 28 A/Relocation	5636	758	15019
Deering Springs No. 28 A/Amended	6126	1206-1207	
Deering Springs No. 29 A/Relocation	5636	759	15020
Deering Springs No. 30 A/Relocation	5636	760	15021
Deering Springs No. 31 A/Relocation	5636	761	15022
Deering Springs No. 32 A/Relocation	5636	762	15023
Deering Springs No. 33 A/Relocation	5636	763	15024
Deering Springs No. 34 A/Relocation	5636	764	15025
Deering Springs No. 35 A/Relocation	5636	765	15026
Deering Springs No. 36 A/Relocation	5636	766	15027
Deering Springs No. 37 A/Relocation	5636	767	15028
Deering Springs No. 38 A/Relocation	5636	768	15029
Deering Springs No. 39 A/Relocation	5636	769	15030
Deering Springs No. 42 A/Relocation	5636	770	15031
Deering Springs No. 51 A/Relocation	5636	771	15032
Deering Springs No. 52 A/Relocation	5636	772	✓15033-22
Kid 1	3368	529	25210
Kid 2	3368	530	25211
Kid 3	3368	531	25212
Kid 4	3368	532	25213
Kid 5	3368	533	25214
Kid 6	3368	534	25215
Kid 7	3368	535	25216
Kid 8	3368	537	25217
Kid 9	3368	536	25218
Kid 10	3368	538	25219
Kid 11	3368	539	25220
Kid 12	3368	540	25221
Kid 13	3368	541	25222
Kid 14	3368	542	25223
Kid 15	3368	543	25224
Kid 16	3368	544	25225
Kid 17	3368	545	25226
Kid 18	3368	546	25227
Kid 19	3368	547	25228
Kid 20	3368	548	25229
Kid 21	3368	549	25230
Kid 22	3368	550	25231 - 22

ARIZONA
STATE OFFICE
PHOENIX, ARIZONA

JUL 24 10 08 AM '96

RECEIVED
BUREAU OF
LAND MANAGEMENT

ENTERED IN COMPUTER

7/25/96 MJA GP

14

<u>Name of Claim</u>	<u>Book</u>	<u>Pages Nos.</u>	<u>B.L.M. Serial No.</u>
Kid 23	3368	551	25232
Kid 24	3368	552	25233
Kid 25	3368	553	25234
Kid 26	3368	554	25235
Kid 27	3368	555	25236
Kid 28	3368	556	25237
Kid 29	3368	557	25238 - 7
Kid 29/Amended	6216	1001-1002	
Kid 34	3368	562	25243
Kid 35	3368	563	25244
Kid 36	3368	564	25245
Kid 37	3368	565	25246
Kid 38	3368	566	25247
Kid 39	3368	567	25248
Kid 40	3368	568	25249
Kid 41	3368	569	25250
Kid 42	3368	570	25251
Kid 43	3368	571	25252
Kid 44	3368	572	25253
Kid 45	3368	573	25254
Kid 46	3368	574	25255
Kid 46/Amended	6216	1003-1004	
Kid 47	3368	575	25256
Kid 47/Amended	6216	1005-1006	
Wasp 52	3786	52	25257
Wasp 52/Amended	6216	955-956	
Wasp 53	3786	53	25258
Wasp 53/Amended	6216	957-958	
Wasp 54	3786	54	25259
Wasp 55	3786	55	25260
Wasp 56	3786	56	25261
Wasp 57	3786	57	25262
Wasp 58	3786	58	25263
Wasp 58/Amended	3842	133	
Wasp 60	3786	59	25264
Wasp 60/Amended	6216	959-960	
Wasp 61	3786	60	25265 - 23
Wasp 61/Amended	6216	961-962	
Wasp 101	3786	63	25268
Wasp 102	3786	64	25269
Wasp 103	3786	65	25270
Wasp 104	3786	66	25271
Wasp 105	3786	67	25272
Wasp 106	3786	68	25273
Wasp 107	3786	69	25274 - 7

ARIZONA
STATE OFFICE
PHOENIX, ARIZONA

JUL 24 10 08 AM '96

RECEIVED
BUREAU OF
LAND MANAGEMENT

ENTERED IN COMPUTER

7/25/96 mjt/yr

(37)

RECEIVED
BUREAU OF

LAND MANAGEMENT

<u>Name of Claim</u>		<u>Book</u>	<u>Pages Nos.</u>	<u>B.L.M. Serial No.</u>
Wasp 111		3786	70	25275
Wasp 112	JUL 24 10 08 AM '96	3786	71	25276
Wasp 113		3786	72	25277
Wasp 114		3786	73	25278
Wasp 115	ARIZONA	3786	74	25279
Wasp 116	STATE OFFICE	3786	75	25280
Wasp 117	PHOENIX, ARIZONA	3786	76	25281
Wasp 118		3786	77	25282
Wasp 119		3786	78	25283
Wasp 120		3786	79	25284
Wasp 121		3786	80	25285
Wasp 122		3786	81	25286
Wasp 123		3786	82	25287
Wasp 124		3786	83	25288
Wasp 125		3786	84	25289
Wasp 126		3786	85	25290
Wasp 127		3786	86	25291
Wasp 128		3786	87	25292
Wasp 129		3786	88	25293
Wasp 130		3786	89	25294
Wasp 201		3786	90	25295
Wasp 202		3786	91	25296
Wasp 203		3786	92	25297
Wasp 204		3786	93	25298
Wasp 205		3786	94	25299
Wasp 206		3786	95	25300
Wasp 207		3786	96	25301
Wasp 208		3786	97	25302
Wasp 209		3786	98	25303
Wasp 210		3786	99	25304
Wasp 211		3786	100	25305
Wasp 212		3786	101	25306
Wasp 213		3786	102	25307
Wasp 214		3786	103	25308
Wasp 215		3786	104	25309
Wasp 216		3786	105	25310
Wasp 217		3786	106	25311
Wasp 218		3786	107	✓ 25312-38
Wasp 313		3786	144	25349-1
Wasp 315		3786	146	25351-4
Wasp 317		3786	148	25353-4
Wasp 319		3786	150	25355-1
Wasp 319/Amended		6216	975-976	
Wasp 321		3786	152	25357-1
Wasp 321/Amended		6216	977-978	
Wasp 323		3786	154	25359-1
Wasp 323/Amended		6216	979-980	
Wasp 325		3786	156	25361-1
Wasp 325/Amended		6216	981-982	

ENTERED IN COMPUTER

7/25/96 NXL/je

(45)

<u>Name of Claim</u>	<u>Book</u>	<u>Pages Nos.</u>	<u>B.L.M.</u> <u>Serial No.</u>
Wasp 327	3786	158	25363
Wasp 327/Amended	6116	983-984	
Wasp 329	3786	160	25365
Wasp 329/Amended	6216	985-986	
Wasp 331	3786	162	25367
Wasp 331/Amended	6216	987-988	
Wasp 333	3786	164	25369
Wasp 333/Amended	6216	989-990	
Wasp 335	3786	166	25371
Wasp 335/Amended	6216	991-992	
Wasp 337	3786	168	25373
Wasp 337/Amended	6216	993-994	
Wasp 339	3786	170	25375-7
Wasp 339/Amended	6216	995-996	
Wasp 341	3786	172	25377-1
Wasp 343	3786	174	25379
Wasp 344	3786	175	25380
Wasp 345	3786	176	25381
Wasp 346	3786	177	25382
Wasp 347	3786	178	25383
Wasp 348	3786	179	25384
Wasp 349	3786	180	25385
Wasp 350	3786	181	25386
Wasp 351	3786	182	25387
Wasp 352	3786	183	25388
Wasp 353	3786	184	25389
Wasp 354	3786	185	25390-12
Max 41	4792	584	25662-1
Max 43	4792	586	25664-1
Max 45	4792	588	25666-1
Max 47	4792	590	25668-1
Max 49	4792	592	25670-1
Max 71	4792	614	25692
Max 72	4792	615	25693
Max 73	4792	616	25694
Max 74	4792	617	25695
Max 75	4792	618	25696
Max 76	4792	619	25697
Max 77	4792	620	25698
Max 78	4792	621	25699
Max 79	4792	622	25700
Max 80	4792	623	25701
Max 81	4792	624	25702
Max 82	4792	625	25703
Max 83	4792	626	25704
Max 84	4792	627	25705
Max 85	4792	628	25706
Max 86	4792	629	25707-16

ARIZONA
STATE OFFICE
PHOENIX, ARIZONA

JUL 24 10 08 AM '96

RECEIVED
BUREAU OF
LAND MANAGEMENT

ENTERED IN COMPUTER

7/25/96 MHA JR

(41)

<u>Name of Claim</u>	<u>Book</u>	<u>Pages Nos.</u>	<u>B.L.M. Serial No.</u>
Max 87	4792	630	25708
Max 88	4792	631	25709
Max 89	4792	632	25710
Max 90	4792	633	25711
Max 91	4792	634	25712
Max 93	4792	636	25714
Max 95	4792	638	25716
Max 97	4792	640	25718
Max 99	4792	642	25720
Max 101	4792	644	25722
Max 102	4792	645	25723
Max 103	4792	646	25724
Max 104	4792	647	25725
Max 105	4792	648	25726
Max 106	4792	649	25727
Max 107	4792	650	25728
Max 108	4792	651	25729
Max 109	4792	652	25730
Max 110	4792	653	25731
Max 111	4792	654	25732
Max 112	4792	655	25733
Max 113	4792	656	25734
Max 114	4792	657	25735
Max 115	4792	658	25736
Max 116	4792	659	25737
Max 117	4792	660	25738
Max 118	4792	661	25739
Max 119	4792	662	25740
Max 120	4792	663	25741
Elk 1	3368	576	27428
Elk 2	3368	577	27424
Elk 3	3368	578	27425
Elk 4	3368	579	27426
Elk 5	3368	580	27427
Elk 6	3368	581	27428
Elk 35	3368	610	27451
Elk 35/Amended	6121	1273-1274	
Elk 36	3368	611	27452
Elk 37	3368	612	27453
Elk 39	3368	614	27455
Elk 41	3368	616	27457
Elk 43	3368	618	27459
Elk 45	3368	620	27461
Elk 70	3368	645	27465
Elk 71	3368	646	27466
Elk 72	3368	647	27467
Elk 73	3368	648	27468

ARIZONA
STATE OFFICE
PHOENIX, ARIZONA

JUL 24 10 08 AM '96

RECEIVED
BUREAU OF
LAND MANAGEMENT

ENTERED IN COMPUTER

7/25/96 mtj

(14)

<u>Name of Claim</u>	<u>Book</u>	<u>Pages Nos.</u>	<u>B.L.M. Serial No.</u>
Elk 74	3368	649	27469
Elk 75	3368	650	27470
Elk 76	3368	651	27471
Elk 77	3368	652	27472
Elk 78	3368	653	27473
Elk 79	3368	654	27474
Elk 80	3368	655	27475
Elk 81	3368	656	27476
Elk 83	3368	658	27478
Elk 85	3368	660	27480
Elk 87	3368	662	27482
Alpine #5	2221	495	27513
Alpine #5/Amended	6121	1283-1284	
Alpine #6	2221	496	27514
Alpine #6/Amended	6121	1285-1286	
Alpine #7	2221	497	27515
Alpine #7/Amended	6121	1287-1288	
Alpine #8	2221	498	27516
Alpine #8/Amended	6121	1289-1290	
Alpine #9	2221	499	27517
Alpine #9/Amended	6121	1291-1292	
Alpine #10	2221	500	27518
Alpine #10/Amended	6121	1293-1294	
Alpine #11	2221	501	27519
Alpine #11/Amended	6121	1295-1296	
Alpine #12	2221	502	27520
Alpine #12/Amended	6121	1297-1298	
Alpine #13	2221	503	27521
Alpine #14	2221	504	27522
Alpine #15	2221	505	27523
Alpine #16	2221	506	27524
Alpine #17	2221	507	27525
Alpine #18	2221	508	27526
Alpine #19	2230	138	27527
Alpine #20	2230	139	27528
Alpine #21	2230	140	27529
Alpine #22	2230	141	27530
Alpine #23	2230	142	27531
Alpine #24	2230	143	27532
Santa Rita Wedge	5901	1379	28871
Buzzard No. 5	2089	294	36021
Shadow #4	2827	66	36025
John 1	3934	508	36026
John 2	3934	509	36027
Flying Dutchman No. 2	2089	295	36028
Flying Dutchman No. 3	2089	296	36029
Flying Dutchman No. 4	2089	297	36030

ARIZONA
STATE OFFICE
PHOENIX, ARIZONA

JUL-24 10 08 AM '96

RECEIVED
BUREAU OF
LAND MANAGEMENT

ENTERED IN COMPUTER

7/25/96 MXT SP

39

<u>Name of Claim</u>	<u>Book</u>	<u>Pages Nos.</u>	<u>B.L.M. Serial No.</u>
Flying Dutchman No. 5	2089	298	36031
Flying Dutchman No. 6	2089	299	36032
Flying Dutchman No. 6/Amended	6121	1267-1268	
Black Bess No. 2	2089	290	36034
K.W.L.	2078	442	36036
G.E.J.	2078	443	36037
R.F.E.	2078	444	36038
R.C.M.	2078	445	36039
Sycamore #1	2078	445	36040
Sycamore #2	2078	447	36041
Sycamore #3	2078	448	36042
Sycamore #4	2078	449	36043
Sycamore #4/Amended	6121	1299-1300	
Sycamore #5	2078	450	36044
Sycamore #5/Amended	6121	1301-1302	
Sycamore #6	2078	451	36045
Sycamore #6/Amended	6121	1303-1304	
Sycamore #7	2078	452	36046
Sycamore #7/Amended	6121	1305-1306	
Sycamore #8	2078	453	36047
Sycamore #8/Amended	6121	1307-1308	
Sycamore #9	2078	454	36048
Sycamore #10	2078	455	36049
Sycamore #11	2078	456	36050
Sycamore #12	2078	457	36051
Naragansett Extension #1	937	372	36052
Naragansett Extension #2	937	373	36053
Naragansett Extension #3	937	374	36054
Naragansett Extension #4	937	375	36055
Naragansett Extension #5	937	376	36056
Naragansett Extension #6	937	377	36057
Naragansett Extension #7	937	378	36058
Naragansett Extension #8	937	379	36059
Naragansett Extension #9	2020	358	36060
Schwab Extension #1 North	1271	92	36061
Rocky 1	3726	117	36062
Amole No. 2	2051	262	36063
Falls No. 3	2110	267	36065
Falls No. 4	2110	268	36066
Perry No. 1	2112	11	36067
Perry #2	2112	12	36068
Perry #3	2112	13	36069
Perry #4	2112	14	36070
Perry #7	2112	17	36073
Perry #8	2112	18	36074
Perry #9	2112	19	36075
Perry #10	2112	20	36076

ARIZONA
STATE OFFICE
PHOENIX, ARIZONA

JUL 24 10 08 AM '96

RECEIVED
BUREAU OF
LAND MANAGEMENT

ENTERED IN COMPUTER

7/25/96 RJA SP

41

<u>Name of Claim</u>	<u>Book</u>	<u>P— Nos.</u>	<u>B.L.M. Serial No.</u>
Perry #11	2112	21	36077
Perry #12	2112	22	36078
Perry #15	2112	25	36081
Perry #15/Amended	2139	441	
Perry #16	2112	26	36082
Perry #17	2112	27	36083
Perry #18	2112	28	36084
Perry #18/Amended	2139	442	
Gunsite 1-A	1980	353	36086
Gunsite No. 2	1941	339	36087
Gunsite No. 2/Amended	1980	354	
Gunsite No. 3	1941	340	36088
Gunsite No. 4	1941	341	36089
Gunsite 5A	2022	341	36090
Gunsite 6-B	2110	264	36091
Gunsite No. 7	1941	344	36092
Gunsite 7A	2411	174	36093
Gunsite No. 8	1941	345	36094
Gunsite No. 9	1941	346	36095
Gunsite No. 10	1941	347	36096
Gunsite No. 11	1941	348	36097
Gunsite No. 12	1941	349	36098
Gunsite No. 13	1941	350	36099
Gunsite No. 14	1941	351	36100
Gunsite No. 15	1941	352	36101
Gunsite No. 16	1941	353	36102
Gunsite No. 17	1941	354	36103
Gunsite No. 18	1941	355	36104
Gunsite No. 19	1941	356	36105
Gunsite No. 20	1941	357	36106
Gunsite No. 21	1941	358	36107
Gunsite No. 22	1941	359	36108
Gunsight No. 23	1941	359	36109
Gunsight No. 23/Amended	2022	343	
Gunsite No. 24	1943	14	36110
Gunsite No. 24/Amended	1980	355	
Gunsite No. 25	1943	15	36111
Gunsite No. 26	1943	16	36112
Gunsite No. 27	1943	13	36113
Gunsight No. 28	1967	325	36114
Gunsight No. 29	1967	326	36115
Gunsight No. 30	1967	327	36116
Gunsight No. 31	1967	328	36117
Gunsight No. 32	1967	329	36118
Gunsight No. 33	1967	330	36119
Gunsight No. 35	1967	332	36121
Gunsight No. 36	1967	333	36122
Gunsight No. 37	1967	334	36123

ARIZONA
STATE OFFICE
PHOENIX, ARIZONA

JUL 24 10 09 AM '96

RECEIVED
BUREAU OF
LAND MANAGEMENT

ENTERED IN COMPUTER

7/25/96 MCH SR

43

<u>Name of Claim</u>	<u>Book</u>	<u>Pages Nos.</u>	<u>B.L.M. Serial No.</u>
Gunsight No. 38	1967	335	36124
Gunsight No. 39	1967	336	36125
Gunsight No. 40	1967	337	36126
Gunsight No. 41	1967	338	36127
Gunsight No. 42	1967	339	36128
Gunsight No. 43	1967	340	36129
Gunsight 44	1994	152	36130
Gunsight 44/Amended	6420	1007-1008	
Gunsight #45	1994	153	36131
Gunsight #45/Amended	6420	1009-1010	
Gunsight #46	1994	154	36132
Gunsight #47	1994	155	36133
Gunsight #48	1994	156	36134
Gunsight #49	1994	157	36135
Gunsight #50	1994	158	36136
Gunsight #50/Amended	2078	464	
Williams Folly	5406	878	36137
Williams Folly #2	5406	879	36138 ✓
Santa Rita #1	2148	520	46740
Santa Rita #2	2148	521	46741
Santa Rita #3	2148	522	46742 ✓
Santa Rita #7	2148	526	46746 ✓
Santa Rita #17	2148	536	46756 ✓
Santa Rita #18	2148	537	46757
Santa Rita #19	2148	538	46758
Santa Rita #20	2148	539	46759
Santa Rita #21	2148	540	46760
Santa Rita #22	2148	541	46761
Santa Rita #23	2148	542	46762
Santa Rita #24	2148	543	46763
Santa Rita #25	2148	544	46764 ✓
Santa Rita #29	2148	548	46768
Santa Rita #30	2148	549	46769
Santa Rita #31	2148	550	46770

ARIZONA
STATE OFFICE
PHOENIX, ARIZONA

JUL 24 10 09 AM '96

RECEIVED
BUREAU OF
LAND MANAGEMENT

ENTERED IN COMPUTER

7/25/96 NLT SP

<u>Name of Claim</u>	<u>Book</u>	<u>Pages Nos.</u>	<u>B.L.M.</u> <u>Serial No.</u>
Catalina #1	2148	518	46771
Catalina #2	2148	517	46772
Catalina #3	2148	516	46773
Catalina #4	2148	515	46774
Catalina #5A	2170	437	46775
Catalina #6A	2170	435	46776
Catalina #7	2148	512	46777
Catalina #8	2148	511	46778
Fred Bennett	936	425	46779
Fred Bennett	712	107	46780
Fred Bennett/Amended	2110	262	
Rosemont #9	936	424	46781
Rosemont #9/Amended	2078	466	
Rosemont #11	936	420	46782
Rosemont #11-A	2078	458	46783
Rosemont #12	936	431	46784
Rosemont #12/Amended	2078	467	
Rosemont #13	936	434	46785
Rosemont #13/Amended	2078	468	
Rosemont #15	936	429	46786
Rosemont #15/Amended	2078	469	
Rosemont #16	936	430	46787
Rosemont # 16/Amended	2078	470	
Rosemont #17	936	432	46788
Rosemont #17/Amended	2078	471	
Rosemont #18	936	433	46789
Rosemont #18/Amended	2078	472	
Rosemont #21	964	202	46790
Rosemont #21/Amended	2078	473	
Fred Bennett Fraction	2022	338	46791 ✓
Last Chance No. 3/Relocation	2929	209	46794 ✓
Cave	NN	555	46796 ✓
Strip	821	391	46800
Cuba Fraction	2022	342	46801
Patrick Henry Fraction/Relocaton	3486	103	46802
R. G. Ingersoll Fraction	2110	265	46803
Daylight Fraction	2110	266	46804
Travis #2	1983	254	46805
Travis #2/Amended	2078	465	
Travis #3	1983	255	46806
Travis #4	1983	256	46807
Travis #4/Amended	2170	455	
Travis #5	1983	257	46808

ARIZONA
STATE OFFICE
PHOENIX, ARIZONA

JUL 24 10 09 AM '96

RECEIVED
BUREAU OF
LAND MANAGEMENT

ENTERED IN COMPUTER

7/25/96 MTH JR 52

<u>Name of Claim</u>	<u>Book</u>	<u>Pages Nos.</u>	<u>B.L.M. Serial No.</u>
Travis #6	1983	258	46809
Art	1009	441	46810
Art/Amended	2078	459	
Al	1009	442	46811
Al/Amended	2078	460	
Sam	1009	439	46812
Sam/Amended	2078	461	
Fred	1009	440	46813
Fred/Amended	2078	462	
Bert	1009	443	46814
Bert/Amended	2078	463	
Bob	995	393	46815 ✕
Canyon No. 34	6048	1225-26	47482 ✕
Canyon No. 35	6048	1227-28	47483
Canyon No. 36	6048	1229-30	47484
Canyon No. 37	6048	1231-32	47485
Canyon No. 38	6048	1233-34	47486
Canyon No. 39	6048	1235-36	47487
Canyon No. 40	6048	1237-38	47488
Canyon No. 41	6048	1239-40	47489
Canyon No. 42	6048	1241-42	47490
Canyon No. 43	6048	1243-44	47491
Canyon No. 64	6048	1285-86	47512 ✕
Canyon No. 65	6048	1287-88	47513
Canyon No. 66	6048	1289-90	47514
Canyon No. 67	6048	1291-92	47515
Canyon No. 68	6048	1293-94	47516
Canyon No. 69	6048	1295-96	47517
Canyon No. 70	6048	1297-98	47518
Canyon No. 71	6048	1299-1300	47519
Canyon No. 72	6048	1301-02	47520
Canyon No. 73	6048	1303-04	47521
Canyon No. 74	6048	1305-06	47522
Canyon No. 75	6048	1307-08	47523
Canyon No. 76	6048	1309-10	47524
Canyon No. 77	6048	1311-12	47525
Canyon No. 78	6048	1313-14	47526
Canyon No. 79	6048	1315-16	47527
Telemeter Fraction	2075	381	62785 ✕
Telemeter Fraction/Amended	5013	166	
West End Fraction	2075	383	62786
West End Fraction/Amended	5013	164	
Hattie Fraction	2075	382	62787
Hattie Fraction/Amended	5013	165	
Cactus	6104	1251-52	64123 ✕
Travis #7	6104	1253-54	64124
Fox #1	2705	63	64125
Fox #1 Amended	6104	1255-56	
Fox #2	2705	64	64126
Fox #2/Amended	6104	1257-58	

ARIZONA STATE OFFICE PHOENIX, ARIZONA

JUL 24 10 09 AM '96

RECEIVED BUREAU OF LAND MANAGEMENT

ENTERED IN COMPUTER

7/25/96 NCTH SP

B.L.M.

<u>Name of Claim</u>	<u>Book</u>	<u>Pages Nos.</u>	<u>Serial No.</u>
Alpine #4A	6121	1281-82	75186
Frijole VI A	6159	1135-36	95315
Falcon #1A	6216	899-900	99789
Falcon #2A	6216	901-902	99790
Falcon #3A	6216	903-904	99791
Falcon #4A	6216	905-906	99792
Falcon #5A	6216	907-908	99793
Falcon #6A	6216	908-910	99794
Falcon #7A	6216	911-912	99795
Falcon #8A	6216	913-914	99796
Falcon #9A	6216	915-916	99797
Falcon #10A	6216	917-918	99798
Falcon #11A	6216	919-920	99799
Falcon #12A	6216	921-922	99800
Falcon #13A	6216	923-924	99801
Falcon #14A	6216	925-926	99802
Falcon #15A	6216	927-928	99803
Falcon #16A	6216	929-930	99804
Falcon #17A	6216	931-932	99805
Falcon #18A	6216	933-934	99806
Falcon #19A	6216	935-936	99807
Falcon #20A	6216	937-938	99808
Falcon #21A	6216	939-490	99809
Falcon #22A	6216	941-942	99810
Falcon #27A	6216	943-944	99811
Falcon #28A	6216	945-946	99812
Falcon #29A	6216	947-948	99813
Falcon #30A	6216	949-950	99814
Falcon #31A	6216	951-952	99815
Falcon #32A	6216	953-954	99816
Wasp #62A	6216	963-964	99817
Wasp #63A	6216	965-966	99818
Wasp #219A	6216	967-968	99819
Wasp #220A	6216	969-970	99820
Wasp #221A	6216	971-972	99821
Wasp #222A	6216	973-974	99822
Tecky	6216	997-998	99823
MIA 1 A	6420	1011-13	117293
MIA 2 A	6420	1014-16	117294
MIA 3 A	6420	1017-19	117295
MIA 4 A	6420	1020-22	117296
MIA 5 A	6420	1023-25	117297
MIA 6 A	6420	1026-28	117298
MIA 7 A	6420	1029-31	117299
MIA 8 A	6420	1032-34	117300
MIA 9 A	6420	1035-37	117301
MIA 12A	6420	1043-45	117304
MIA 13A	6420	1046-48	117305
MIA 14A	6420	1049-51	117306
BILLY C.	6522	781-782	129394

ARIZONA
STATE OFFICE
PHOENIX, ARIZONA

JUL-24 10 09 AM '96

RECEIVED
BUREAU OF
LAND MANAGEMENT

ENTERED IN COMPUTER

7/25/96 MRM SR 30

<u>Name of Claim</u>	<u>Book</u>	<u>Pages Nos.</u>	<u>B.L.M.</u>
Hope 1	8776	919-921	303950 ✓
Hope 2	8776	922-924	303951
Hope 3	8776	925-927	303952
Hope 4	8776	928-930	303953
Hope 5	8776	931-933	303954
Hope 6	8776	934-936	303955
Hope 7	8776	937-939	303956
Hope 8	8776	940-942	303957
Hope 9	8776	943-945	303958
Hope 10	8776	946-948	303959
Hope 10-A	8776	949-951	303960
Hope 11	8776	955-957	303961
Hope 12	8776	958-960	303962
Hope 13	8776	961-963	303963
Hope 14	8776	961-963	303964
Hope 14/Amended	8808	596-598	
Hope 15	8776	964-966	303965
Hope 16	8776	967-969	303966
Hope 17	8776	970-972	303967
Hope 18	8776	976-978	303968
Hope 19	8776	976-968	303969
Hope 20	8776	979-981	303970
Hope 21	8776	982-984	303971
Hope 22	8776	985-987	303972
Hope 23	8808	988-990	303973
Hope 23/Amended	8808	593-596	
Hope 24	8776	991-993	303974
Hope 25	8776	994-996	303975
Hope 26	8776	997-999	303976
Hope 27	8776	1000-1002	303977
Hope 28	8776	1003-1005	303978
Hope 29	8776	1006-1008	303979
Hope 30	8776	1009-1011	303980
Hope 31	8776	1012-1014	303981
Hope 32	8776	1015-1017	303982
Hope 32/Amended	8808	590-592	
Hope 33	8776	1018-1020	393883
Hope 34	8776	1021-1023	303984
Hope 35	8776	1024-1026	303985
Hope 36	8776	1027-1029	303986
Hope 37	8776	1030-1032	303987
H-38A	9018	1198-1199	313532 ✓
H-39A	9018	1200-1201	313533
H-40A	9018	1202-1203	313534
H-41A	9018	1204-1205	313535
H-42A	9018	1206-1207	313536
H-43A	9018	1208-1209	313537
H-44A	9018	1210-1211	313538
H-45A	9018	1212-1213	313539
H-46A	9018	1214-1215	313540

ARIZONA
STATE OFFICE
PHOENIX, ARIZONA

JUL 24 10 09 AM '96

RECEIVED
BUREAU OF
LAND MANAGEMENT

ENTERED IN COMPUTER

7/25/96 MEA SR 47

<u>Name of Claim</u>	<u>Book</u>	<u>Pages Nos.</u>	<u>B.L.M.</u>
H-47A	9018	1216-1217	313541 ✓
H-48A	9018	1218-1219	313542
H-49A	9018	1220-1221	313543
H-50A	9018	1222-1223	313544
H-51A	9018	1224-1225	313545
H-52A	9018	1226-1227	313546
H-53A	9018	1228-1229	313547
H-54A	9018	1230-1231	313548
H-55A	9018	1232-1233	313549
H-56A	9018	1234-1235	313550
H-57A	9018	1236-1237	313551
H-58A	9018	1238-1239	313552
H-59A	9018	1240-1241	313553
H-60A	9018	1242-1243	313554
H-61A	9018	1244-1245	313555
H-62A	9018	1246-1247	313556
H-63A	9018	1248-1249	313557
H-64A	9018	1250-1251	313558
H-65A	9018	1252-1253	313559
H-66A	9018	1254-1255	313560
H-67A	9018	1256-1257	313561
H-68A	9018	1258-1259	313562
H-69A	9018	1260-1261	313563
H-70A	9018	1262-1263	313564
H-71A	9018	1264-1265	313565
H-72A	9018	1266-1267	313566
H-73A	9018	1268-1269	313567
H-74A	9018	1270-1271	313568
H-75A	9018	1272-1273	313569
H-76A	9018	1274-1275	313570
H-77A	9018	1276-1277	313571
H-78A	9018	1278-1279	313572
H-79A	9018	1280-1281	313573
H-80A	9018	1282-1283	313574
H-81A	9018	1284-1285	313575
H-82A	9018	1286-1287	313576
H-83A	9018	1288-1289	313577
H-84A	9018	1290-1291	323578
H-85A	9018	1292-1293	313579
H-86A	9018	1294-1295	313580
H-87A	9018	1296-1297	313581
H-88A	9018	1298-1299	313582
H-89A	9018	1300-1301	313583
H-90A	9018	1302-1303	313584
H-91A	9018	1304-1305	313585
H-92A	9018	1306-1307	313586
H-93A	9018	1308-1309	313587
H-94A	9018	1310-1311	313588
H-95A	9018	1312-1313	313589
H-96A	9018	1314-1315	313590

ARIZONA
STATE OFFICE
PHOENIX, ARIZONA

JUL 24 10 09 AM '96

RECEIVED
BUREAU OF
LAND MANAGEMENT

ENTERED IN COMPUTER

7/25/96 MCH 50

<u>Name of Claim</u>	<u>Book</u>	<u>Pages Nos.</u>	<u>B.L.M.</u>
H-97A	9018	1316-1317	313591 ✓
H-98A	9018	1318-1319	313592
H-99A	9018	1320-1321	313593
H-100A	9018	1322-1323	313594
H-101A	9018	1324-1325	313595
H-102A	9018	1326-1327	313596
H-103A	9018	1328-1329	313597
H-104A	9018	1330-1331	313598
H-105A	9018	1332-1333	313599
H-106A	9018	1334-1335	313600
H-107A	9018	1336-1337	313601
H-108A	9018	1338-1339	313602
H-109A	9018	1340-1341	313603
H-110A	9018	1342-1243	313604
H-111A	9018	1344-1345	313605
H-112A	9018	1346-1347	313606
H-113A	9018	1348-1349	313607
H-114A	9018	1350-1351	313608
H-115A	9018	1352-1353	313609
H-116A	9018	1354-1355	313610
H-117A	9018	1356-1358	313611
H-118A	9018	1358-1359	313612
H-119A	9018	1360-1361	313613
H-120A	9018	1362-1363	313614
H-121A	9018	1364-1365	313615
H-122A	9018	1366-1367	313616
H-123A	9018	1368-1369	313617
H-124A	9018	1370-1371	313618
H-125A	9018	1372-1373	313619
H-126A	9018	1374-1375	313620
H-127A	9018	1376-1377	313621
H-128A	9018	1378-1379	313622
H-129A	9018	1380-1381	313623
H-130A	9018	1382-1383	313624
H-131A	9018	1384-1385	313625
H-132A	9018	1386-1387	313626
H-133A	9018	1388-1389	313627
H-134A	9018	1390-1391	313628
H-135A	9018	1392-1393	313629
H-136A	9018	1394-1395	313630
H-137A	9018	1396-1397	313631
H-138A	9018	1398-1399	313632
H-139A	9018	1400-1401	313633
H-140A	9018	1402-1403	313634
H-141A	9018	1404-1405	313635
H-142A	9018	1406-1407	313636
H-143A	9018	1408-1409	313637
H-144A	9018	1410-1411	313638
H-145A	9018	1412-1413	313639
H-146A	9018	1414-1415	313640

ARIZONA
STATE OFFICE
PHOENIX, ARIZONA

JUL 24 10 09 AM '96

RECEIVED
BUREAU OF
LAND MANAGEMENT

ENTERED IN COMPUTER

7/25/96 *mtf* *50*

<u>Name of Claim</u>	<u>Book</u>	<u>Pages Nos.</u>	<u>B.L.M. Serial No.</u>
H-147A	9018	1416-1417	313641
H-148A	9018	1418-1419	313642
H-149A	9018	1420-1421	313643
H-150A	9018	1422-1423	313644
H-151A	9018	1424-1425	313645
H-152A	9018	1426-1427	313646
H-153A	9018	1428-1429	313647
H-154A	9018	1430-1431	313648
H-155A	9018	1432-1433	313649
H-156A	9018	1434-1435	313650
H-157A	9018	1436-1437	313651
H-158A	9018	1438-1439	313652
H-159A	9018	1440-1441	313653
H-160A	9018	1442-1443	313654
H-161A	9018	1444-1445	313655
H-162A	9018	1446-1447	313656
H-163A	9018	1448-1449	313657
H-164A	9018	1450-1451	313658
H-165A	9018	1452-1453	313659
H-166A	9018	1454-1455	313660
H-167A	9018	1456-1457	313661
H-168A	9018	1458-1459	313662
H-169A	9018	1460-1461	313663
H-170A	9018	1462-1463	313664
H-171A	9018	1464-1465	313665
H-177A	9018	1476-1477	313671
H-178A	9018	1478-1479	313672
H-179A	9018	1480-1481	313673
H-180A	9018	1482-1483	313674
H-181A	9018	1484-1485	313675
H-182A	9018	1486-1487	313676
H-183A	9018	1488-1489	313677
H-187A	9018	1490-1491	313678
H-188A	9018	1492-1493	313679
H-189A	9018	1494-1495	313680
H-190A	9018	1496-1497	313681
H-191A	9018	1498-1499	313682
H-192A	9018	1500-1501	313683
H-194A	9018	1502-1503	313684
H-195A	9018	1504-1505	313685
H-196A	9018	1506-1507	313686
H-197A	9018	1508-1509	313687
H-198A	9018	1510-1511	313688
H-199A	9018	1512-1513	313689
Hope 201	9792	2826-2827	330891

ARIZONA
STATE OFFICE
PHOENIX, ARIZONA

JUL 24 10 09 AM '96

RECEIVED
BUREAU OF
LAND MANAGEMENT

ENTERED IN COMPUTER

7/25/96 MTA

SR 45

Name of Claim	Book	Page Nos.	B.L.M. Serial No.
Hope 201A .	9922	1070	330892
Hope 202	9792	2830-2831	330893
Hope 203	9792	2832-2833	330894
Hope 204	9792	2834-2835	330895
Hope 205	9792	2836-2837	330896
Hope 206	9792	2838-2839	330897
Hope 207	9792	2840-2841	330898
Hope 208	9792	2842-2843	330899
Hope 209	9792	2844-2845	330900
Hope 210	9792	2846-2847	330901
Hope 211	9792	2848-2849	330902
Hope 212	9792	2850-2851	330903
Hope 213	9792	2852-2853	330904
Hope 214	9792	2854-2855	330905
Hope 215	9792	2856-2857	330906
Hope 216	9792	2858-2859	330907
Hope 222	9797	2864-2865	330910 ✓
Hope 223	9797	2866-2867	330911
Hope 224	9797	2868-2869	330912
Hope 225	9797	2870-2871	330913
Hope 226A	9865	1328-1329	330914
Hope 227A	9865	1330-1331	330915
Hope 228A	9865	1332-1333	330916
Hope 229A	9865	1334-1335	330917
Hope 230	9797	2880-2881	330918
Hope 231	9797	2882-2883	330919
Hope 232	9797	2884-2885	330920
Hope 233	9797	2886-2887	330921
Hope 234	9797	2888-2889	330922
Hope 235	9797	2890-2891	330923
Hope 236	9797	2892-2893	330924
Hope 237	9797	2894-2895	330925
Hope 238	9797	2896-2897	330926
Hope 239	9797	2898-2899	330927
Hope 240	9797	2900-2901	330928
Hope 241	9797	2902-2903	330929
Hope 242	9797	2904-2905	330930
Hope 243	9797	2906-2907	330931
Hope 244	9797	2908-2909	330932
Hope 245	9797	2910-2911	330933
Hope 246	9797	2912-2913	330934
Hope 250	9797	2914-2915	330935
Hope 251	9797	2916-2917	330936
Hope 252	9797	2918-2919	330937
Hope 253	9797	2920-2921	330938
Hope 254	9797	2922-2923	330939
Hope 255	9797	2924-2925	330940
Hope 256	9797	2926-2927	330941

ARIZONA
STATE OFFICE
PHOENIX, ARIZONA

JUL 24 10 09 AM '96

RECEIVED
BUREAU OF
LAND MANAGEMENT

ENTERED IN COMPUTER

7/25/96 MTA/je 48

<u>Name of Claim</u>	<u>Book</u>	<u>Pages Nos.</u>	<u>B.L.M. Serial No.</u>
Hope 257	9797	2928-2929	330942
Elk 47 Relocated	9797	2930-2931	330943
H-172B Relocated	9865	1336-1337	331308
H-173B Relocated	9865	1338-1339	331309
H-174B Relocated	9865	1340-1341	331310
H-175B Relocated	9865	1342-1343	331311
H-176B Relocated	9865	1344-1345	331312

All of said mining claims are owned by ASARCO Incorporated the mailing address for which is P O Box 5747, Tucson, Arizona 85703;

Claims are located in Sections 1,2,11,12,13,14,24,25, & 36, T18S, R15E; Sections 5,6,7,8,9,16,17,18,19,20,21,28,29, 30,31, 32 & 33, T18S, R16E; Sections 4,5,6,7,8, & 9, T19S, R16E; and Sections 1 & 2, T19S, R15E; G&SRB&M

850 claims @ \$100 = \$85,000.00

RECEIVED
BUREAU OF
LAND MANAGEMENT
JUL 24 10 09 AM '96
ARIZONA
STATE OFFICE
PHOENIX, ARIZONA

ENTERED IN COMPUTER

SP (1)

<u>Name of Claim</u>	<u>Book</u>	<u>Page Nos.</u>	<u>B.L.M. Serial No.</u>
Fox #7	2705	69	64131
Fox #7/Amended	6104	1267-68	
Fox #13	2705	75	64133
Fox #13/Amended	6104	1271-72	
Cloud Rest	SS	511	64134
Cloud Rest/Amended	6104	1273-74	
Big Windy	5406	876	64135
Big Windy Fraction	5406	877	64136
Blue Wing	SS	581	64137
Cloud Rest No. 1	B-B-B	277	64138
Cloud Rest No. 1/Amended	6104	1275-76	
Kent #1 Long John	1936	245	66835
Kent #2 Patricia C.	1936	246	66836
Kent #3 Little Joe	1936	247	66837
Belle of Rosemont	2571	125	66838
Belle of Rosemont/Amended	6216	999-1000	
John	995	395	74390
Joe	995	396	74391
Ben	995	392	74392
Pete	995	394	74393
Adolph Lewisohn	710	346	74394
Adolph Lewisohn	936	419	74395
Rosemont	710	347	74396
Rosemont	936	418	74397
Albert Steinfeld	710	348	74398
Albert Steinfeld	936	427	74399
Hugh Young	712	108	74400
Hugh Young	936	422	74401
Ethel	712	109	74402
Albert	712	110	74403
Rosemont #1	908	504	74404
Rosemont #2	908	501	74405
Rosemont #3	908	503	74406
Rosemont #4	908	499	74407
Rosemont #7	936	421	74408
Rosemont #8	936	423	74409
Rosemont #14	936	428	74410
Rosemont #19	964	200	74411
Rosemont #20	964	201	74412
Rosemont #20	908	500	74413
Rosemont #22	964	203	74414
Rosemont #23	908	497	74415
Rosemont #24	908	498	74416
Rosemont #25	908	502	74417
RX	936	426	74418
Flying Dutchman #7A	6121	1269-70	75181
Blue Point No. 2A	6121	1271-72	75182
Alpine #1A	6121	1275-76	75183
Alpine #2A	6121	1277-78	75184
Alpine #3A	6121	1279-80	75185

ARIZONA STATE OFFICE PHOENIX, ARIZONA

JUL 24 10 09 AM '96

RECEIVED BUREAU OF LAND MANAGEMENT

ENTERED IN COMPUTER
7/25/96 NCH SR 45

UNITED STATES
DEPARTMENT OF THE INTERIOR
BUREAU OF LAND MANAGEMENT

RECEIPT AND ACCOUNTING ADVICE

NO. **2228634** 04

Subject: CLAIM MAINTENANCE FEE 1997 (0500) 10.00 07/04/98
 Applicant: 55,000.00

ASARCO, INC.
 BOX 5747
 TUCSON, AZ 85703

Remitter: SAME AS CK. #45003009

Signor:

LEASE MANAGEMENT DATA										
<input type="checkbox"/> NEW <input type="checkbox"/> UPDATE <input type="checkbox"/> PAYMENT										
ORIGINAL SERIAL NO.	ASG.	TYPE	ST.	CTY.	FUND SYMBOL			ACRES/UNITS	RATE	
INC 2198, ET AL										
AMOUNT	ANV. DATE	EXP. DATE	BILL CYC.	S/C	DISTRICT	NEXT BILL	MISC. DATA	U of M	ACTUAL UNITS	
ASSIGNMENT SERIAL NO.	ASG.	TYPE	ST.	CTY.	FUND SYMBOL			ACRES/UNITS	RATE	
AMOUNT	ANV. DATE	EXP. DATE	BILL CYC.	S/C	DISTRICT	NEXT BILL	MISC. DATA	U of M	ACTUAL UNITS	

APPLY REMITTANCE			
DESCRIPTION	FUND SYMBOL	CTY.	AMOUNT
PLANTING FEE			
INITIAL			
EARNED			
REFUND			
TOTAL			
AMOUNT DUE			

Remarks:

BY: _____ DATE: _____

Lease in Escrow? _____
 RGS? _____
 Auto Escalates? _____
 Auto Renew? _____

Of Interest? _____
 Operating Rights? _____
 Operator _____
 Bond Filed? _____

FOR MMS USE ONLY		
BILLEE	NUMBER	FOREST REFUGE
OCS SECTION	CODE	

ASARCO

August 8, 1995

Copper Operations
Tucson Office

FEDERAL EXPRESS

Bureau of Land Management
Arizona State Office
Mining Claims Section
P. O. Box 16563
Phoenix, AZ 85011

Gentlemen:

2194	(27)	
13284		
14972	62735	
15000	64123	129394
25210	66803	303950
27423	74390	313532
28871	75181	330891
35995	95314	331308
46740	99789	SR
47449	117299	

Mining Claim Annual Maintenance Fee
Helvetia Project (875 Claims)
Pima County, Arizona

RECEIVED
BLM, AZ STATE OFFICE
Aug 10 '95
9:00 A.M.
PHOENIX, ARIZONA

This will serve as notice that the owner of the claims/sites intends to continue to hold them as listed and described in Exhibit A.

The annual maintenance fee of \$100.00 for each mining claim and mill site as required under Public Law 103-66 of August 10, 1993, 107 stat. 312 for fiscal year 1995, was mailed to the State Office of the BLM in the form of a check in the amount of \$87,500.00 for the claims/sites listed in Exhibit A.

Owner: ASARCO Incorporated
P O Box 5747
Tucson, AZ 85703

Please return the proof of payment receipt to the owner, Attn: M. A. Miller.

Mark Miller
Land Manager

MAM/kh

Encls.

8/22/95 Lewis
ENTERED IN COMPUTER
96 maintenance fee

875
sqm

ASARCO Incorporated P. O. Box 5747 Tucson, AZ 85703-0747
1150 North 7th Avenue Phone (520) 798-7500 Fax: (520) 798-7782

F. ANN RODRIGUEZ, RECORDER
 RECORDED BY: DSC
 DEPUTY RECORDER
 1212 R00C



W
 ASARCO INC
 ATTN MARK MILLER
 PO BOX 5747
 TUCSON AZ 85703

DOCKET: 1009
 PAGE: 27
 NO. OF PAGES: 2
 SEQUENCE: 9511351
 08/02/95
 AFFPL 09:13:0
 ENVELOPE
 AMOUNT PAID \$ 32.0

AFFIDAVIT OF LABOR PERFORMED
 AND IMPROVEMENTS MADE
 BY PAYMENT OF MAINTENANCE FEES

STATE OF ARIZONA)
) ss:
 County of Pima)

RECEIVED
 BLM STATE OFFICE
 AUG 11 '95
 9:00 A.M.
 PHOENIX, ARIZONA

Mark A. Miller, being first duly sworn, deposes and says that he is a citizen of the United States and more than twenty-one (21) years of age, and resides in Tucson, County of Pima, State of Arizona, and is personally acquainted with the mining claims situated in the Helvetia Mining District, Pima County, Arizona, the names and books and pages of record in the office of the County Recorder of Pima county, Arizona, and the Bureau of Land Management serial numbers of the Notices of Location whereof are as set forth in Exhibit A.

That all of said mining claims are owned by ASARCO Incorporated, the mailing address for which is P. O. Box 5747, Tucson, AZ 85703; that between September 1, 1994 and September 1, 1995, in excess of \$87,500 worth of work and improvements were done and performed for the benefit of each of the described claims. Work and improvements consisted of:

Annual rental fee of \$100.00 for each mining claim as required under Public law 103-66 of August 10, 1993, 107 stat. 312. BLM receipt of payment attached.

Said labor was performed and improvements made at the expense of ASARCO Incorporated for the benefit of each and all of said mining claims (875) comprising said contiguous group as part of a general plan of exploration, improvements and development, and they tend to explore, improve and develop each and all of said mining claims. The amount expended for and the value of said labor and improvements is more than One Hundred Dollars (\$100.00) for each of the mining claims, and at least said amount was allocated to each of the mining claims. Said expenditure was made in good faith for the purpose of exploring, improving and developing said contiguous group of mining claims, and was intended as annual labor and improvements for each and all of the described unpatented lode mining claims for the assessment year ending at 12:00 o'clock Meridian, September 1, 1995.

ASARCO INCORPORATED

F. ANN RODRIGUEZ, RECORDER
RECORDED BY: DSC
DEPUTY RECORDER
1212 RDOC



W
ASARCO INC
ATTN MARK MILLER
PO BOX 5747
TUCSON AZ 85703

DOCKET: 1009
PAGE: 27
NO. OF PAGES: 2
SEQUENCE: 9511351
08/02/95
09:13:0
AFFPL
ENVELOPE AMOUNT PAID \$ 32.0

**AFFIDAVIT OF LABOR PERFORMED
AND IMPROVEMENTS MADE
BY PAYMENT OF MAINTENANCE FEES**

STATE OF ARIZONA)
County of Pima) ss:

RECEIVED
BLM AZ STATE OFFICE
AUG 11 95
9:00 A.M.
PHOENIX, ARIZONA

Mark A. Miller, being first duly sworn, deposes and says that he is a citizen of the United States and more than twenty-one (21) years of age, and resides in Tucson, County of Pima, State of Arizona, and is personally acquainted with the mining claims situated in the Helvetia Mining District, Pima County, Arizona, the names and books and pages of record in the office of the County Recorder of Pima county, Arizona, and the Bureau of Land Management serial numbers of the Notices of Location whereof are as set forth in Exhibit A.

That all of said mining claims are owned by ASARCO Incorporated, the mailing address for which is P. O. Box 5747, Tucson, AZ 85703; that between September 1, 1994 and September 1, 1995, in excess of \$87,500 worth of work and improvements were done and performed for the benefit of each of the described claims. Work and improvements consisted of:

Annual rental fee of \$100.00 for each mining claim as required under Public law 103-66 of August 10, 1993, 107 stat. 312. BLM receipt of payment attached.

Said labor was performed and improvements made at the expense of ASARCO Incorporated for the benefit of each and all of said mining claims (875) comprising said contiguous group as part of a general plan of exploration, improvements and development, and they tend to explore, improve and develop each and all of said mining claims. The amount expended for and the value of said labor and improvements is more than One Hundred Dollars (\$100.00) for each of the mining claims, and at least said amount was allocated to each of the mining claims. Said expenditure was made in good faith for the purpose of exploring, improving and developing said contiguous group of mining claims, and was intended as annual labor and improvements for each and all of the described unpatented lode mining claims for the assessment year ending at 12:00 o'clock Meridian, September 1, 1995.

ASARCO Incorporated

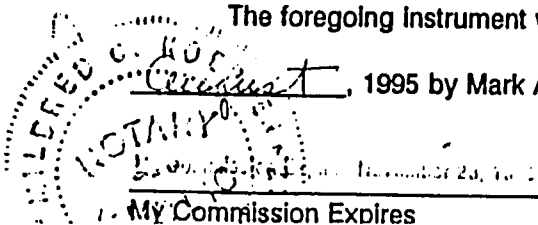
By

Mark A. Miller

STATE OF ARIZONA)
County of Pima) ss:

The foregoing instrument was acknowledged before me this 2nd day of

August, 1995 by Mark A. Miller



Mildred C Koepfen
Notary Public

Form 1370-41
March 1984)

UNITED STATES
DEPARTMENT OF THE INTERIOR
BUREAU OF LAND MANAGEMENT
RECEIPT AND ACCOUNTING ADVICE

NO. 2024622

Subject: CLAIM MAINTENANCE FEE 1995 (881) WG/AZ 08/26/94
Applicant: 2 32 13 88,100.00

ASARCO INC.
BOX 5747
TUCSON AZ. 85703-0747

Remitter: SAME CK. # 45004577, 005357
792-3010

Assignor:

SERIAL NO.
AMC 2196, RT AL

REFER TO THE ABOVE CASE SERIAL NUMBER IN ALL CORRESPONDENCE. PLEASE INFORM THIS OFFICE OF A CHANGE IN ADDRESS.

NOTE: This notice is a receipt for monies paid the United States. If these monies are for required fees in connection with application to lease, purchase, enter, or otherwise acquire an interest in public lands or resources, this receipt is not an authorization to utilize the land applied for and it does not convey any right, title, or interest in the land for which application is made.

COPPER OPERATIONS

SEP 1 1994

9:00 A.M.
PHOENIX, ARIZONA

AUG 10 '95

RECEIVED
B.L.M. AZ STATE OFFICE

10098 296

EXHIBIT A
FOR YEAR ENDING
SEPTEMBER 1, 1995
 BY PAYMENT OF MAINTENANCE FEES

The following contiguous group of unpatented mining claims are situated in the Helvetia Mining District, Pima County, Arizona. The Location Notices of which are of record in the office of the County Recorder of Pima County, Arizona, and the Bureau of Land Management serial numbers are filed at Phoenix Arizona.

<u>Name of Claim</u>	<u>Book</u>	<u>Pages Nos.</u>	<u>B.L.M. Serial No.</u>
Santa Rita Fraction	2148	510	AMC 2196
Santa Rita Fraction/Amended ✓	5436	803	
Cushing Fraction	2022	344	2197
Cushing Fraction/Amended ✓	5436	805	
York Fraction	2022	340	2198
York Fraction/Amended ✓	5436	804	
Travis #1	1983	253	2199
Travis #1/Second Amended ✓	5436	806	
Jim	995	391	2200
Jim/Amended ✓	5436	802	
Isle Royal Fraction	2054	188	2201
Isle Royal Fraction/Amended ✓	5436	808	
Indian Club Fraction	2054	187	2202
Indian Club Fraction/Amended ✓	5436	809	
Pilot Fraction	2051	261	2203
Pilot Fraction/Amended ✓	5436	810	
A.O.T. Fraction	2054	186	2204
A.O.T. Fraction/Amended ✓	5436	811	
Malachite Fraction	2110	263	2211 ✓
Malachite Fraction/Amended	5436	807	
MAX 121 B/Relocation —	5609	574	13284 —
MAX 123 B/Relocation —	5609	576	13286 —
MAX 125 B/Relocation	5609	578	13288
MAX 126 B/Relocation	5609	579	13289
MAX 127 B/Relocation	5609	580	13290
MAX 128 B/Relocation	5609	581	13291
MAX 129 B/Relocation	5609	582	13292
MAX 129 B/Amended	6126	1202-1203	
MAX 130 B/Relocation	5609	583	13293
MAX 131 B/Relocation	5609	584	13294
MAX 132 B/Relocation	5609	585	13295
MAX 133 B/Relocation	5609	586	13296
MAX 134 B/Relocation	5609	587	13297
MAX 135 B/Relocation	5609	588	13298
MAX 136 B/Relocation	5609	589	13299
MAX 137 B/Relocation	5609	590	13300
MAX 138 B/Relocation	5609	591	13301
MAX 139 B/Relocation	5609	592	13302
MAX 140 B/Relocation	5609	593	13303
MAX 141 B/Relocation	5609	594	13304
MAX 142 B/Relocation	5609	595	13305
MAX 143 B/Relocation	5609	596	13306
MAX 144 B/Relocation	5609	597	13307

9:00 A.M.
PHOENIX, ARIZONA

Aug 10 '95

RECEIVED
PIMA STATE OFFICE

<u>Name of Claim</u>	<u>Book</u>	<u>Pages Nos.</u>	<u>B.L.M. Serial No.</u>
MAX 145 B/Relocation	5609	598	13308
MAX 146 B/Relocation	5609	599	13309
MAX 147 B/Relocation	5609	600	13310
MAX 148 B/Relocation	5609	601	13311
MAX 149 B/Relocation	5609	602	13312
MAX 150 B/Relocation	5609	603	13313
MAX 150 B/Amended	7073	604-605	
MAX 151 B/Relocation	5609	604	13314
MAX 152 B/Relocaton	5609	605	13315
MAX 152 B/Amended	7073	606-607	
MAX 153 B/Relocation	5609	606	13316
MAX 154 B/Relocation	5609	607	13317
MAX 154 B/Amended	7073	608-609	
MAX 155 B/Relocation	5609	608	13318
MAX 156 B/Relocation	5609	609	13319
MAX 156 B/Amended	7073	610-611	
Rosalind	314	120	14972
Rosalind/Amended ✓	1062	539	
Michael M.	314	117	14973
Michael M./Amended ✓	1062	540	
Lydia J.	314	119	14974
Lydia J./Amended ✓	1062	541	
Ida D.	314	118	14975
Ida D./Amended ✓	1062	542	
D & D #1	759	202	14976
D & D #1/Amended	1062	543	
D & D #2	759	201	14977
D & D II/Amended	1062	544	
El Frijoli	300	277	14978
Frijoli/Amended	1062	545	
Frijoli II	1062	546	14979
Frijoli III	1062	547	14980
Frijoli IV	1062	548	14981
Frijoli V	1062	549	14982
Frijoli VII	1062	551	14984
Frijoli VIII	1062	552	14985
Frijoli IX	1062	553	14986
Frijoli X	1070	494	14987
Frijoli XI	1454	349	14988
Frijoli XI Extension	1454	350	14989
Deering Springs No. 2 A/Relocation	5636	741	15002
Deering Springs No. 4 A/Relocation	5636	742	15003
Deering Springs No. 6 A/Relocation	5636	743	15004
Deering Springs No. 8 A/Relocation	5636	744	15005
Deering Springs No. 10 A/Relocation	5636	745	15006
Deering Springs No. 12 A/Relocation	5636	746	15007
Deering springs No. 14 A/Relocation	5636	747	15008
Deering Springs No. 15 A/Relocation	5636	748	15009
Deering Springs No. 16 A/Relocaton	5636	749	15010
Deering Springs No. 17 A/Relocation	5636	750	15011

PHOENIX, ARIZ. 9:00 A.M.

AUG 10

39
B.L.M. AZ

<u>Name of Claim</u>	<u>Book</u>	<u>Pages Nos.</u>	<u>B.L.M. Serial No.</u>
Deering Springs No. 17 A/Amended	6126	1204-1205	
Deering Springs No. 21 A/Relocation	5636	751	15012
Deering Springs No. 22 A/Relocation	5636	752	15013
Deering Springs No. 23 A/Relocation	5636	753	15014
Deering Springs No. 24 A/Relocation	5636	754	15015
Deering Springs No. 25 A/Relocation	5636	755	15016
Deering Springs No. 26 A/Relocation	5636	756	15017
Deering Springs No. 27 A/Relocation	5636	757	15018
Deering Springs No. 28 A/Relocation	5636	758	15019
Deering Springs No. 28 A/Amended	6126	1206-1207	
Deering Springs No. 29 A/Relocation	5636	759	15020
Deering Springs No. 30 A/Relocation	5636	760	15021
Deering Springs No. 31 A/Relocation	5636	761	15022
Deering Springs No. 32 A/Relocation	5636	762	15023
Deering Springs No. 33 A/Relocation	5636	763	15024
Deering Springs No. 34 A/Relocation	5636	764	15025
Deering Springs No. 35 A/Relocation	5636	765	15026
Deering Springs No. 36 A/Relocation	5636	766	15027
Deering Springs No. 37 A/Relocation	5636	767	15028
Deering Springs No. 38 A/Relocation	5636	768	15029
Deering Springs No. 39 A/Relocation	5636	769	15030
Deering Springs No. 42 A/Relocation	5636	770	15031
Deering Springs No. 51 A/Relocation	5636	771	15032
Deering Springs No. 52 A/Relocation	5636	772	15033
Kid 1	3368	529	25210
Kid 2	3368	530	25211
Kid 3	3368	531	25212
Kid 4	3368	532	25213
Kid 5	3368	533	25214
Kid 6	3368	534	25215
Kid 7	3368	535	25216
Kid 8	3368	537	25217
Kid 9	3368	536	25218
Kid 10	3368	538	25219
Kid 11	3368	539	25220
Kid 12	3368	540	25221
Kid 13	3368	541	25222
Kid 14	3368	542	25223
Kid 15	3368	543	25224
Kid 16	3368	544	25225
Kid 17	3368	545	25226
Kid 18	3368	546	25227
Kid 19	3368	547	25228
Kid 20	3368	548	25229
Kid 21	3368	549	25230
Kid 22	3368	550	25231

10098 277

9:00 A.M.
PHOENIX, ARIZONA

Aug 10 '95

RECEIVED
B.L.M. AZ STATE OFFICE

44

<u>Name of Claim</u>	<u>Book</u>	<u>Pages Nos.</u>	<u>B.L.M. Serial No.</u>
Kid 23	3368	551	25232
Kid 24	3368	552	25233
Kid 25	3368	553	25234
Kid 26	3368	554	25235
Kid 27	3368	555	25236
Kid 28	3368	556	25237
Kid 29	3368	557	25238
Kid 29/Amended	6216	1001-1002	
Kid 34	3368	562	25243
Kid 35	3368	563	25244
Kid 36	3368	564	25245
Kid 37	3368	565	25246
Kid 38	3368	566	25247
Kid 39	3368	567	25248
Kid 40	3368	568	25249
Kid 41	3368	569	25250
Kid 42	3368	570	25251
Kid 43	3368	571	25252
Kid 44	3368	572	25253
Kid 45	3368	573	25254
Kid 46	3368	574	25255
Kid 46/Amended	6216	1003-1004	
Kid 47	3368	575	25256
Kid 47/Amended	6216	1005-1006	
Wasp 52	3786	52	25257
Wasp 52/Amended	6216	955-956	
Wasp 53	3786	53	25258
Wasp 53/Amended	6216	957-958	
Wasp 54	3786	54	25259
Wasp 55	3786	55	25260
Wasp 56	3786	56	25261
Wasp 57	3786	57	25262
Wasp 58	3786	58	25263
Wasp 58/Amended	3842	133	
Wasp 60	3786	59	25264
Wasp 60/Amended	6216	959-960	
Wasp 61	3786	60	25265
Wasp 61/Amended	6216	961-962	
Wasp 101	3786	63	25268
Wasp 102	3786	64	25269
Wasp 103	3786	65	25270
Wasp 104	3786	66	25271
Wasp 105	3786	67	25272
Wasp 106	3786	68	25273
Wasp 107	3786	69	25274

87

RECEIVED
 B.L.M. AZ STATE OFFICE
 Aug 10 '95
 9:00 A.M.
 PHOENIX, ARIZONA

<u>Name of Claim</u>	<u>Book</u>	<u>Pages Nos.</u>	<u>B.L.M. Serial No.</u>
Wasp 111	3786	70	25275
Wasp 112	3786	71	25276
Wasp 113	3786	72	25277
Wasp 114	3786	73	25278
Wasp 115	3786	74	25279
Wasp 116	3786	75	25280
Wasp 117	3786	76	25281
Wasp 118	3786	77	25282
Wasp 119	3786	78	25283
Wasp 120	3786	79	25284
Wasp 121	3786	80	25285
Wasp 122	3786	81	25286
Wasp 123	3786	82	25287
Wasp 124	3786	83	25288
Wasp 125	3786	84	25289
Wasp 126	3786	85	25290
Wasp 127	3786	86	25291
Wasp 128	3786	87	25292
Wasp 129	3786	88	25293
Wasp 130	3786	89	25294
Wasp 201	3786	90	25295
Wasp 202	3786	91	25296
Wasp 203	3786	92	25297
Wasp 204	3786	93	25298
Wasp 205	3786	94	25299
Wasp 206	3786	95	25300
Wasp 207	3786	96	25301
Wasp 208	3786	97	25302
Wasp 209	3786	98	25303
Wasp 210	3786	99	25304
Wasp 211	3786	100	25305
Wasp 212	3786	101	25306
Wasp 213	3786	102	25307
Wasp 214	3786	103	25308
Wasp 215	3786	104	25309
Wasp 216	3786	105	25310
Wasp 217	3786	106	25311
Wasp 218	3786	107	25312
Wasp 313	3786	144	25349
Wasp 315	3786	146	25351
Wasp 317	3786	148	25353
Wasp 319	3786	150	25355
Wasp 319/Amended	6216	975-976	
Wasp 321	3786	152	25357
Wasp 321/Amended	6216	977-978	
Wasp 323	3786	154	25359
Wasp 323/Amended	6216	979-980	
Wasp 325	3786	156	25361
Wasp 325/Amended	6216	981-982	

10098 279

9:00 A.M.
PHOENIX, ARIZONA
Aug 10 '95
RECEIVED
B.L.M. AZ STATE
45

<u>Name of Claim</u>	<u>Book</u>	<u>Pages Nos.</u>	<u>B.L.M. Serial No.</u>
Wasp 327	3786	158	25363
Wasp 327/Amended	6116	983-984	
Wasp 329	3786	160	25365
Wasp 329/Amended	6216	985-986	
Wasp 331	3786	162	25367
Wasp 331/Amended	6216	987-988	
Wasp 333	3786	164	25369
Wasp 333/Amended	6216	989-990	
Wasp 335	3786	166	25371
Wasp 335/Amended	6216	991-992	
Wasp 337	3786	168	25373
Wasp 337/Amended	6216	993-994	
Wasp 339	3786	170	25375
Wasp 339/Amended	6216	995-996	
Wasp 341	3786	172	25377
Wasp 343	3786	174	25379
Wasp 344	3786	175	25380
Wasp 345	3786	176	25381
Wasp 346	3786	177	25382
Wasp 347	3786	178	25383
Wasp 348	3786	179	25384
Wasp 349	3786	180	25385
Wasp 350	3786	181	25386
Wasp 351	3786	182	25387
Wasp 352	3786	183	25388
Wasp 353	3786	184	25389
Wasp 354	3786	185	25390
Max 41	4792	584	25662
Max 43	4792	586	25664
Max 45	4792	588	25666
Max 47	4792	590	25668
Max 49	4792	592	25670
Max 71	4792	614	25692
Max 72	4792	615	25693
Max 73	4792	616	25694
Max 74	4792	617	25695
Max 75	4792	618	25696
Max 76	4792	619	25697
Max 77	4792	620	25698
Max 78	4792	621	25699
Max 79	4792	622	25700
Max 80	4792	623	25701
Max 81	4792	624	25702
Max 82	4792	625	25703
Max 83	4792	626	25704
Max 84	4792	627	25705
Max 85	4792	628	25706
Max 86	4792	629	25707

10098 280

RECEIVED
 B.L.M. STATE OFFICE
 Aug 10 '95
 9:00 A.M.
 PHOENIX, ARIZONA

<u>Name of Claim</u>	<u>Book</u>	<u>Pages Nos.</u>	<u>B.L.M. Serial No.</u>
Max 87	4792	630	25708
Max 88	4792	631	25709
Max 89	4792	632	25710
Max 90	4792	633	25711
Max 91	4792	634	25712
Max 93	4792	636	25714
Max 95	4792	638	25716
Max 97	4792	640	25718
Max 99	4792	642	25720
Max 101	4792	644	25722
Max 102	4792	645	25723
Max 103	4792	646	25724
Max 104	4792	647	25725
Max 105	4792	648	25726
Max 106	4792	649	25727
Max 107	4792	650	25728
Max 108	4792	651	25729
Max 109	4792	652	25730
Max 110	4792	653	25731
Max 111	4792	654	25732
Max 112	4792	655	25733
Max 113	4792	656	25734
Max 114	4792	657	25735
Max 115	4792	658	25736
Max 116	4792	659	25737
Max 117	4792	660	25738
Max 118	4792	661	25739
Max 119	4792	662	25740
Max 120	4792	663	25741
Elk 1	3368	576	27423
Elk 2	3368	577	27424
Elk 3	3368	578	27425
Elk 4	3368	579	27426
Elk 5	3368	580	27427
Elk 6	3368	581	27428
Elk 35	3368	610	27451
Elk 35/Amended	6121	1273-1274	
Elk 36	3368	611	27452
Elk 37	3368	612	27453
Elk 39	3368	614	27455
Elk 41	3368	616	27457
Elk 43	3368	618	27459
Elk 45	3368	620	27461
Elk 70	3368	645	27465
Elk 71	3368	646	27466
Elk 72	3368	647	27467
Elk 73	3368	648	27468

RECEIVED
B.L.M. AZ STATE OFFICE
Aug 10 '95
9:00 A.M.
PHOENIX, ARIZONA

<u>Name of Claim</u>	<u>Book</u>	<u>Pages Nos.</u>	<u>B.L.M. Serial No.</u>
Elk 74	3368	649	27469
Elk 75	3368	650	27470
Elk 76	3368	651	27471
Elk 77	3368	652	27472
Elk 78	3368	653	27473
Elk 79	3368	654	27474
Elk 80	3368	655	27475
Elk 81	3368	656	27476
Elk 83	3368	658	27478
Elk 85	3368	660	27480
Elk 87	3368	662	27482
Alpine #5	2221	495	27513
Alpine #5/Amended	6121	1283-1284	
Alpine #6	2221	496	27514
Alpine #6/Amended	6121	1285-1286	
Alpine #7	2221	497	27515
Alpine #7/Amended	6121	1287-1288	
Alpine #8	2221	498	27516
Alpine #8/Amended	6121	1289-1290	
Alpine #9	2221	499	27517
Alpine #9/Amended	6121	1291-1292	
Alpine #10	2221	500	27518
Alpine #10/Amended	6121	1293-1294	
Alpine #11	2221	501	27519
Alpine #11/Amended	6121	1295-1296	
Alpine #12	2221	502	27520
Alpine #12/Amended	6121	1297-1298	
Alpine #13	2221	503	27521
Alpine #14	2221	504	27522
Alpine #15	2221	505	27523
Alpine #16	2221	506	27524
Alpine #17	2221	507	27525
Alpine #18	2221	508	27526
Alpine #19	2230	138	27527
Alpine #20	2230	139	27528
Alpine #21	2230	140	27529
Alpine #22	2230	141	27530
Alpine #23	2230	142	27531
Alpine #24	2230	143	27532
Santa Rita Wedge	5901	1379	28871
Buzzard No. 5	2089	294	36021
Shadow #4	2827	66	36025
John 1	3934	508	36026
John 2	3934	509	36027
Flying Dutchman No. 2	2089	295	36028
Flying Dutchman No. 3	2089	296	36029
Flying Dutchman No. 4	2089	297	36030

10098

282

9:00 A.M.
PHOENIX, ARIZONA

AUG 10 '95

RECEIVED
B.L.M. AZ STATE OF

<u>Name of Claim</u>	<u>Book</u>	<u>Pages Nos.</u>	<u>B.L.M. Serial No.</u>
Flying Dutchman No. 5	2089	298	36031
Flying Dutchman No. 6	2089	299	36032
Flying Dutchman No. 6/Amended	6121	1267-1268	
Black Bess No. 2	2089	290	36034
K.W.L.	2078	442	36036
G.E.J.	2078	443	36037
R.F.E.	2078	444	36038
R.C.M.	2078	445	36039
Sycamore #1	2078	445	36040
Sycamore #2	2078	447	36041
Sycamore #3	2078	448	36042
Sycamore #4	2078	449	36043
Sycamore #4/Amended	6121	1299-1300	
Sycamore #5	2078	450	36044
Sycamore #5/Amended	6121	1301-1302	
Sycamore #6	2078	451	36045
Sycamore #6/Amended	6121	1303-1304	
Sycamore #7	2078	452	36046
Sycamore #7/Amended	6121	1305-1306	
Sycamore #8	2078	453	36047
Sycamore #8/Amended	6121	1307-1308	
Sycamore #9	2078	454	36048
Sycamore #10	2078	455	36049
Sycamore #11	2078	456	36050
Sycamore #12	2078	457	36051
Naragansett Extension #1	937	372	36052
Naragansett Extension #2	937	373	36053
Naragansett Extension #3	937	374	36054
Naragansett Extension #4	937	375	36055
Naragansett Extension #5	937	376	36056
Naragansett Extension #6	937	377	36057
Naragansett Extension #7	937	378	36058
Naragansett Extension #8	937	379	36059
Naragansett Extension #9	2020	358	36060
Schwab Extension #1 North	1271	92	36061
Rocky	3726	117	36062
Amole No. 2	2051	262	36063
Falls No. 2	2051	263	36064
Falls No. 3	2110	267	36065
Falls No. 4	2110	268	36066
Perry No. 1	2112	11	36067
Perry #2	2112	12	36068
Perry #3	2112	13	36069
Perry #4	2112	14	36070
Perry #7	2112	17	36073
Perry #8	2112	18	36074
Perry #9	2112	19	36075
Perry #10	2112	20	36076

10098 283

RECEIVED
B.L.M. AZ STATE OFF.
Aug 10 '95
9:00 A.M.
PHOENIX, ARIZONA

<u>Name of Claim</u>	<u>Book</u>	<u>Pages Nos.</u>	<u>B.L.M. Serial No.</u>
Perry #11	2112	21	36077
Perry #12	2112	22	36078
Perry #15	2112	25	36081
Perry #15/Amended	2139	441	
Perry #16	2112	26	36082
Perry #17	2112	27	36083
Perry #18	2112	28	36084
Perry #18/Amended	2139	442	
Gunsite 1-A	1980	353	36086
Gunsite No. 2	1941	339	36087
Gunsite No. 2/Amended	1980	354	
Gunsite No. 3	1941	340	36088
Gunsite No. 4	1941	341	36089
Gunsite 5A	2022	341	36090
Gunsite 6-B	2110	264	36091
Gunsite No. 7	1941	344	36092
Gunsite 7A	2411	174	36093
Gunsite No. 8	1941	345	36094
Gunsite No. 9	1941	346	36095
Gunsite No. 10	1941	347	36096
Gunsite No. 11	1941	348	36097
Gunsite No. 12	1941	349	36098
Gunsite No. 13	1941	350	36099
Gunsite No. 14	1941	351	36100
Gunsite No. 15	1941	352	36101
Gunsite No. 16	1941	353	36102
Gunsite No. 17	1941	354	36103
Gunsite No. 18	1941	355	36104
Gunsite No. 19	1941	356	36105
Gunsite No. 20	1941	357	36106
Gunsite No. 21	1941	358	36107
Gunsite No. 22	1941	359	36108
Gunsight No. 23	1941	359	36109
Gunsight No. 23/Amended	2022	343	
Gunsite No. 24	1943	14	36110
Gunsite No. 24/Amended	1980	355	
Gunsite No. 25	1943	15	36111
Gunsite No. 26	1943	16	36112
Gunsite No. 27	1943	13	36113
Gunsight No. 28	1967	325	36114
Gunsight No. 29	1967	326	36115
Gunsight No. 30	1967	327	36116
Gunsight No. 31	1967	328	36117
Gunsight No. 32	1967	329	36118
Gunsight No. 33	1967	330	36119
Gunsight No. 34	1967	331	36120
Gunsight No. 35	1967	332	36121
Gunsight No. 36	1967	333	36122
Gunsight No. 37	1967	334	36123

10098 284

44
RECEIVED
9:00 A.M.
AUG 10 '95
PHOENIX, ARIZONA
R.M. AZ STATE OFF.

<u>Name of Claim</u>	<u>Book</u>	<u>Pages Nos.</u>	<u>B.L.M. Serial No.</u>
Gunsight No. 38	1967	335	36124
Gunsight No. 39	1967	336	36125
Gunsight No. 40	1967	337	36126
Gunsight No. 41	1967	338	36127
Gunsight No. 42	1967	339	36128
Gunsight No. 43	1967	340	36129
Gunsight 44	1994	152	36130
Gunsight 44/Amended	6420	1007-1008	
Gunsight #45	1994	153	36131
Gunsight #45/Amended	6420	1009-1010	
Gunsight #46	1994	154	36132
Gunsight #47	1994	155	36133
Gunsight #48	1994	156	36134
Gunsight #49	1994	157	36135
Gunsight #50	1994	158	36136
Gunsight #50/Amended	2078	464	
Williams Folly	5406	878	36137
Williams Folly #2	5406	879	36138
Santa Rita #1	2148	520	46740
Santa Rita #2	2148	521	46741
Santa Rita #3	2148	522	46742
Santa Rita #4	2148	523	46743
Santa Rita #5	2148	524	46744
Santa Rita #6	2148	525	46745
Santa Rita #7	2148	526	46746
Santa Rita #8A	2170	436	46747
Santa Rita #9	2148	528	46748
Santa Rita #10	2148	529	46749
Santa Rita #11	2148	530	46750
Santa Rita #12	2148	531	46751
Santa Rita #13	2148	532	46752
Santa Rita #14	2148	533	46753
Santa Rita #15	2148	534	46754
Santa Rita #16	2148	535	46755
Santa Rita #17	2148	536	46756
Santa Rita #18	2148	537	46757
Santa Rita #19	2148	538	46758
Santa Rita #20	2148	539	46759
Santa Rita #21	2148	540	46760
Santa Rita #22	2148	541	46761
Santa Rita #23	2148	542	46762
Santa Rita #24	2148	543	46763
Santa Rita #25	2148	544	46764
Santa Rita #26	2148	545	46765
Santa Rita #27	2148	546	46766
Santa Rita #28	2148	547	46767
Santa Rita #29	2148	548	46768
Santa Rita #30	2148	549	46769
Santa Rita #31	2148	550	46770

10098 285

RECEIVED
81 H. AZ STATE OF
Aug 10 '95
9:00 A.M.
PHOENIX, ARIZONA

<u>Name of Claim</u>	<u>Book</u>	<u>Pages Nos.</u>	<u>B.L.M. Serial No.</u>
Catalina #1	2148	518	46771
Catalina #2	2148	517	46772
Catalina #3	2148	516	46773
Catalina #4	2148	515	46774
Catalina #5A	2170	437	46775
Catalina #6A	2170	435	46776
Catalina #7	2148	512	46777
Catalina #8	2148	511	46778
Fred Bennett	936	425	46779
Fred Bennett	712	107	46780
Fred Bennett/Amended	2110	262	
Rosemont #9	936	424	46781
Rosemont #9/Amended	2078	466	
Rosemont #11	936	420	46782
Rosemont #11-A	2078	458	46783
Rosemont #12	936	431	46784
Rosemont #12/Amended	2078	467	
Rosemont #13	936	434	46785
Rosemont #13/Amended	2078	468	
Rosemont #15	936	429	46786
Rosemont #15/Amended	2078	469	
Rosemont #16	936	430	46787
Rosemont #16/Amended	2078	470	
Rosemont #17	936	432	46788
Rosemont #17/Amended	2078	471	
Rosemont #18	936	433	46789
Rosemont #18/Amended	2078	472	
Rosemont #21	964	202	46790
Rosemont #21/Amended	2078	473	
Fred Bennett Fraction	2022	338	46791
Last Chance No. 1/Relocation	2929	207	46792
Last Chance No. 2/Relocation	2929	208	46793
Last Chance No. 3/Relocation	2929	209	46794
Merchant (Mine)	DD	284	46795
Cave	NN	555	46796
Tailor	NN	556	46797
Wedge	821	393	46798
Wedge No. 2	897	182	46799
Strip	821	391	46800
Cuba Fraction	2022	342	46801
Patrick Henry Fraction/Relocaton	3486	103	46802
R. G. Ingersoll Fraction	2110	265	46803
Daylight Fraction	2110	266	46804
Travis #2	1983	254	46805
Travis #2/Amended	2078	465	
Travis #3	1983	255	46806
Travis #4	1983	256	46807
Travis #4/Amended	2170	455	
Travis #5	1983	257	46808

9:00 A.M.
PHOENIX, ARIZON.

AUG 10 1995

RECEIVED
B.L.M. STATE OF ARIZONA

<u>Name of Claim</u>	<u>Book</u>	<u>Pages Nos.</u>	<u>B.L.M. Serial No.</u>
Travis #6 ←	1983	258	46809
Art	1009	441	46810
Art/Amended	2078	459	
Al	1009	442	46811
Al/Amended	2078	460	
Sam	1009	439	46812
Sam/Amended	2078	461	
Fred	1009	440	46813
Fred/Amended	2078	462	
Bert	1009	443	46814
Bert/Amended	2078	463	
Bob	995	393	46815
Canyon No. 34	6048	1225-26	47482
Canyon No. 35	6048	1227-28	47483
Canyon No. 36	6048	1229-30	47484
Canyon No. 37	6048	1231-32	47485
Canyon No. 38	6048	1233-34	47486
Canyon No. 39	6048	1235-36	47487
Canyon No. 40	6048	1237-38	47488
Canyon No. 41	6048	1239-40	47489
Canyon No. 42	6048	1241-42	47490
Canyon No. 43	6048	1243-44	47491
Canyon No. 64	6048	1285-86	47512
Canyon No. 65	6048	1287-88	47513
Canyon No. 66	6048	1289-90	47514
Canyon No. 67	6048	1291-92	47515
Canyon No. 68	6048	1293-94	47516
Canyon No. 69	6048	1295-96	47517
Canyon No. 70	6048	1297-98	47518
Canyon No. 71	6048	1299-1300	47519
Canyon No. 72	6048	1301-02	47520
Canyon No. 73	6048	1303-04	47521
Canyon No. 74	6048	1305-06	47522
Canyon No. 75	6048	1307-08	47523
Canyon No. 76	6048	1309-10	47524
Canyon No. 77	6048	1311-12	47525
Canyon No. 78	6048	1313-14	47526
Canyon No. 79	6048	1315-16	47527
Telemeter Fraction	2075	381	62785
Telemeter Fraction/Amended	5013	166	
West End Fraction	2075	383	62786
West End Fraction/Amended	5013	164	
Hattie Fraction	2075	382	62787
Hattie Fraction/Amended	5013	165	
Cactus	6104	1251-52	64123
Travis #7	6104	1253-54	64124
Fox #1	2705	63	64125
Fox #1 Amended	6104	1255-56	
Fox #2	2705	64	
Fox #2/Amended	6104	1257-58	64126

10098

287

9:00 A.M.
PHOENIX, ARIZONA

Aug 10 '95

RECEIVED
BLM AZ STATE OFF

40

<u>Name of Claim</u>	<u>Book</u>	<u>Pages Nos.</u>	<u>B.L.M. Serial No.</u>
Fox #7	2705	69	64131
Fox #7/Amended	6104	1267-68	
Fox #13	2705	75	64133
Fox #13/Amended	6104	1271-72	
Cloud Rest	SS	511	64134
Cloud Rest/Amended	6104	1273-74	
Big Windy	5406	876	64135
Big Windy Fraction	5406	877	64136
Blue Wing	SS	581	64137
Cloud Rest No. 1	B-B-B	277	64138
Cloud Rest No. 1/Amended	6104	1275-76	
Kent #1 Long John	1936	245	66835
Kent #2 Patricia C.	1936	246	66836
Kent #3 Little Joe	1936	247	66837
Belle of Rosemont	2571	125	66838
Belle of Rosemont/Amended	6216	999-1000	
John	995	395	74390
Joe	995	396	74391
Ben	995	392	74392
Pete	995	394	74393
Adolph Lewisohn	710	346	74394
Adolph Lewisohn	936	419	74395
Rosemont	710	347	74396
Rosemont	936	418	74397
Albert Steinfeld	710	348	74398
Albert Steinfeld	936	427	74399
Hugh Young	712	108	74400
Hugh Young	936	422	74401
Ethel	712	109	74402
Albert	712	110	74403
Rosemont #1	908	504	74404
Rosemont #2	908	501	74405
Rosemont #3	908	503	74406
Rosemont #4	908	499	74407
Rosemont #7	936	421	74408
Rosemont #8	936	423	74409
Rosemont #14	936	428	74410
Rosemont #19	964	200	74411
Rosemont #20	964	201	74412
Rosemont #20	908	500	74413
Rosemont #22	964	203	74414
Rosemont #23	908	497	74415
Rosemont #24	908	498	74416
Rosemont #25	908	502	74417
RX	936	426	74418
Flying Dutchman #7A	6121	1269-70	75181
Blue Point No. 2A	6121	1271-72	75182
Alpine #1A	6121	1275-76	75183
Alpine #2A	6121	1277-78	75184
Alpine #3A	6121	1279-80	75185

10098

288

9:00 A.M.
PHOENIX, ARIZONA

AUG 10 '95

RECEIVED
BLM AZ STATE OFF

<u>Name of Claim</u>	<u>Book</u>	<u>Pages Nos.</u>	<u>B.L.M.</u>	<u>Serial No.</u>
Alpine #4A	6121	1281-82		75186
Frijole VI A	6159	1135-36		95315
Falcon #1A	6216	899-900		99789
Falcon #2A	6216	901-902		99790
Falcon #3A	6216	903-904		99791
Falcon #4A	6216	905-906		99792
Falcon #5A	6216	907-908		99793
Falcon #6A	6216	908-910		99794
Falcon #7A	6216	911-912		99795
Falcon #8A	6216	913-914		99796
Falcon #9A	6216	915-916		99797
Falcon #10A	6216	917-918		99798
Falcon #11A	6216	919-920		99799
Falcon #12A	6216	921-922		99800
Falcon #13A	6216	923-924		99801
Falcon #14A	6216	925-926		99802
Falcon #15A	6216	927-928		99803
Falcon #16A	6216	929-930		99804
Falcon #17A	6216	931-932		99805
Falcon #18A	6216	933-934		99806
Falcon #19A	6216	935-936		99807
Falcon #20A	6216	937-938		99808
Falcon #21A	6216	939-490		99809
Falcon #22A	6216	941-942		99810
Falcon #27A	6216	943-944		99811
Falcon #28A	6216	945-946		99812
Falcon #29A	6216	947-948		99813
Falcon #30A	6216	949-950		99814
Falcon #31A	6216	951-952		99815
Falcon #32A	6216	953-954		99816
Wasp #62A	6216	963-964		99817
Wasp #63A	6216	965-966		99818
Wasp #219A	6216	967-968		99819
Wasp #220A	6216	969-970		99820
Wasp #221A	6216	971-972		99821
Wasp #222A	6216	973-974		99822
Tecky	6216	997-998		99823
MIA 1 A	6420	1011-13		117293
MIA 2 A	6420	1014-16		117294
MIA 3 A	6420	1017-19		117295
MIA 4 A	6420	1020-22		117296
MIA 5 A	6420	1023-25		117297
MIA 6 A	6420	1026-28		117298
MIA 7 A	6420	1029-31		117299
MIA 8 A	6420	1032-34		117300
MIA 9 A	6420	1035-37		117301
MIA 12A	6420	1043-45		117304
MIA 13A	6420	1046-48		117305
MIA 14A	6420	1049-51		117306
BILLY C.	6522	781-782		129394

9:00 A.M.
PHOENIX, ARIZONA
Aug 10 '95
RECEIVED
B.L.M. STATE OFFICE

50

<u>Name of Claim</u>	<u>Book</u>	<u>Pages Nos.</u>	<u>B.L.M.</u>
Hope 1	8776	919-921	303950
Hope 2	8776	922-924	303951
Hope 3	8776	925-927	303952
Hope 4	8776	928-930	303953
Hope 5	8776	931-933	303954
Hope 6	8776	934-936	303955
Hope 7	8776	937-939	303956
Hope 8	8776	940-942	303957
Hope 9	8776	943-945	303958
Hope 10	8776	946-948	303959
Hope 10-A	8776	949-951	303960
Hope 11	8776	955-957	303961
Hope 12	8776	958-960	303962
Hope 13	8776	961-963	303963
Hope 14	8776	961-963	303964
Hope 14/Amended	8808	596-598	
Hope 15	8776	964-966	303965
Hope 16	8776	967-969	303966
Hope 17	8776	970-972	303967
Hope 18	8776	976-978	303968
Hope 19	8776	976-968	303969
Hope 20	8776	979-981	303970
Hope 21	8776	982-984	303971
Hope 22	8776	985-987	303972
Hope 23	8808	988-990	303973
Hope 23/Amended	8808	593-596	
Hope 24	8776	991-993	303974
Hope 25	8776	994-996	303975
Hope 26	8776	997-999	303976
Hope 27	8776	1000-1002	303977
Hope 28	8776	1003-1005	303978
Hope 29	8776	1006-1008	303979
Hope 30	8776	1009-1011	303980
Hope 31	8776	1012-1014	303981
Hope 32	8776	1015-1017	303982
Hope 32/Amended	8808	590-592	
Hope 33	8776	1018-1020	393883
Hope 34	8776	1021-1023	303984
Hope 35	8776	1024-1026	303985
Hope 36	8776	1027-1029	303986
Hope 37	8776	1030-1032	303987
H-38A	9018	1198-1199	313532
H-39A	9018	1200-1201	313533
H-40A	9018	1202-1203	313534
H-41A	9018	1204-1205	313535
H-42A	9018	1206-1207	313536
H-43A	9018	1208-1209	313537
H-44A	9018	1210-1211	313538
H-45A	9018	1212-1213	313539
H-46A	9018	1214-1215	313540

10098 290

RECEIVED
B.L.M. ARIZONA
Aug 10 '95
9:00 A.M.
PHOENIX, ARIZ

<u>Name of Claim</u>	<u>Book</u>	<u>Pages Nos.</u>	<u>B.L.M.</u>
H-47A	9018	1216-1217	313541
H-48A	9018	1218-1219	313542
H-49A	9018	1220-1221	313543
H-50A	9018	1222-1223	313544
H-51A	9018	1224-1225	313545
H-52A	9018	1226-1227	313546
H-53A	9018	1228-1229	313547
H-54A	9018	1230-1231	313548
H-55A	9018	1232-1233	313549
H-56A	9018	1234-1235	313550
H-57A	9018	1236-1237	313551
H-58A	9018	1238-1239	313552
H-59A	9018	1240-1241	313553
H-60A	9018	1242-1243	313554
H-61A	9018	1244-1245	313555
H-62A	9018	1246-1247	313556
H-63A	9018	1248-1249	313557
H-64A	9018	1250-1251	313558
H-65A	9018	1252-1253	313559
H-66A	9018	1254-1255	313560
H-67A	9018	1256-1257	313561
H-68A	9018	1258-1259	313562
H-69A	9018	1260-1261	313563
H-70A	9018	1262-1263	313564
H-71A	9018	1264-1265	313565
H-72A	9018	1266-1267	313566
H-73A	9018	1268-1269	313567
H-74A	9018	1270-1271	313568
H-75A	9018	1272-1273	313569
H-76A	9018	1274-1275	313570
H-77A	9018	1276-1277	313571
H-78A	9018	1278-1279	313572
H-79A	9018	1280-1281	313573
H-80A	9018	1282-1283	313574
H-81A	9018	1284-1285	313575
H-82A	9018	1286-1287	313576
H-83A	9018	1288-1289	313577
H-84A	9018	1290-1291	323578
H-85A	9018	1292-1293	313579
H-86A	9018	1294-1295	313580
H-87A	9018	1296-1297	313581
H-88A	9018	1298-1299	313582
H-89A	9018	1300-1301	313583
H-90A	9018	1302-1303	313584
H-91A	9018	1304-1305	313585
H-92A	9018	1306-1307	313586
H-93A	9018	1308-1309	313587
H-94A	9018	1310-1311	313588
H-95A	9018	1312-1313	313589
H-96A	9018	1314-1315	313590

10098 291

RECEIVED
B.L.M. AZ STATE OFFICE
Aug 10 '95
9:00 A.M.
PHOENIX, ARIZONA

<u>Name of Claim</u>	<u>Book</u>	<u>Pages Nos.</u>	<u>B.L.M.</u>
H-97A	9018	1316-1317	313591
H-98A	9018	1318-1319	313592
H-99A	9018	1320-1321	313593
H-100A	9018	1322-1323	313594
H-101A	9018	1324-1325	313595
H-102A	9018	1326-1327	313596
H-103A	9018	1328-1329	313597
H-104A	9018	1330-1331	313598
H-105A	9018	1332-1333	313599
H-106A	9018	1334-1335	313600
H-107A	9018	1336-1337	313601
H-108A	9018	1338-1339	313602
H-109A	9018	1340-1341	313603
H-110A	9018	1342-1243	313604
H-111A	9018	1344-1345	313605
H-112A	9018	1346-1347	313606
H-113A	9018	1348-1349	313607
H-114A	9018	1350-1351	313608
H-115A	9018	1352-1353	313609
H-116A	9018	1354-1355	313610
H-117A	9018	1356-1358	313611
H-118A	9018	1358-1359	313612
H-119A	9018	1360-1361	313613
H-120A	9018	1362-1363	313614
H-121A	9018	1364-1365	313615
H-122A	9018	1366-1367	313616
H-123A	9018	1368-1369	313617
H-124A	9018	1370-1371	313618
H-125A	9018	1372-1373	313619
H-126A	9018	1374-1375	313620
H-127A	9018	1376-1377	313621
H-128A	9018	1378-1379	313622
H-129A	9018	1380-1381	313623
H-130A	9018	1382-1383	313624
H-131A	9018	1384-1385	313625
H-132A	9018	1386-1387	313626
H-133A	9018	1388-1389	313627
H-134A	9018	1390-1391	313628
H-135A	9018	1392-1393	313629
H-136A	9018	1394-1395	313630
H-137A	9018	1396-1397	313631
H-138A	9018	1398-1399	313632
H-139A	9018	1400-1401	313633
H-140A	9018	1402-1403	313634
H-141A	9018	1404-1405	313635
H-142A	9018	1406-1407	313636
H-143A	9018	1408-1409	313637
H-144A	9018	1410-1411	313638
H-145A	9018	1412-1413	313639
H-146A	9018	1414-1415	313640

10098

292

9:00 A.M.
PHOENIX, ARIZONA

Aug 10 '95

RECEIVED
B.L.M. AZ STATE OFFICE

<u>Name of Claim</u>	<u>Book</u>	<u>Pages Nos.</u>	<u>B.L.M. Serial No.</u>
H-147A	9018	1416-1417	313641
H-148A	9018	1418-1419	313642
H-149A	9018	1420-1421	313643
H-150A	9018	1422-1423	313644
H-151A	9018	1424-1425	313645
H-152A	9018	1426-1427	313646
H-153A	9018	1428-1429	313647
H-154A	9018	1430-1431	313648
H-155A	9018	1432-1433	313649
H-156A	9018	1434-1435	313650
H-157A	9018	1436-1437	313651
H-158A	9018	1438-1439	313652
H-159A	9018	1440-1441	313653
H-160A	9018	1442-1443	313654
H-161A	9018	1444-1445	313655
H-162A	9018	1446-1447	313656
H-163A	9018	1448-1449	313657
H-164A	9018	1450-1451	313658
H-165A	9018	1452-1453	313659
H-166A	9018	1454-1455	313660
H-167A	9018	1456-1457	313661
H-168A	9018	1458-1459	313662
H-169A	9018	1460-1461	313663
H-170A	9018	1462-1463	313664
H-171A	9018	1464-1465	313665
H-177A	9018	1476-1477	313671
H-178A	9018	1478-1479	313672
H-179A	9018	1480-1481	313673
H-180A	9018	1482-1483	313674
H-181A	9018	1484-1485	313675
H-182A	9018	1486-1487	313676
H-183A	9018	1488-1489	313677
H-187A	9018	1490-1491	313678
H-188A	9018	1492-1493	313679
H-189A	9018	1494-1495	313680
H-190A	9018	1496-1497	313681
H-191A	9018	1498-1499	313682
H-192A	9018	1500-1501	313683
H-194A	9018	1502-1503	313684
H-195A	9018	1504-1505	313685
H-196A	9018	1506-1507	313686
H-197A	9018	1508-1509	313687
H-198A	9018	1510-1511	313688
H-199A	9018	1512-1513	313689
Hope 201	9792	2826-2827	330891

10098 293

RECEIVED
BLM AZ STATE OFFICE
Aug 10 '95
9:00 A.M.
PHOENIX, ARIZONA

<u>Name of Claim</u>	<u>Book</u>	<u>Pages Nos.</u>	<u>B.L.M. Serial No.</u>
Hope 201A	9922	1016	330892
Hope 202	9792	2830-2831	330893
Hope 203	9792	2832-2833	330894
Hope 204	9792	2834-2835	330895
Hope 205	9792	2836-2837	330896
Hope 206	9792	2838-2839	330897
Hope 207	9792	2840-2841	330898
Hope 208	9792	2842-2843	330899
Hope 209	9792	2844-2845	330900
Hope 210	9792	2846-2847	330901
Hope 211	9792	2848-2849	330902
Hope 212	9792	2850-2851	330903
Hope 213	9792	2852-2853	330904
Hope 214	9792	2854-2855	330905
Hope 215	9792	2856-2857	330906
Hope 216	9792	2858-2859	330907
Hope 217	9797	2864-2865	330910
Hope 223	9797	2866-2867	330911
Hope 224	9797	2868-2869	330912
Hope 225	9797	2870-2871	330913
Hope 226A	9865	1328-1329	330914
Hope 227A	9865	1330-1331	330915
Hope 228A	9865	1332-1333	330916
Hope 229A	9865	1334-1335	330917
Hope 230	9797	2880-2881	330918
Hope 231	9797	2882-2883	330919
Hope 232	9797	2884-2885	330920
Hope 233	9797	2886-2887	330921
Hope 234	9797	2888-2889	330922
Hope 235	9797	2890-2891	330923
Hope 236	9797	2892-2893	330924
Hope 237	9797	2894-2895	330925
Hope 238	9797	2896-2897	330926
Hope 239	9797	2898-2899	330927
Hope 240	9797	2900-2901	330928
Hope 241	9797	2902-2903	330929
Hope 242	9797	2904-2905	330930
Hope 243	9797	2906-2907	330931
Hope 244	9797	2908-2909	330932
Hope 245	9797	2910-2911	330933
Hope 246	9797	2912-2913	330934
Hope 250	9797	2914-2915	330935
Hope 251	9797	2916-2917	330936
Hope 252	9797	2918-2919	330937
Hope 253	9797	2920-2921	330938
Hope 254	9797	2922-2923	330939
Hope 255	9797	2924-2925	330940
Hope 256	9797	2926-2927	330941

48

RECEIVED
B.L.M. AZ STATE OFFICE
Aug 10 '95
9:00 A.M.
PHOENIX, ARIZONA

<u>Name of Claim</u>	<u>Book</u>	<u>Pages Nos.</u>	<u>B.L.M. Serial No.</u>
Hope 257	9797	2928-2929	330942
Elk 47 Relocated	9797	2930-2931	330943
H-172B Relocated	9865	1336-1337	331308
H-173B Relocated	9865	1338-1339	331309
H-174B Relocated	9865	1340-1341	331310
H-175B Relocated	9865	1342-1343	331311
H-176B Relocated	9865	1344-1345	331312

All of said mining claims are owned by ASARCO Incorporated the mailing address for which is P O Box 5747, Tucson, Arizona 85703;

Claims are located in Sections 1,2,11,12,13,14,24,25, & 36, T18S, R15E; Sections 5,6,7,8,9,16,17,18,19,20,21,28,29, 30,31, 32 & 33, T18S, R16E; Sections 4,5,6,7,8, & 9, T19S, R16E; and Sections 1 & 2, T19S, R15E; G&SRB&M

875 claims @ \$100 = \$87,500.00

RECEIVED
B.L.M. AZ STATE OFFICE
Aug 10 '95
9:00 A.M.
PHOENIX, ARIZONA

UNITED STATES
DEPARTMENT OF THE INTERIOR
BUREAU OF LAND MANAGEMENT

RECEIPT AND ACCOUNTING ADVICE

NO. 2147469 04

WG/AZ 08/10/95

Subject: CLAIM MAINTENANCE FEE 1996 (875)

2 15 13

87,500.00

Applicant:

ASARCO INC.
PO BOX 5747
TUCSON AZ. 85703-0747

Remitter: SAME CK. # 45004664
520-798-7500

Assignor:

LEASE MANAGEMENT DATA		<input type="checkbox"/> NEW	<input type="checkbox"/> UPDATE	<input type="checkbox"/> PAYMENT	ORIGINAL SERIAL NO.	ASG.	TYPE	ST.	CTY.	FUND SYMBOL	ACRES/UNITS	RATE
AMC 2196, ET AL												

	25365				27459					99789-99823		
	25367				27461					117293-117301		
2196-2204	25369				27465-27476					117304-117306		
2211	25371				27478					129394		
13284	25373				27480					303950-303981		
13286	25375				27482					313532-313661		
	25377				27513-27532					313671-313689		
13288-13319	25379-25390				28871					330891-330901		
14972-14982	25662				36021					331308-331312		
15002-15033	25664				36025-36032							
25210-25238	25666				36034							
25243-25265	25668				36036-36070							
25268-25312	25670				36073-36078					330910-330941		
	25692-25712				36081-36084							
25349	25714				36086-36138							
25351	25716				46740-46815							
25353	25718				47482-47491							
25355	25720				47512-47527							
25357	25722-25741				62785-62787							
25359	27423-27428				64123-64126							
25361	27451-27453				64131-64138							
25363	27455				66835-66838							
14984-14989	27457				74390-74418							
					75181-75186							
					95315							

Form 1370-41
(March 1984)

UNITED STATES
DEPARTMENT OF THE INTERIOR
BUREAU OF LAND MANAGEMENT

RECEIPT AND ACCOUNTING ADVICE

NO. **2147469** 04

WG/AZ 08/10/95

Subject: CLAIM MAINTENANCE FEE 1996 (875)

2 15 13 87,500.00

Applicant:

ASARCO INC.
PO BOX 5747
TUCSON AZ. 85703-0747

Remitter: SAME CK. # 45004664
520-798-7500

Assignor:

LEASE MANAGEMENT DATA NEW UPDATE PAYMENT

ORIGINAL SERIAL NO.	ASG.	TYPE	ST.	CTY.	FUND SYMBOL	ACRES/UNITS	RATE
AMC 2196, ET AL							

AMOUNT	ANV. DATE	EXP. DATE	BILL CYC.	S/C	DISTRICT	NEXT BILL	MISC. DATA	U of M	ACTUAL UNITS

ASSIGNMENT SERIAL NO.	ASG.	TYPE	ST.	CTY.	FUND SYMBOL	ACRES/UNITS	RATE

AMOUNT	ANV. DATE	EXP. DATE	BILL CYC.	S/C	DISTRICT	NEXT BILL	MISC. DATA	U of M	ACTUAL UNITS

APPLY REMITTANCE			
ACTION	FUND SYMBOL	CTY.	AMOUNT
FILING FEE			
RENTAL			
UNEARNED			
REFUND			
TOTAL			
AMOUNT DUE			

Remarks:

BY:

DATE:

- Lease in Escrow?
- KGS? Of Interest?
- Auto Escalates? Operating Rights?
- Auto Renew? Operator
- Bond Filed?

FOR MMS USE ONLY

BILLEE NUMBER	FOREST REFUGE
OCS SECTION CODE	

AMC

**EXHIBIT A
FOR YEAR ENDING
SEPTEMBER 1, 1994**

The following contiguous group of unpatented mining claims are situated in the Helvetia Mining District, Pima County, Arizona. The Location Notices of which are of record in the office of the County Recorder of Pima County, Arizona, and the Bureau of Land Management serial numbers are filed at Phoenix Arizona.

<u>Name of Claim</u>	<u>Book</u>	<u>Pages Nos.</u>	<u>B.L.M. Serial No.</u>
	2194		
	13284		
Santa Rita Fraction	14972	2148	510 AMC 2196
Santa Rita Fraction/Amended	15000	5436	803
Cushing Fraction	25210	2022	344 2197
Cushing Fraction/Amended	27423	5436	805
York Fraction	28871	2022	340 2198
York Fraction/Amended	35995	5436	804
Travis #1	28871	1983	253 2199
Travis #1/Second Amended	46740	5436	806
Jim	74390	995	391 2200
Jim/Amended	47449	5436	802
Isle Royal Fraction	62779	2054	188 2201
Isle Royal Fraction/Amended	47449	5436	808
Indian Club Fraction	47449	2054	187 2202
Indian Club Fraction/Amended	62779	5436	809
Pilot Fraction	64123	2051	261 2203
Pilot Fraction/Amended	74390	5436	810
A.O.T. Fraction	75181	2054	186 2204
A.O.T. Fraction/Amended	95314	5436	811
Malachite Fraction	99789	2110	263 2211
Malachite Fraction/Amended	117279	5436	807
MAX 121 B/Relocation	303950	5609	574 13284
MAX 123 B/Relocation	313532	5609	576 13286
MAX 125 B/Relocation	330891	5609	578 13288
MAX 126 B/Relocation	331308	5609	579 13289
MAX 127 B/Relocation		5609	580 13290
MAX 128 B/Relocation		5609	581 13291
MAX 129 B/Relocation		5609	582 13292
MAX 129 B/Amended		6126	1202-1203
MAX 130 B/Relocation		5609	583 13293
MAX 131 B/Relocation		5609	584 13294
MAX 132 B/Relocation		5609	585 13295
MAX 133 B/Relocation		5609	586 13296
MAX 134 B/Relocation		5609	587 13297
MAX 135 B/Relocation		5609	588 13298
MAX 136 B/Relocation		5609	589 13299
MAX 137 B/Relocation		5609	590 13300
MAX 138 B/Relocation		5609	591 13301
MAX 139 B/Relocation		5609	592 13302
MAX 140 B/Relocation		5609	593 13303
MAX 141 B/Relocation		5609	594 13304
MAX 142 B/Relocation		5609	595 13305
MAX 143 B/Relocation		5609	596 13306
MAX 144 B/Relocation		5609	597 13307

PHOENIX, ARIZONA
 AUG 27 1994
 COUNTY RECORDER
 PIMA COUNTY, ARIZONA

9-28-94-JB

ENTERED IN COMPUTER

95 maintenance fee 10/11/94 DUM

AMC 13284

Page 2

14972
15000

B.L.M.
Serial No.

<u>Name of Claim</u>	<u>Book</u>	<u>Pages Nos.</u>	<u>Serial No.</u>
MAX 145 B/Relocation	5609	598	13308
MAX 146 B/Relocation	5609	599	13309
MAX 147 B/Relocation	5609	600	13310
MAX 148 B/Relocation	5609	601	13311
MAX 149 B/Relocation	5609	602	13312
MAX 150 B/Relocation	5609	603	13313
MAX 150 B/Amended	7073	604-605	
MAX 151 B/Relocation	5609	604	13314
MAX 152 B/Relocaton	5609	605	13315
MAX 152 B/Amended	7073	606-607	
MAX 153 B/Relocation	5609	606	13316
MAX 154 B/Relocation	5609	607	13317
MAX 154 B/Relocation	7073	608-609	
MAX 155 B/Relocation	5609	608	13318
MAX 156 B/Relocation	5609	609	13319
MAX 156 B/Amended	7073	610-611	
Rosalind	314	120	14972
Rosalind/Amended	1062	539	
Michael M.	314	117	14973
Michael M./Amended	1062	540	
Lydia J.	314	119	14974
Lydia J./Amended	1062	541	
Ida D.	314	118	14975
Ida D./Amended	1062	542	
D & D #1	759	202	14976
D & D #1/Amended	1062	543	
D & D #2	759	201	14977
D & D II/Amended	1062	544	
El Frijoli	300	277	14978
Frijoli/Amended	1062	545	
Frijoli II	1062	546	14979
Frijoli III	1062	547	14980
Frijo IV	1062	548	14981
Frijoli V	1062	549	14982
Frijoli VII	1062	551	14984
Frijoli VIII	1062	552	14985
Frijoli IX	1062	553	14986
Frijoli X	1070	494	14987
Frijoli XI	1454	349	14988
Frijoli XI Extension	1454	350	14989
Deering Springs No. 2 A/Relocation	5636	741	15002
Deering Springs No. 4 A/Relocation	5636	742	15003
Deering Springs No. 6 A/Relocation	5636	743	15004
Deering Springs No. 8 A/Relocation	5636	744	15005
Deering Springs No. 10 A/Relocation	5636	745	15006
Deering Springs No. 12 A/Relocation	5636	746	15007
Deering springs No. 14 A/Relocation	5636	747	15008
Deering Springs No. 15 A/Relocation	5636	748	15009
Deering Springs No. 16 A/Relocaton	5636	749	15010
Deering Springs No. 17 A/Relocation	5636	750	15011

9:00 A.M.
PHOENIX, ARIZONA

RECEIVED
B.L.M.
MAY 22 1994

RECEIVED
 BLM AZ STATE OFFICE
 Aug 22 '94
 9:00 AM
 PHOENIX, AZ 85003
 P.L.M.

Page 3
 13000
 25210

<u>Name of Claim</u>	<u>Book</u>	<u>Pages Nos.</u>	<u>Serial No.</u>
Deering Springs No. 17 A/Amended	6126	1204-1205	
Deering Springs No. 21 A/Relocation	5636	751	15012
Deering Springs No. 22 A/Relocation	5636	752	15013
Deering Springs No. 23 A/Relocation	5636	753	15014
Deering Springs No. 24 A/Relocation	5636	754	15015
Deering Springs No. 25 A/Relocation	5636	755	15016
Deering Springs No. 26 A/Relocation	5636	756	15017
Deering Springs No. 27 A/Relocation	5636	757	15018
Deering Springs No. 28 A/Relocation	5636	758	15019
Deering Springs No. 28 A/Amended	6126	1206-1207	
Deering Springs No. 29 A/Relocation	5636	759	15020
Deering Springs No. 30 A/Relocation	5636	760	15021
Deering Springs No. 31 A/Relocation	5636	761	15022
Deering Springs No. 32 A/Relocation	5636	762	15023
Deering Springs No. 33 A/Relocation	5636	763	15024
Deering Springs No. 34 A/Relocation	5636	764	15025
Deering Springs No. 35 A/Relocation	5636	765	15026
Deering Springs No. 36 A/Relocation	5636	766	15027
Deering Springs No. 37 A/Relocation	5636	767	15028
Deering Springs No. 38 A/Relocation	5636	768	15029
Deering Springs No. 39 A/Relocation	5636	769	15030
Deering Springs No. 42 A/Relocation	5636	770	15031
Deering Springs No. 51 A/Relocation	5636	771	15032
Deering Springs No. 52 A/Relocation	5636	772	15033
Kid 1	3368	529	25210
Kid 2	3368	530	25211
Kid 3	3368	531	25212
Kid 4	3368	532	25213
Kid 5	3368	533	25214
Kid 6	3368	534	25215
Kid 7	3368	535	25216
Kid 8	3368	537	25217
Kid 9	3368	536	25218
Kid 10	3368	538	25219
Kid 11	3368	539	25220
Kid 12	3368	540	25221
Kid 13	3368	541	25222
Kid 14	3368	542	25223
Kid 15	3368	543	25224
Kid 16	3368	544	25225
Kid 17	3368	545	25226
Kid 18	3368	546	25227
Kid 19	3368	547	25228
Kid 20	3368	548	25229
Kid 21	3368	549	25230
Kid 22	3368	550	25231

RECEIVED
 91.M.AZ STATE OFFICE
 Aug 27 1941
 9:00 P.M.
 PHOENIX, ARIZONA
 Page 4

B.L.M. *25210*
 Serial No.

<u>Name of Claim</u>	<u>Book</u>	<u>Pages Nos.</u>	<u>Serial No.</u>
Kid 23	3368	551	25232
Kid 24	3368	552	25233
Kid 25	3368	553	25234
Kid 26	3368	554	25235
Kid 27	3368	555	25236
Kid 28	3368	556	25237
Kid 29	3368	557	25238
Kid 29/Amended	6216	1001-1002	
Kid 34	3368	562	25243
Kid 35	3368	563	25244
Kid 36	3368	564	25245
Kid 37	3368	565	25246
Kid 38	3368	566	25247
Kid 39	3368	567	25248
Kid 40	3368	568	25249
Kid 41	3368	569	25250
Kid 42	3368	570	25251
Kid 43	3368	571	25252
Kid 44	3368	572	25253
Kid 45	3368	573	25254
Kid 46	3368	574	25255
Kid 46/Amended	6216	1003-1004	
Kid 47	3368	575	25256
Kid 47/Amended	6216	1005-1006	
Wasp 52	3786	52	25257
Wasp 52/Amended	6216	955-956	
Wasp 53	3786	53	25258
Wasp 53/Amended	6216	957-958	
Wasp 54	3786	54	25259
Wasp 55	3786	55	25260
Wasp 56	3786	56	25261
Wasp 57	3786	57	25262
Wasp 58	3786	58	25263
Wasp 58/Amended	3842	133	
Wasp 60	3786	59	25264
Wasp 60/Amended	6216	959-960	
Wasp 61	3786	60	25265
Wasp 61/Amended	6216	961-962	
Wasp 101	3786	63	25268
Wasp 102	3786	64	25269
Wasp 103	3786	65	25270
Wasp 104	3786	66	25271
Wasp 105	3786	67	25272
Wasp 106	3786	68	25273
Wasp 107	3786	69	25274

25210

3009 ARIZONA
PHOENIX, ARIZONA

RECEIVED
B.L.M. ARIZONA
AUG 22 1991
Page 5

<u>Name of Claim</u>	<u>Book</u>	<u>Pages Nos.</u>	<u>B.L.M. Serial No.</u>
Wasp 111	3786	70	25275
Wasp 112	3786	71	25276
Wasp 113	3786	72	25277
Wasp 114	3786	73	25278
Wasp 115	3786	74	25279
Wasp 116	3786	75	25280
Wasp 117	3786	76	25281
Wasp 118	3786	77	25282
Wasp 119	3786	78	25283
Wasp 120	3786	79	25284
Wasp 121	3786	80	25285
Wasp 122	3786	81	25286
Wasp 123	3786	82	25287
Wasp 124	3786	83	25288
Wasp 125	3786	84	25289
Wasp 126	3786	85	25290
Wasp 127	3786	86	25291
Wasp 128	3786	87	25292
Wasp 129	3786	88	25293
Wasp 130	3786	89	25294
Wasp 201	3786	90	25295
Wasp 202	3786	91	25296
Wasp 203	3786	92	25297
Wasp 204	3786	93	25298
Wasp 205	3786	94	25299
Wasp 206	3786	95	25300
Wasp 207	3786	96	25301
Wasp 208	3786	97	25302
Wasp 209	3786	98	25303
Wasp 210	3786	99	25304
Wasp 211	3786	100	25305
Wasp 212	3786	101	25306
Wasp 213	3786	102	25307
Wasp 214	3786	103	25308
Wasp 215	3786	104	25309
Wasp 216	3786	105	25310
Wasp 217	3786	106	25311
Wasp 218	3786	107	25312
Wasp 313	3786	144	25349
Wasp 315	3786	146	25351
Wasp 317	3786	148	25353
Wasp 319	3786	150	25355
Wasp 319/Amended	6216	975-976	
Wasp 321	3786	152	25357
Wasp 321/Amended	6216	977-978	
Wasp 323	3786	154	25359
Wasp 323/Amended	6216	979-980	
Wasp 325	3786	156	25361
Wasp 325/Amended	6216	981-982	

25210

PICOENIX, ARIZONA
900

RECEIVED
BUREAU OF LAND MANAGEMENT
AUG 22 1994
Page 6

<u>Name of Claim</u>	<u>Book</u>	<u>Pages Nos.</u>	<u>B.L.M. Serial No.</u>
Wasp 327	3786	158	25363
Wasp 327/Amended	6116	983-984	
Wasp 329	3786	160	25365
Wasp 329/Amended	6216	985-986	
Wasp 331	3786	162	25367
Wasp 331/Amended	6216	987-988	
Wasp 333	3786	164	25369
Wasp 333/Amended	6216	989-990	
Wasp 335	3786	166	25371
Wasp 335/Amended	6216	991-992	
Wasp 337	3786	168	25373
Wasp 337/Amended	6216	993-994	
Wasp 339	3786	170	25375
Wasp 339/Amended	6216	995-996	
Wasp 341	3786	172	25377
Wasp 343	3786	174	25379
Wasp 344	3786	175	25380
Wasp 345	3786	176	25381
Wasp 346	3786	177	25382
Wasp 347	3786	178	25383
Wasp 348	3786	179	25384
Wasp 349	3786	180	25385
Wasp 350	3786	181	25386
Wasp 351	3786	182	25387
Wasp 352	3786	183	25388
Wasp 353	3786	184	25389
Wasp 354	3786	185	25390
Max 41	4792	584	25662
Max 43	4792	586	25664
Max 45	4792	588	25666
Max 47	4792	590	25668
Max 49	4792	592	25670
Max 71	4792	614	25692
Max 72	4792	615	25693
Max 73	4792	616	25694
Max 74	4792	617	25695
Max 75	4792	618	25696
Max 76	4792	619	25697
Max 77	4792	620	25698
Max 78	4792	621	25699
Max 79	4792	622	25700
Max 80	4792	623	25701
Max 81	4792	624	25702
Max 82	4792	625	25703
Max 83	4792	626	25704
Max 84	4792	627	25705
Max 85	4792	628	25706
Max 86	4792	629	25707

25210
27423

900 AIL
PHOENIX, ARIZONA

RECEIVED
B.L.M.
AUG 22 1981
Page 7
Serial No.

<u>Name of Claim</u>	<u>Book</u>	<u>Pages Nos.</u>	<u>Serial No.</u>
Max 87	4792	630	25708
Max 88	4792	631	25709
Max 89	4792	632	25710
Max 90	4792	633	25711
Max 91	4792	634	25712
Max 93	4792	636	25714
Max 95	4792	638	25716
Max 97	4792	640	25718
Max 99	4792	642	25720
Max 101	4792	644	25722
Max 102	4792	645	25723
Max 103	4792	646	25724
Max 104	4792	647	25725
Max 105	4792	648	25726
Max 106	4792	649	25727
Max 107	4792	650	25728
Max 108	4792	651	25729
Max 109	4792	652	25730
Max 110	4792	653	25731
Max 111	4792	654	25732
Max 112	4792	655	25733
Max 113	4792	656	25734
Max 114	4792	657	25735
Max 115	4792	658	25736
Max 116	4792	659	25737
Max 117	4792	660	25738
Max 118	4792	661	25739
Max 119	4792	662	25740
Max 120	4792	663	25741
Elk 1	3368	576	27423
Elk 2	3368	577	27424
Elk 3	3368	578	27425
Elk 4	3368	579	27426
Elk 5	3368	580	27427
Elk 6	3368	581	27428
Elk 35	3368	610	27451
Elk 35/Amended	6121	1273-1274	
Elk 36	3368	611	27452
Elk 37	3368	612	27453
Elk 39	3368	614	27455
Elk 41	3368	616	27457
Elk 43	3368	618	27459
Elk 45	3368	620	27461
Elk 47	3368	622	27463
Elk 70	3368	645	27465
Elk 71	3368	646	27466
Elk 72	3368	647	27467
Elk 73	3368	648	27468

35995
27423
28871

PHOENIX, ARIZONA
9:00 AM

RECEIVED
F.M.A. OFFICE
JUN 22 1991

<u>Name of Claim</u>	<u>Book</u>	<u>Pages Nos.</u>	<u>B.L.M. Serial No.</u>
Elk 74	3368	649	27469
Elk 75	3368	650	27470
Elk 76	3368	651	27471
Elk 77	3368	652	27472
Elk 78	3368	653	27473
Elk 79	3368	654	27474
Elk 80	3368	655	27475
Elk 81	3368	656	27476
Elk 83	3368	658	27478
Elk 85	3368	660	27480
Elk 87	3368	662	27482
Alpine #5	2221	495	27513
Alpine #5/Amended	6121	1283-1284	
Alpine #6	2221	496	27514
Alpine #6/Amended	6121	1285-1286	
Alpine #7	2221	497	27515
Alpine #7/Amended	6121	1287-1288	
Alpine #8	2221	498	27516
Alpine #8/Amended	6121	1289-1290	
Alpine #9	2221	499	27517
Alpine #9/Amended	6121	1291-1292	
Alpine #10	2221	500	27518
Alpine #10/Amended	6121	1293-1294	
Alpine #11	2221	501	27519
Alpine #11/Amended	6121	1295-1296	
Alpine #12	2221	502	27520
Alpine #12/Amended	6121	1297-1298	
Alpine #13	2221	503	27521
Alpine #14	2221	504	27522
Alpine #15	2221	505	27523
Alpine #16	2221	506	27524
Alpine #17	2221	507	27525
Alpine #18	2221	508	27526
Alpine #19	2230	138	27527
Alpine #20	2230	139	27528
Alpine #21	2230	140	27529
Alpine #22	2230	141	27530
Alpine #23	2230	142	27531
Alpine #24	2230	143	27532
Santa Rita Wedge	5901	1379	28871
Buzzard No. 5	2089	294	36021
Shadow #4	2827	66	36025
John 1	3934	508	36026
John 2	3934	509	36027
Flying Dutchman No. 2	2089	295	36028
Flying Dutchman No. 3	2089	296	36029
Flying Dutchman No. 4	2089	297	36030

35995

RECEIVED
B.L.M. STATE
AUG 22 1900
PHOENIX, ARIZONA
Page 9

<u>Name of Claim</u>	<u>Book</u>	<u>Pages Nos.</u>	<u>B.L.M. Serial No.</u>
Flying Dutchman No. 5	2089	298	36031
Flying Dutchman No. 6	2089	299	36032
Flying Dutchman No. 6/Amended	6121	1267-1268	
Black Bess No. 2	2089	290	36034
K.W.L.	2078	442	36036
G.E.J.	2078	443	36037
R.F.E.	2078	444	36038
R.C.M.	2078	445	36039
Sycamore #1	2078	445	36040
Sycamore #2	2078	447	36041
Sycamore #3	2078	448	36042
Sycamore #4	2078	449	36043
Sycamore #4/Amended	6121	1299-1300	
Sycamore #5	2078	450	36044
Sycamore #5/Amended	6121	1301-1302	
Sycamore #6	2078	451	36045
Sycamore #6/Amended	6121	1303-1304	
Sycamore #7	2078	452	36046
Sycamore #7/Amended	6121	1305-1306	
Sycamore #8	2078	453	36047
Sycamore #8/Amended	6121	1307-1308	
Sycamore #9	2078	454	36048
Sycamore #10	2078	455	36049
Sycamore #11	2078	456	36050
Sycamore #12	2078	457	36051
Naragansett Extension #1	937	372	36052
Naragansett Extension #2	937	373	36053
Naragansett Extension #3	937	374	36054
Naragansett Extension #4	937	375	36055
Naragansett Extension #5	937	376	36056
Naragansett Extension #6	937	377	36057
Naragansett Extension #7	937	378	36058
Naragansett Extension #8	937	379	36059
Naragansett Extension #9	2020	358	36060
Schwab Extension #1 North	1271	92	36061
Rocky 1	3726	117	36062
Amole No. 2	2051	262	36063
Falls No. 2	2051	263	36064
Falls No. 3	2110	267	36065
Falls No. 4	2110	268	36066
Perry No. 1	2112	11	36067
Perry #2	2112	12	36068
Perry #3	2112	13	36069
Perry #4	2112	14	36070
Perry #7	2112	17	36073
Perry #8	2112	18	36074
Perry #9	2112	19	36075
Perry #10	2112	20	36076

42

42

35995

RECEIVED
B.L.M.
SERIALS
AUG 17 1967
BUREAU OF LAND MANAGEMENT
SOUTH WESTERN
ARIZONA

<u>Name of Claim</u>	<u>Book</u>	<u>Pages Nos.</u>	<u>Serial No.</u>
Perry #11	2112	21	
Perry #12	2112	22	
Perry #15	2112	25	36077
Perry #15/Amended	2139	441	36078
Perry #16	2112	26	36081
Perry #17	2112	27	
Perry #18	2112	28	36082
Perry #18/Amended	2139	442	36083
Gunsite 1-A	1980	353	36084
Gunsite No. 2	1941	339	36086
Gunsite No. 2/Amended	1980	354	36087
Gunsite No. 3	1941	340	
Gunsite No. 4	1941	341	36088
Gunsite 5A	2022	341	36089
Gunsite 6-B	2110	264	36090
Gunsite No. 7	1941	344	36091
Gunsite 7A	2411	174	36092
Gunsite No. 8	1941	345	36093
Gunsite No. 9	1941	346	36094
Gunsite No. 10	1941	347	36095
Gunsite No. 11	1941	348	36096
Gunsite No. 12	1941	349	36097
Gunsite No. 13	1941	350	36098
Gunsite No. 14	1941	351	36099
Gunsite No. 15	1941	352	36100
Gunsite No. 16	1941	353	36101
Gunsite No. 17	1941	354	36102
Gunsite No. 18	1941	355	36103
Gunsite No. 19	1941	356	36104
Gunsite No. 20	1941	357	36105
Gunsite No. 21	1941	358	36106
Gunsite No. 22	1941	359	36107
Gunsight No. 23	1941	359	36108
Gunsight No. 23/Amended	2022	343	36109
Gunsite No. 24	1943	14	
Gunsite No. 24/Amended	1980	355	36110
Gunsite No. 25	1943	15	
Gunsite No. 26	1943	16	36111
Gunsite No. 27	1943	13	36112
Gunsight No. 28	1967	325	36113
Gunsight No. 29	1967	326	36114
Gunsight No. 30	1967	327	36115
Gunsight No. 31	1967	328	36116
Gunsight No. 32	1967	329	36117
Gunsight No. 33	1967	330	36118
Gunsight No. 34	1967	331	36119
Gunsight No. 35	1967	332	36120
Gunsight No. 36	1967	333	36121
Gunsight No. 37	1967	334	36122
			36123

300
HOENIX, ARIZONA

35995
46740

<u>Name of Claim</u>	<u>Book</u>	<u>Pages Nos.</u>	<u>B.L.M. Serial No.</u>
Gunsight No. 38	1967	335	36124
Gunsight No. 39	1967	336	36125
Gunsight No. 40	1967	337	36126
Gunsight No. 41	1967	338	36127
Gunsight No. 42	1967	339	36128
Gunsight No. 43	1967	340	36129
Gunsight 44	1994	152	36130
Gunsight 44/Amended	6420	1007-1008	
Gunsight #45	1994	153	36131
Gunsight #45/Amended	6420	1009-1010	
Gunsight #46	1994	154	36132
Gunsight #47	1994	155	36133
Gunsight #48	1994	156	36134
Gunsight #49	1994	157	36135
Gunsight #50	1994	158	36136
Gunsight #50/Amended	2078	464	
Williams Folly	5406	878	36137
Williams Folly #2	5406	879	36138
Santa Rita #1	2148	520	46740
Santa Rita #2	2148	521	46741
Santa Rita #3	2148	522	46742
Santa Rita #4	2148	523	46743
Santa Rita #5	2148	524	46744
Santa Rita #6	2148	525	46745
Santa Rita #7	2148	526	46746
Santa Rita #8A	2170	436	46747
Santa Rita #9	2148	528	46748
Santa Rita #10	2148	529	46749
Santa Rita #11	2148	530	46750
Santa Rita #12	2148	531	46751
Santa Rita #13	2148	532	46752
Santa Rita #14	2148	533	46753
Santa Rita #15	2148	534	46754
Santa Rita #16	2148	535	46755
Santa Rita #17	2148	536	46756
Santa Rita #18	2148	537	46757
Santa Rita #19	2148	538	46758
Santa Rita #20	2148	539	46759
Santa Rita #21	2148	540	46760
Santa Rita #22	2148	541	46761
Santa Rita #23	2148	542	46762
Santa Rita #24	2148	543	46763
Santa Rita #25	2148	544	46764
Santa Rita #26	2148	545	46765
Santa Rita #27	2148	546	46766
Santa Rita #28	2148	547	46767
Santa Rita #29	2148	548	46768
Santa Rita #30	2148	549	46769
Santa Rita #31	2148	550	46770

Page 11

300
HOENIX, ARIZONA

Aug 22 1994

300
HOENIX, ARIZONA

46

46740

RECEIVED
B.L.M.
AUG 22 1991

<u>Name of Claim</u>	<u>Book</u>	<u>Pages Nos.</u>	<u>B.L.M. Serial No.</u>
Catalina #1	2148	518	46771
Catalina #2	2148	517	46772
Catalina #3	2148	516	46773
Catalina #4	2148	515	46774
Catalina #5A	2170	437	46775
Catalina #6A	2170	435	46776
Catalina #7	2148	512	46777
Catalina #8	2148	511	46778
Fred Bennett	936	425	46779
Fred Bennett	712	107	46780
Fred Bennett/Amended	2110	262	
Rosemont #9	936	424	46781
Rosemont #9/Amended	2078	466	
Rosemont #11	936	420	46782
Rosemont #11-A	2078	458	46783
Rosemont #12	936	431	46784
Rosemont #12/Amended	2078	467	
Rosemont #13	936	434	46785
Rosemont #13/Amended	2078	468	
Rosemont #15	936	429	46786
Rosemont #15/Amended	2078	469	
Rosemont #16	936	430	46787
Rosemont # 16/Amended	2078	470	
Rosemont #17	936	432	46788
Rosemont #17/Amended	2078	471	
Rosemont #18	936	433	46789
Rosemont #18/Amended	2078	472	
Rosemont #21	964	202	46790
Rosemont #21/Amended	2078	473	
Fred Bennett Fraction	2022	338	46791
Last Chance No. 1/Relocation	2929	207	46792
Last Chance No. 2/Relocation	2929	208	46793
Last Chance No. 3/Relocation	2929	209	46794
Merchant (Mine)	DD	284	46795
Cave	NN	555	46796
Tailor	NN	556	46797
Wedge	821	393	46798
Wedge No. 2	897	182	46799
Strip	821	391	46800
Cuba Fraction	2022	342	46801
Patrick Henry Fraction/Relocaton	3486	103	46802
R. G. Ingersoll Fraction	2110	265	46803
Daylight Fraction	2110	266	46804
Travis #2	1983	254	46805
Travis #2/Amended	2078	465	
Travis #3	1983	255	46806
Travis #4	1983	256	46807
Travis #4/Amended	2170	455	
Travis #5	1983	257	46808

RECEIVED
B.L.M.
AUG 22 1991
3:00 A.M.
PHOENIX, ARIZONA

46740-47449
 42779
 64123

<u>Name of Claim</u>	<u>Book</u>	<u>Pages Nos.</u>	<u>Serial No.</u>
Travis #6	1983	258	46809
Art	1009	441	46810
Art/Amended	2078	459	
Al	1009	442	46811
Al/Amended	2078	460	
Sam	1009	439	46812
Sam/Amended	2078	461	
Fred	1009	440	46813
Fred/Amended	2078	462	
Bert	1009	443	46814
Bert/Amended	2078	463	
Bob	995	393	46815
Canyon No. 34	6048	1225-26	47482
Canyon No. 35	6048	1227-28	47483
Canyon No. 36	6048	1229-30	47484
Canyon No. 37	6048	1231-32	47485
Canyon No. 38	6048	1233-34	47486
Canyon No. 39	6048	1235-36	47487
Canyon No. 40	6048	1237-38	47488
Canyon No. 41	6048	1239-40	47489
Canyon No. 42	6048	1241-42	47490
Canyon No. 43	6048	1243-44	47491
Canyon No. 64	6048	1285-86	47512
Canyon No. 65	6048	1287-88	47513
Canyon No. 66	6048	1289-90	47514
Canyon No. 67	6048	1291-92	47515
Canyon No. 68	6048	1293-94	47516
Canyon No. 69	6048	1295-96	47517
Canyon No. 70	6048	1297-98	47518
Canyon No. 71	6048	1299-1300	47519
Canyon No. 72	6048	1301-02	47520
Canyon No. 73	6048	1303-04	47521
Canyon No. 74	6048	1305-06	47522
Canyon No. 75	6048	1307-08	47523
Canyon No. 76	6048	1309-10	47524
Canyon No. 77	6048	1311-12	47525
Canyon No. 78	6048	1313-14	47526
Canyon No. 79	6048	1315-16	47527
Telemeter Fraction	2075	381	62785
Telemeter Fraction/Amended	5013	166	
West End Fraction	2075	383	62786
West End Fraction/Amended	5013	164	
Hattie Fraction	2075	382	62787
Hattie Fraction/Amended	5013	165	
Cactus	6104	1251-52	64123
Travis #7	6104	1253-54	64124
Fox #1	2705	63	64125
Fox #1 Amended	6104	1255-56	
Fox #2	2705	64	64126
Fox #2/Amended	6104	1257-58	

B.L.M.
 REC'D
 BLM AZON
 AUG 22 1996
 PHOENIX, ARIZ
 9:00 AM

Δc

page
14?
70

<u>Name of Claim</u>	<u>Book</u>	<u>Pages Nos.</u>	<u>Serial No.</u>
Fox #7	2705	69	64131
Fox #7/Amended	6104	1267-68	
Fox #13	2705	75	64133
Fox #13/Amended	6104	1271-72	
Cloud Rest	SS	511	64134
Cloud Rest/Amended	6104	1273-74	
Big Windy	5406	876	64135
Big Windy Fraction	5406	877	64136
Blue Wing	SS	581	64137
Cloud Rest No. 1	B-B-B	277	64138
Cloud Rest No. 1/Amended	6104	1275-76	
Kent #1 Long John	1936	245	66835
Kent #2 Patricia C.	1936	246	66836
Kent #3 Little Joe	1936	247	66837
Belle of Rosemont	2571	125	66838
Belle of Rosemont/Amended	6216	999-1000	
John	995	395	74390
Joe	995	396	74391
Ben	995	392	74392
Pete	995	394	74393
Adolph Lewisohn	710	346	74394
Adolph Lewisohn	936	419	74395
Rosemont	710	347	74396
Rosemont	936	418	74397
Albert Steinfeld	710	348	74398
Albert Steinfeld	936	427	74399
Hugh Young	712	108	74400
Hugh Young	936	422	74401
Ethel	712	109	74402
Albert	712	110	74403
Rosemont #1	908	504	74404
Rosemont #2	908	501	74405
Rosemont #3	908	503	74406
Rosemont #4	908	499	74407
Rosemont #7	936	421	74408
Rosemont #8	936	423	74409
Rosemont #14	936	428	74410
Rosemont #19	964	200	74411
Rosemont #20	964	201	74412
Rosemont #20	908	500	74413
Rosemont #22	964	203	74414
Rosemont #23	908	497	74415
Rosemont #24	908	498	74416
Rosemont #25	908	502	74417
RX	936	426	74418
Flying Dutchman #7A	6121	1269-70	75181
Blue Point No. 2A	6121	1271-72	75182
Alpine #1A	6121	1275-76	75183
Alpine #2A	6121	1277-78	75184
Alpine #3A	6121	1279-80	75185

64123
1267-68
75
1271-72
511
1273-74
876
877
581
277
1275-76
245
246
247
125
999-1000
395
396
392
394
346
419
347
418
348
427
108
422
109
110
504
501
503
499
421
423
428
200
201
500
203
497
498
502
426

PHOENIX, ARIZONA
AUG 22 194

<u>Name of Claim</u>	<u>Book</u>	<u>Pages Nos.</u>	<u>B.L.M. Serial No.</u>
Alpine #4A	6121	1281-82	75186
Frijole VI A	6159	1135-36	95315
Falcon #1A	6216	899-900	99789
Falcon #2A	6216	901-902	99790
Falcon #3A	6216	903-904	99791
Falcon #4A	6216	905-906	99792
Falcon #5A	6216	907-908	99793
Falcon #6A	6216	908-910	99794
Falcon #7A	6216	911-912	99795
Falcon #8A	6216	913-914	99796
Falcon #9A	6216	915-916	99797
Falcon #10A	6216	917-918	99798
Falcon #11A	6216	919-920	99799
Falcon #12A	6216	921-922	99800
Falcon #13A	6216	923-924	99801
Falcon #14A	6216	925-926	99802
Falcon #15A	6216	927-928	99803
Falcon #16A	6216	929-930	99804
Falcon #17A	6216	931-932	99805
Falcon #18A	6216	933-934	99806
Falcon #19A	6216	935-936	99807
Falcon #20A	6216	937-938	99808
Falcon #21A	6216	939-490	99809
Falcon #22A	6216	941-942	99810
Falcon #27A	6216	943-944	99811
Falcon #28A	6216	945-946	99812
Falcon #29A	6216	947-948	99813
Falcon #30A	6216	949-950	99814
Falcon #31A	6216	951-952	99815
Falcon #32A	6216	953-954	99816
Wasp #62A	6216	963-964	99817
Wasp #63A	6216	965-966	99818
Wasp #219A	6216	967-968	99819
Wasp #220A	6216	969-970	99820
Wasp #221A	6216	971-972	99821
Wasp #222A	6216	973-974	99822
Tecky	6216	997-998	99823
MIA 1 A	6420	1011-13	117293
MIA 2 A	6420	1014-16	117294
MIA 3 A	6420	1017-19	117295
MIA 4 A	6420	1020-22	117296
MIA 5 A	6420	1023-25	117297
MIA 6 A	6420	1026-28	117298
MIA 7 A	6420	1029-31	117299
MIA 8 A	6420	1032-34	117300
MIA 9 A	6420	1035-37	117301
MIA 12A	6420	1043-45	117304
MIA 13A	6420	1046-48	117305
MIA 14A	6420	1049-51	117306

75181
95314
99789
117279

PHOENIX, AR.
AUG 2
RE BLM/AZ

49

49

BILLY C.

303950
313532

6522

781-782
Page 16

129394 ✓

Name of Claim

Book

Pages Nos.

B.L.M.

Hope 1	8776	919-921	303950 ✓
Hope 2	8776	922-924	303951 ✓
Hope 3	8776	925-927	303952 ✓
Hope 4	8776	928-930	303953 ✓
Hope 5	8776	931-933	303954 ✓
Hope 6	8776	934-936	303955 ✓
Hope 7	8776	937-939	303956 ✓
Hope 8	8776	940-942	303957 ✓
Hope 9	8776	943-945	303958 ✓
Hope 10	8776	946-948	303959 ✓
Hope 10-A	8776	949-951	303960 ✓
Hope 11	8776	955-957	303961 ✓
Hope 12	8776	958-960	303962 ✓
Hope 13	8776	961-963	303963 ✓
Hope 14	8776	961-963	303964 ✓ 15
Hope 14/Amended	8808	596-598	
Hope 15	8776	964-966	303965 ✓
Hope 16	8776	967-969	303966 ✓
Hope 17	8776	970-972	303967 ✓
Hope 18	8776	976-978	303968 ✓
Hope 19	8776	976-968	303969 ✓
Hope 20	8776	979-981	303970 ✓
Hope 21	8776	982-984	303971 ✓
Hope 22	8776	985-987	303972 ✓
Hope 23	8808	988-990	303973 ✓ 9
Hope 23/Amended	8808	593-596	
Hope 24	8776	991-993	303974 ✓
Hope 25	8776	994-996	303975 ✓
Hope 26	8776	997-999	303976 ✓
Hope 27	8776	1000-1002	303977 ✓
Hope 28	8776	1003-1005	303978 ✓
Hope 29	8776	1006-1008	303979 ✓
Hope 30	8776	1009-1011	303980 ✓
Hope 31	8776	1012-1014	303981 ✓
Hope 32	8776	1015-1017	303982 ✓ 9
Hope 32/Amended	8808	590-592	
Hope 33	8776	1018-1020	393883 ✓ 303983
Hope 34	8776	1021-1023	303984 ✓
Hope 35	8776	1024-1026	303985 ✓
Hope 36	8776	1027-1029	303986 ✓
Hope 37	8776	1030-1032	303987 ✓
H-38A	9018	1198-1199	313532 ✓
H-39A	9018	1200-1201	313533 ✓
H-40A	9018	1202-1203	313534 ✓
H-41A	9018	1204-1205	313535 ✓
H-42A	9018	1206-1207	313536 ✓
H-43A	9018	1208-1209	313537 ✓
H-44A	9018	1210-1211	313538 ✓
H-45A	9018	1212-1213	313539 ✓ 17

PHOENIX, ARIZONA
9:00 AM
AUG 27 '93

REC'D
B.L.M. ARIZONA
4047

47

H-46A

9018
Page 17

1214-1215

313540 ✓

Name of Claim

Book

Pages Nos.

B.L.M.

313532

H-47A	9018	1216-1217	313541 ✓
H-48A	9018	1218-1219	313542 ✓
H-49A	9018	1220-1221	313543 ✓
H-50A	9018	1222-1223	313544 ✓
H-51A	9018	1224-1225	313545 ✓
H-52A	9018	1226-1227	313546 ✓
H-53A	9018	1228-1229	313547 ✓
H-54A	9018	1230-1231	313548 ✓
H-55A	9018	1232-1233	313549 ✓
H-56A	9018	1234-1235	313550 ✓
H-57A	9018	1236-1237	313551 ✓
H-58A	9018	1238-1239	313552 ✓
H-59A	9018	1240-1241	313553 ✓
H-60A	9018	1242-1243	313554 ✓
H-61A	9018	1244-1245	313555 ✓
H-62A	9018	1246-1247	313556 ✓
H-63A	9018	1248-1249	313557 ✓
H-64A	9018	1250-1251	313558 ✓
H-65A	9018	1252-1253	313559 ✓
H-66A	9018	1254-1255	313560 ✓
H-67A	9018	1256-1257	313561 ✓
H-68A	9018	1258-1259	313562 ✓
H-69A	9018	1260-1261	313563 ✓
H-70A	9018	1262-1263	313564 ✓
H-71A	9018	1264-1265	313565 ✓
H-72A	9018	1266-1267	313566 ✓
H-73A	9018	1268-1269	313567 ✓
H-74A	9018	1270-1271	313568 ✓
H-75A	9018	1272-1273	313569 ✓
H-76A	9018	1274-1275	313570 ✓
H-77A	9018	1276-1277	313571 ✓
H-78A	9018	1278-1279	313572 ✓
H-79A	9018	1280-1281	313573 ✓
H-80A	9018	1282-1283	313574 ✓
H-81A	9018	1284-1285	313575 ✓
H-82A	9018	1286-1287	313576 ✓
H-83A	9018	1288-1289	313577 ✓
H-84A	9018	1290-1291	323578 ✓
H-85A	9018	1292-1293	313579 ✓
H-86A	9018	1294-1295	313580 ✓
H-87A	9018	1296-1297	313581 ✓
H-88A	9018	1298-1299	313582 ✓
H-89A	9018	1300-1301	313583 ✓
H-90A	9018	1302-1303	313584 ✓
H-91A	9018	1304-1305	313585 ✓
H-92A	9018	1306-1307	313586 ✓
H-93A	9018	1308-1309	313587 ✓
H-94A	9018	1310-1311	313588 ✓
H-95A	9018	1312-1313	313589 ✓

PHOENIX, ARIZONA

AUG 22 194

RECEIVED
BUREAU OF LANDS

56

56

H-96A

9018
Page 18

1314-1315

313590 ✓

Name of Claim

Book

Pages Nos.

B.L.M.

313532

H-97A	9018	1316-1317	313591 ✓
H-98A	9018	1318-1319	313592 ✓
H-99A	9018	1320-1321	313593 ✓
H-100A	9018	1322-1323	313594 ✓
H-101A	9018	1324-1325	313595 ✓
H-102A	9018	1326-1327	313596 ✓
H-103A	9018	1328-1329	313597 ✓
H-104A	9018	1330-1331	313598 ✓
H-105A	9018	1332-1333	313599 ✓
H-106A	9018	1334-1335	313600 ✓
H-107A	9018	1336-1337	313601 ✓
H-108A	9018	1338-1339	313602 ✓
H-109A	9018	1340-1341	313603 ✓
H-110A	9018	1342-1243	313604 ✓
H-111A	9018	1344-1345	313605 ✓
H-112A	9018	1346-1347	313606 ✓
H-113A	9018	1348-1349	313607 ✓
H-114A	9018	1350-1351	313608 ✓
H-115A	9018	1352-1353	313609 ✓
H-116A	9018	1354-1355	313610 ✓
H-117A	9018	1356-1358	313611 ✓
H-118A	9018	1358-1359	313612 ✓
H-119A	9018	1360-1361	313613 ✓
H-120A	9018	1362-1363	313614 ✓
H-121A	9018	1364-1365	313615 ✓
H-122A	9018	1366-1367	313616 ✓
H-123A	9018	1368-1369	313617 ✓
H-124A	9018	1370-1371	313618 ✓
H-125A	9018	1372-1373	313619 ✓
H-126A	9018	1374-1375	313620 ✓
H-127A	9018	1376-1377	313621 ✓
H-128A	9018	1378-1379	313622 ✓
H-129A	9018	1380-1381	313623 ✓
H-130A	9018	1382-1383	313624 ✓
H-131A	9018	1384-1385	313625 ✓
H-132A	9018	1386-1387	313626 ✓
H-133A	9018	1388-1389	313627 ✓
H-134A	9018	1390-1391	313628 ✓
H-135A	9018	1392-1393	313629 ✓
H-136A	9018	1394-1395	313630 ✓
H-137A	9018	1396-1397	313631 ✓
H-138A	9018	1398-1399	313632 ✓
H-139A	9018	1400-1401	313633 ✓
H-141A	9018	1402-1403	313634 ✓
H-142A	9018	1404-1405	313635 ✓
H-143A	9018	1406-1407	313636 ✓
H-144A	9018	1408-1409	313637 ✓
H-145A	9018	1410-1411	313638 ✓
	9018	1412-1413	313639 ✓

PHOENIX, ARIZONA
300 A.M.
AUG 22 194

AUG 22 194

RECEIVED
ST. MARY'S
HOSPITAL

XX 30

H-146A

9018
Page 19

1414-1415

313640

213453

313532

Name of Claim

Book

Pages Nos.

B.L.M.
Serial No.

H-147A	9018	1416-1417	313641 -
H-148A	9018	1418-1419	313642 -
H-149A	9018	1420-1421	313643 -
H-150A	9018	1422-1423	313644 -
H-151A	9018	1424-1425	313645 -
H-152A	9018	1426-1427	313646 -
H-153A	9018	1428-1429	313647 -
H-154A	9018	1430-1431	313648 -
H-155A	9018	1432-1433	313649 -
H-156A	9018	1434-1435	313650 -
H-157A	9018	1436-1437	313651 -
H-158A	9018	1438-1439	313652 -
H-159A	9018	1440-1441	313653 -
H-160A	9018	1442-1443	313654 -
H-161A	9018	1444-1445	313655 -
H-162A	9018	1446-1447	313656 -
H-163A	9018	1448-1449	313657 -
H-164A	9018	1450-1451	313658 -
H-165A	9018	1452-1453	313659 -
H-166A	9018	1454-1455	313660 -
H-167A	9018	1456-1457	313661 -
H-168A	9018	1458-1459	313662 -
H-169A	9018	1460-1461	313663 -
H-170A	9018	1462-1463	313664 -
H-171A	9018	1464-1465	313665 -
H-172A	9018	1466-1467	313666
H-173A	9018	1468-1469	313667 -
H-174A	9018	1470-1471	313668 -
H-175A	9018	1472-1473	313669 -
H-176A	9018	1474-1475	313670 -
H-177A	9018	1476-1477	313671 -
H-178A	9018	1478-1479	313672 -
H-179A	9018	1480-1481	313673 -
H-180A	9018	1482-1483	313674 -
H-181A	9018	1484-1485	313675 -
H-182A	9018	1486-1487	313676 -
H-183A	9018	1488-1489	313677 -
H-187A	9018	1490-1491	313678 -
H-188A	9018	1492-1493	313679 -
H-189A	9018	1494-1495	313680 -
H-190A	9018	1496-1497	313681 -
H-191A	9018	1498-1499	313682 -
H-192A	9018	1500-1501	313683 -
H-194A	9018	1502-1503	313684 -
H-195A	9018	1504-1505	313685 -
H-196A	9018	1506-1507	313686 -
H-197A	9018	1508-1509	313687 -
H-198A	9018	1510-1511	313688 -
H-199A	9018	1512-1513	313689 -

ARIZONA
AUG 77 500
RECEIVED

52

Hope 201

9792
Page 20

2826-2827

330891

330891

<u>Name of Claim</u>	<u>Book</u>	<u>Pages Nos.</u>	<u>B.L.M. Serial No.</u>
Hope 201A	9792	2828-2829	330892 -
Hope 202	9792	2830-2831	330893 -
Hope 203	9792	2832-2833	330894 -
Hope 204	9792	2834-2835	330895 -
Hope 205	9792	2836-2837	330896 -
Hope 206	9792	2838-2839	330897 -
Hope 207	9792	2840-2841	330898 -
Hope 208	9792	2842-2843	330899 -
Hope 209	9792	2844-2845	330900 -
Hope 210	9792	2846-2847	330901 -
Hope 211	9792	2848-2849	330902 -
Hope 212	9792	2850-2851	330903 -
Hope 213	9792	2852-2853	330904 -
Hope 214	9792	2854-2855	330905 -
Hope 215	9792	2856-2857	330906 -
Hope 216	9792	2858-2859	330907 -
Hope 222	9797	2864-2865	330910 -
Hope 223	9797	2866-2867	330911 -
Hope 224	9797	2868-2869	330912 -
Hope 225	9797	2870-2871	330913 -
Hope 226	9797	2872-2873	330914 -
Hope 227	9797	2874-2875	330915 -
Hope 228	9797	2876-2877	330916 -
Hope 229	9797	2878-2879	330917 -
Hope 230	9797	2880-2881	330918 -
Hope 231	9797	2882-2883	330919 -
Hope 232	9797	2884-2885	330920 -
Hope 233	9797	2886-2887	330922-330921 -
Hope 234	9797	2888-2889	330922 -
Hope 235	9797	2890-2891	330923 -
Hope 236	9797	2892-2893	330924 -
Hope 237	9797	2894-2895	330925 -
Hope 238	9797	2896-2897	330926 -
Hope 239	9797	2898-2899	330927 -
Hope 240	9797	2900-2901	330928 -
Hope 241	9797	2902-2903	330929 -
Hope 242	9797	2904-2905	330930 -
Hope 243	9797	2906-2907	330931 -
Hope 244	9797	2908-2909	330932 -
Hope 245	9797	2910-2911	330933 -
Hope 246	9797	2912-2913	330934 -
Hope 250	9797	2914-2915	330935 -
Hope 251	9797	2916-2917	330936 -
Hope 252	9797	2918-2919	330937 -
Hope 253	9797	2920-2921	330938 -
Hope 254	9797	2922-2923	330939 -
Hope 255	9797	2924-2925	330940 -
Hope 256	9797	2926-2927	330941 -

PHOENIX ARIZONA
AUG 27 1994

RECEIVED
AUG 27 1994
U.S. MAIL SERVICE

48
49

<u>Name of Claim</u>	<u>Book</u>	<u>Pages Nos.</u>	<u>B.L.M. Serial No.</u>
Hope 257	9797	2928-2929	330942
Elk 47 Relocated	9797	2930-2931	330943
H-172B Relocated			331308
H-173B Relocated			331309
H-174B Relocated			331310
H-175B Relocated			331311
H-176B Relocated			331312

330891
331308

7

All of said mining claims are owned by ASARCO Incorporated the mailing address for which is P O Box 5747, Tucson, Arizona 8703;

Claims are located in Sections 1,2,11,12,13,14,24,25, & 36, T18S, R15E; Sections 5,6,7,8,9,16,17,18,19,20,21,28,29, 30,31, 32 & 33, T18S, R16E; Sections 4,5,6,7,8, & 9, T19S, R16E; and Sections 1 & 2, T19S, R15E; G&SRB&M

876 claims @ \$100.00 = \$87,600.00

3:03 PM
PHOENIX, ARIZONA
AUG 22 1994
RECEIVED
BLM FIELD OFFICE

ASARCO

Copper Operations
Tucson Office

August 26, 1994

REVISED

CERTIFIED MAIL
RETURN RECEIPT REQUESTED

Bureau of Land Management
Arizona State Office
Mining Claims Section
P. O. Box 16563
Phoenix, AZ 85011

Gentlemen:

Mining Claim Annual Maintenance Fee
Helvetia Project (881 Claims)
Pima County, Arizona

This will serve as notice that the owner of the claims/sites intends to continue to hold them as listed and described in Exhibit A.

The annual maintenance fee of \$100.00 for each mining claim and mill site as required under Public Law 103-66 of August 10, 1993, 107 stat. 312 for fiscal year 1995, was mailed to the State Office of the BLM in the form of two checks in the amount of \$87,600.00 and \$500.00 totaling \$88,100.00 for the claims/sites listed in Exhibit A.

Owner: ASARCO Incorporated
P O Box 5747
Tucson, AZ 85703

Please return the proof of payment receipt to the owner, Attn: M. A. Miller.



Mark Miller
Land Manager


MAM/kh

Encls.

9:00 A.M.
PHOENIX, ARIZONA

AUG 26 1994

RECEIVED
BLM ARIZONA OFFICE



500.00			500.00		TOTALS	Detach before depositing
500.00			500.00	0824702		ADD'L MAINTENANCE FEE- HELVETIA CLAIMS
NET AMOUNT	DEDUCTIONS	DISCOUNT	INVOICE AMOUNT	CONTROL NO.	OUR ORDER NO.	INVOICE NUMBER

RECEIVED
SUN. AZ STATE OFFICE
AUG 26 94
9:00 A.M.
PHOENIX, ARIZONA

ASARCO Incorporated • TUCSON OFFICE • P.O. BOX 5747 • TUCSON, ARIZONA 85703

005357

VOUCHER NO. 08-0205

REMITTANCE ADVISE
VENDOR NO. 101

MONTH
AUG 94

ASARCO

Payee No. Month Voucher No.

ASARCO Incorporated 180 Maiden Lane New York, N.Y. 10038

7845 AUG 94 08-0191

MAINTENANCE FEE-HELVETIA PROJECT 87,600.00 .00 87,600.00

Detach Before Depositing

(March 1984)

DEPARTMENT OF THE INTERIOR
BUREAU OF LAND MANAGEMENT

RECEIPT AND ACCOUNTING ADVICE

NO. 2024622

Subject: CLAIM MAINTENANCE FEE 1992 (681)
Applicant:

43:2Z 10/26/94
88.192.00

ASARCO INC.
BOX 5747
TUCSON AZ. 85703-0747

Remitter: SAME CK. # 45034577, 096357
792-3810

Assignor:

LEASE MANAGEMENT DATA											
<input type="checkbox"/> NEW <input type="checkbox"/> UPDATE <input type="checkbox"/> PAYMENT											
ORIGINAL SERIAL NO.	ASG.	TYPE	ST.	CTY.	FUND SYMBOL			ACRES/UNITS	RATE		
AMC 2196, ET AL											
AMOUNT	ANV. DATE	EXP. DATE	BILL CYC.	S/C	DISTRICT	NEXT BILL	MISC. DATA	U of M	ACTUAL UNITS		

ASSIGNMENT SERIAL NO.											
ASG.	TYPE	ST.	CTY.	FUND SYMBOL			ACRES/UNITS	RATE			
AMOUNT	ANV. DATE	EXP. DATE	BILL CYC.	S/C	DISTRICT	NEXT BILL	MISC. DATA	U of M	ACTUAL UNITS		

APPLY REMITTANCE

ACTION	FUND SYMBOL	CTY.	AMOUNT
FILING FEE			
RENTAL			
UNEARNED			
REFUND			600.00
TOTAL			600.00
AMOUNT DUE			

Remarks: *Claims closed.*
 AMC 313666 - 313670
 AMC 27463

BY: *Darryl B. Hyde* DATE: *10/26/94*

- Lease in Escrow?
 - KGS?
 - Auto Escalates?
 - Auto Renew?
- Of Interest?
 Operating Rights?
 Operator
 Bond Filed?

FOR MMS USE ONLY

BILLEE NUMBER	FOREST REFUGE
OCS SECTION	
CODE	

COPY



United States Department of the Interior

BUREAU OF LAND MANAGEMENT

Arizona State Office
3707 N. 7th Street
P.O. Box 16563
Phoenix, Arizona 85011



IN REPLY REFER TO:

3800 (921) DDM
A MC 303950

ASARCO INC.
BOX 5747
TUCSON, AZ 85703-0747

NOTICE

Your 1995 rental/maintenance fee payment list, received in this office appeared to have incorrect serial number(s). Pursuant to regulations contained in 43 CFR 3833.1-5(a)(1), "... At the time of payment, the claimant/owner shall submit a list of claim name(s) and the BLM serial number(s) assigned to each mining claim or site for which the rental fee is being paid..."

Listed below is the Bureau of Land Management (BLM) serial number assigned to the claim according to our records:

BLM SERIAL NUMBER

CLAIM NAME

AMC 303983

HOPE 33

Our records for the above-noted BLM serial number(s) have been updated to show receipt of the required annual fee for 1995. If you agree with our findings, no further action on your part is necessary.

To receive proper credit in the future, in addition to naming each claim or site on all correspondence, always include the assigned BLM Serial Number(s). If additional assistance is needed, write or phone (602) 650-0518.

Mary Jo Yoas

Mary Jo Yoas
Chief, Branch of Lands and
Minerals Operations

RECEIPT AND ACCOUNTING STATEMENT

NO. 2024622

Subject:

CLAIM MAINTENANCE FEE 1995 (881)

WG/AZ

08/26/94

Applicant:

ASARCO INC.
BOX 5747
TUCSON AZ. 85703-0747

Remitter: SAME CK. # 45004577, 005357
792-3010

Assignor:

OVER →

LEASE MANAGEMENT DATA									
<input type="checkbox"/> NEW <input type="checkbox"/> UPDATE <input type="checkbox"/> PAYMENT									
ORIGINAL SERIAL NO.	ASG.	TYPE	ST.	CTY.	FUND SYMBOL			ACRES/UNITS	RATE
AMC 2196, ET AL									
AMOUNT	ANV. DATE	EXP. DATE	BILL CYC.	S/C	DISTRICT	NEXT BILL	MISC. DATA	U of M	ACTUAL UNITS
ASSIGNMENT SERIAL NO.	ASG.	TYPE	ST.	CTY.	FUND SYMBOL			ACRES/UNITS	RATE
AMOUNT	ANV. DATE	EXP. DATE	BILL CYC.	S/C	DISTRICT	NEXT BILL	MISC. DATA	U of M	ACTUAL UNITS

APPLY REMITTANCE			
ACTION	FUND SYMBOL	CTY.	AMOUNT
FILING FEE			
RENTAL			
UNEARNED			
REFUND			600-
TOTAL			600-
AMOUNT DUE			

Remarks:

2196-2204⁹ 25268-25312⁴⁵

2211 25349

13286 25351

13284 25353

13288-13319³² 25355

14972-14982²¹ 25357

14984-14989⁴ 25359

15002-15033⁵² 25361

25210-25238⁷⁸ 25363

BY: 25243-25265 25365

DATE: 25367

Lease in Escrow?
 KGS?
 Auto Escalates?
 Auto Renew?

Of Interest? *authorized*
 Operating Rights? *10-26-94;*
 Operator *AMC 313666-70*
 Bond Filed?

FOR MMS USE ONLY

BILLEE NUMBER		FOREST REFUGE
OCS SECTION CODE		

* 27463 Closed

25371
25373
25375
25377 ✓
25379-25390 ✓¹²
25662
25664
25666
25668
25670 ✓
25692-25712 ✓²¹
25714
25716
25718
25720 ✓
25727-25741 ✓²⁰
27423-27428 ✓⁶
27451-27453 ✓³
27455
27457
27459
27461
~~27463~~ ? closed
27465-27476 ✓¹²
27478
27480
~~27482~~
27513-27532 ✓²⁰
28871
36021
36025-36032 ✓⁸
36034
36036-36070 ✓³⁵
36073-36078 ✓⁶
~~36077-36078~~ ✓⁴
36086-36138 ✓⁵³
46740-46789 ✓⁵⁰

46790-46815 ✓⁽²⁶⁾
47482-47491 ✓¹⁰
47512-47527 ✓¹⁶
62785-62787 ✓³
64123-64126 ✓⁴
64131
64133-64138 ✓⁶
66835-66838 ✓⁴
74390-74418 ✓²⁹
75181-75186 ✓⁶
95315
99789-99823 ✓³⁵
117293-117301 ✓⁹
117304-117306 ✓³
~~3039~~ 303950-303982 ✓³³
~~303882~~ 303983
303984-303987 ✓⁴
313532-313539 ✓⁸
313541-313589 ✓⁴⁹
313591-313639 ✓⁴⁹
313641-313689 ✓⁴⁹
~~313671-313679~~ ✓⁹
313671-313679 ✓⁹
330892-330907 ✓¹⁶
330910-330943 ✓³⁴
331308-331312 ✓⁵
129394
313540
313590
313640
330891

ASARCO

Copper Operations
Tucson Office

August 25, 1993

CERTIFIED MAIL - RETURN RECEIPT REQUESTED

BUREAU OF LAND MANAGEMENT
Arizona State Office
Attn: Mining Claims Unit
P O Box 16563
Phoenix, AZ 85011

2194	62735
13284	64128
14977	66803
25210	74390
27423	75181
28871	95314
35995	99789
46740	117279
47449	129394
	303950
	313532 SR

Dear Sir:


Helvetia Project
Evidence of Payment
Annual Rental Fee Fiscal years 1993 and 1994

This will serve as notice that the owner of the claims/sites intends to continue to hold them as listed and described in Exhibit A.

The annual rental fee of \$100.00 for each mining claim and mill site located on or before October 5, 1992, as required under Public Law 102-381 of October 5, 1992, 106 stat. 1374, 1378-79 for fiscal year 1993 and 1994, was mailed to the State Office of the BLM in the form of a check in the amount of \$165,000.00 for the claims/sites listed in Exhibit A.

Owner: ASARCO Incorporated
P O Box 5747
Tucson, AZ 85703

Please return the proof of payment receipt to the owner Attn:
D. F. Skidmore.


D. F. Skidmore

DFS/kh

Encls.

PHOENIX, ARIZONA
9:00 A.M.
Aug 26 '93
RECEIVED
BLM, AZ STATE OFFICE

93 + 94
ENTERED IN COMPUTER
SEP 30 1993
Skidmore

Call 2-11-94
E. Skidmore

EXHIBIT A

FOR YEAR

ENDING SEPTEMBER 1, 1993 and 1994

The following contiguous group of unpatented mining claims are situated in the Helvetia Mining District, Pima County, Arizona. The Location Notices of which are of record in the office of the County Recorder of Pima County, Arizona, and the Bureau of Land Management serial numbers are filed at Phoenix, Arizona.

<u>Name of Claim</u>	<u>Book</u>	<u>Page Nos.</u>	<u>B.L.M. Serial No.</u>
Santa Rita Fraction	2148	510	AMC 2196
Santa Rita Fraction/Amended	5436	803	
Cushing Fraction	2022	344	2197
Cushing Fraction/Amended	5436	805	
York Fraction	2022	340	2198
York Fraction/Amended	5436	804	
Travis #1	1983	253	2199
Travis #1/Second Amended	5436	806	
Jim	995	391	2200
Jim/Amended	5436	802	
Isle Royal Fraction	2054	188	2201
Isle Royal Fraction/Amended	5436	808	
Indian Club Fraction	2054	187	2202
Indian Club Fraction/Amended	5436	809	
Pilot Fraction	2051	261	2203
Pilot Fraction/Amended	5436	810	
A.O.T. Fraction	2054	186	2204
A.O.T. Fraction/Amended	5436	811	
Malachite Fraction	2110	263	2211
Malachite Fraction/Amended	5436	807	
MAX 121 B/Relocation	5609	808	13284
MAX 123 B/Relocation	5609	575	13286
MAX 125 B/Relocation	5609	578	13288
MAX 126 B/Relocation	5609	579	13289
MAX 127 B/Relocation	5609	582	13290
MAX 128 B/Relocation	5609	581	13291
MAX 129 B/Relocation	5609	582	13292

RECEIVED
B.L.M. AZ STATE OFFICE
AUG 27 1993
PHOENIX, ARIZONA
9:00 AM

17

<u>Name of Claim</u>	<u>Book</u>	<u>Page Nos.</u>	<u>B.L.M. Serial No.</u>
MAX 129 B/Amended	6126	1202-1203	
MAX 130 B/Relocation	5609	583	13293
MAX 131 B/Relocation	5609	584	13294
MAX 132 B/Relocation	5609	585	13295
MAX 133 B/Relocation	5609	586	13296
MAX 134 B/Relocation	5609	587	13297
MAX 135 B/Relocation	5609	588	13298
MAX 136 B/Relocation	5609	589	13299
MAX 137 B/Relocation	5609	590	13300
MAX 138 B/Relocation	5609	591	13301
MAX 139 B/Relocation	5609	592	13302
MAX 140 B/Relocation	5609	593	13303
MAX 141 B/Relocation	5609	594	13304
MAX 142 B/Relocation	5609	595	13305
MAX 143 B/Relocation	5609	596	13306
MAX 144 B/Relocation	5609	597	13307
MAX 145 B/Relocation	5609	598	13308
MAX 146 B/Relocation	5609	599	13309
MAX 147 B/Relocation	5609	600	13310
MAX 148 B/Relocation	5609	601	13311
MAX 149 B/Relocation	5609	602	13312
MAX 150 B/Relocation	5609	603	13313
MAX 150 B/Amended	7073	604-605	
MAX 151 B/Relocation	5609	604	13314
MAX 152 B/Relocation	5609	605	13315
MAX 152 B/Amended	7073	606-607	
MAX 153 B/Relocation	5609	606	13316
MAX 154 B/Relocation	5609	607	13317
MAX 154 B/Relocation	7073	608-609	
MAX 155 B/Relocation	5609	608	13318
MAX 156 B/Relocation	5609	609	13319
MAX 156 B/Amended	7073	610-611	
Rosalind	314	120	14972
Rosalind/Amended	1062	539	
Michael M.	314	117	14973
Michael M./Amended	1062	540	
Lydia J.	314	119	14974
Lydia J./Amended	1062	541	
Ida D.	314	118	14975
Ida D./Amended	1062	542	
D & D #1	759	202	14976
D & D #1/Amended	1062	543	
D & D #2	759	201	14977
D & D II/Amended	1062	544	
El Frijoli	300	277	14978
Frijoli/Amended	1062	545	
Frijoli II	1062	546	14979
Frijoli III	1062	547	14980

RECEIVED
9:00 A.M.
PHOENIX, ARIZONA

AUG 26 '93

RECEIVED
S.L.M. AZ STATE OFFICE

<u>Name of Claim</u>	<u>Book</u>	<u>Page Nos.</u>	<u>B.L.M. Serial No.</u>
Frijoli IV	1062	548	14981
Frijoli V	1062	549	14982
Frijoli VII	1062	551	14984
Frijoli VIII	1062	552	14985
Frijoli IX	1062	553	14986
Frijoli X	1070	494	14987
Frijoli XI	1454	349	14988
Frijoli XI Extension	1454	350	14989
Deering Springs No. 2 A/Relocation	5636	741	15002
Deering Springs No. 4 A/Relocation	5636	742	15003
Deering Springs No. 6 A/Relocation	5636	743	15004
Deering Springs No. 8 A/Relocation	5636	744	15005
Deering Springs No. 10 A/Relocation	5636	745	15006
Deering Springs No. 12 A/Relocation	5636	746	15007
Deering Springs No. 14 A/Relocation	5636	747	15008
Deering Springs No. 15 A/Relocation	5636	748	15009
Deering Springs No. 16 A/Relocation	5636	749	15010
Deering Springs No. 17 A/Relocation	5636	750	15011
Deering Springs No. 17 A/Amended	6126	1204-1205	
Deering Springs No. 21 A/Relocation	5636	751	15012
Deering Springs No. 22 A/Relocation	5636	752	15013
Deering Springs No. 23 A/Relocation	5636	753	15014
Deering Springs No. 24 A/Relocation	5636	754	15015
Deering Springs No. 25 A/Relocation	5636	755	15016
Deering Springs No. 26 A/Relocation	5636	756	15017
Deering Springs No. 27 A/Relocation	5636	757	15018
Deering Springs No. 28 A/Relocation	5636	758	15019
Deering Springs No. 28 A/Amended	6126	1206-1207	
Deering Springs No. 29 A/Relocation	5636	759	15020
Deering Springs No. 30 A/Relocation	5636	760	15021
Deering Springs No. 31 A/Relocation	5636	761	15022
Deering Springs No. 32 A/Relocation	5636	762	15023
Deering Springs No. 33 A/Relocation	5636	763	15024
Deering Springs No. 34 A/Relocation	5636	764	15025
Deering Springs No. 35 A/Relocation	5636	765	15026
Deering Springs No. 36 A/Relocation	5636	766	15027
Deering Springs No. 37 A/Relocation	5636	767	15028
Deering Springs No. 38 A/Relocation	5636	768	15029
Deering Springs No. 39 A/Relocation	5636	769	15030
Deering Springs No. 42 A/Relocation	5636	770	15031
Deering Springs No. 51 A/Relocation	5636	771	15032
Deering Springs No. 52 A/Relocation	5636	772	15033
Kid 1	3368	529	25210
Kid 2	3368	530	25211
Kid 3	3368	531	25212
Kid 4	3368	532	25213
Kid 5	3368	533	25214
Kid 6	3368	534	25215

RECEIVED
 B.L.M. AZ STATE OFFICE
 Aug 26, 93

✓
416

<u>Name of Claim</u>	<u>Book</u>	<u>Page Nos.</u>	<u>B.L.M.</u> <u>Serial No.</u>
Kid 7	3368	535	25216
Kid 8	3368	537	25217
Kid 9	3368	536	25218
Kid 10	3368	538	25219
Kid 11	3368	539	25220
Kid 12	3368	540	25221
Kid 13	3368	541	25222
Kid 14	3368	542	25223
Kid 15	3368	543	25224
Kid 16	3368	544	25225
Kid 17	3368	545	25226
Kid 18	3368	546	25227
Kid 19	3368	547	25228
Kid 20	3368	548	25229
Kid 21	3368	549	25230
Kid 22	3368	550	25231
Kid 23	3368	551	25232
Kid 24	3368	552	25233
Kid 25	3368	553	25234
Kid 26	3368	554	25235
Kid 27	3368	555	25236
Kid 28	3368	556	25237
Kid 29	3368	557	25238
Kid 29/Amended	6216	1001-1002	
Kid 34	3368	562	25243
Kid 35	3368	563	25244
Kid 36	3368	564	25245
Kid 37	3368	565	25246
Kid 38	3368	566	25247
Kid 39	3368	567	25248
Kid 40	3368	568	25249
Kid 41	3368	569	25250
Kid 42	3368	570	25251
Kid 43	3368	571	25252
Kid 44	3368	572	25253
Kid 45	3368	573	25254
Kid 46	3368	574	25255
Kid 46/Amended	6216	1003-1004	
Kid 47	3368	575	25256
Kid 47/Amended	6216	1005-1006	
Wasp 52	3786	52	25257
Wasp 52/Amended	6216	955-956	
Wasp 53	3786	53	25258
Wasp 53/Amended	6216	957-958	
Wasp 54	3786	54	25259
Wasp 55	3786	55	25260
Wasp 56	3786	56	25261
Wasp 57	3786	57	25262

*Said line
subsequent
to 4/3*

RECEIVED
B.L.M. AZ STATE OFFICE
Aug 26, '93
9:00 A.M.
PHOENIX, ARIZONA

<u>Name of Claim</u>	<u>Book</u>	<u>Page Nos.</u>	<u>B.L.M. Serial No.</u>
Wasp 58	3786	58	25263
Wasp 58/Amended	3842	133	
Wasp 60	3786	59	25264
Wasp 60/Amended	6216	959-960	
Wasp 61	3786	60	25265
Wash 61/Amended	6216	961-962	
Wasp 101	3786	63	25268
Wasp 102	3786	64	25269
Wasp 103	3786	65	25270
Wasp 104	3786	66	25271
Wasp 105	3786	67	25272
Wasp 106	3786	68	25273
Wasp 107	3786	69	25274
Wasp 111	3786	70	25275
Wasp 112	3786	71	25276
Wasp 113	3786	72	25277
Wasp 114	3786	73	25278
Wasp 115	3786	74	25279
Wasp 116	3786	75	25280
Wasp 117	3786	76	25281
Wasp 118	3786	77	25282
Wasp 119	3786	78	25283
Wasp 120	3786	79	25284
Wasp 121	3786	80	25285
Wasp 122	3786	81	25286
Wasp 123	3786	82	25287
Wasp 124	3786	83	25288
Wasp 125	3786	84	25289
Wasp 126	3786	85	25290
Wasp 127	3786	86	25291
Wasp 128	3786	87	25292
Wasp 129	3786	88	25293
Wasp 130	3786	89	25294
Wasp 201	3786	90	25295
Wasp 202	3786	91	25296
Wasp 203	3786	92	25297
Wasp 204	3786	93	25298
Wasp 205	3786	94	25299
Wasp 206	3786	95	25300
Wasp 207	3786	96	25301
Wasp 208	3786	97	25302
Wasp 209	3786	98	25303
Wasp 210	3786	99	25304
Wasp 211	3786	100	25305
Wasp 212	3786	101	25306
Wasp 213	3786	102	25307
Wasp 214	3786	103	25308
Wasp 215	3786	104	25309

*all
copy*

RECEIVED
S.L.M. AZ STATE OFFICE
AUG 26 '93
9:00 A.M.
PHOENIX, ARIZONA

<u>Name of Claim</u>	<u>Book</u>	<u>Page Nos.</u>	<u>B.L.M. Serial No.</u>
Wasp 216	3786	105	25310
Wasp 217	3786	106	25311
Wasp 218	3786	107	25312
Wasp 313	3786	144	25349
Wasp 315	3786	146	25351
Wasp 317	3786	148	25353
Wasp 319	3786	150	25355
Wasp 319/Amended	6216	975-976	
Wasp 321	3786	152	25357
Wasp 321/Amended	6216	977-978	
Wasp 323	3786	154	25359
Wasp 323/Amended	6216	979-980	
Wasp 325	3786	156	25361
Wasp 325/Amended	6216	981-982	
Wasp 327	3786	158	25363
Wasp 327/Amended	6116	983-984	
Wasp 329	3786	160	25365
Wasp 329/Amended	6216	985-986	
Wasp 331	3786	162	25367
Wasp 331/Amended	6216	987-988	
Wasp 333	3786	164	25369
Wasp 333/Amended	6216	989-990	
Wasp 335	3786	166	25371
Wasp 335/Amended	6216	991-992	
Wasp 337	3786	168	25373
Wasp 337/Amended	6216	993-994	
Wasp 339	3786	170	25375
Wasp 339/Amended	6216	995-996	
Wasp 341	3786	172	25377
Wasp 343	3786	174	25379
Wasp 344	3786	175	25380
Wasp 345	3786	176	25381
Wasp 346	3786	177	25382
Wasp 347	3786	178	25383
Wasp 348	3786	179	25384
Wasp 349	3786	180	25385
Wasp 350	3786	181	25386
Wasp 351	3786	182	25387
Wasp 352	3786	183	25388
Wasp 353	3786	184	25389
Wasp 354	3786	185	25390
Max 41	4792	584	25662
Max 43	4792	586	25664
Max 45	4792	588	25666
Max 47	4792	590	25668
Max 49	4792	592	25670
Max 71	4792	614	25692
Max 72	4792	615	25693

RECEIVED
 B.L.M. AZ STATE OFFICE
 AUG 26 '93
 9:00 A.M.
 PHOENIX, ARIZONA

<u>Name of Claim</u>	<u>Book</u>	<u>Page Nos.</u>	<u>B.L.M.</u> <u>Serial No.</u>
Max 73	4792	616	25694
Max 74	4792	617	25695
Max 75	4792	618	25696
Max 76	4792	619	25697
Max 77	4792	620	25698
Max 78	4792	621	25699
Max 79	4792	622	25700
Max 80	4792	623	25701
Max 81	4792	624	25702
Max 82	4792	625	25703
Max 83	4792	626	25704
Max 84	4792	627	25705
Max 85	4792	628	25706
Max 86	4792	629	25707
Max 87	4792	630	25708
Max 88	4792	631	25709
Max 89	4792	632	25710
Max 90	4792	633	25711
Max 91	4792	634	25712
Max 93	4792	636	25714
Max 95	4792	638	25716
Max 97	4792	640	25718
Max 99	4792	642	25720
Max 101	4792	644	25722
Max 102	4792	645	25723
Max 103	4792	646	25724
Max 104	4792	647	25725
Max 105	4792	648	25726
Max 106	4792	649	25727
Max 107	4792	650	25728
Max 108	4792	651	25729
Max 109	4792	652	25730
Max 110	4792	653	25731
Max 111	4792	654	25732
Max 112	4792	655	25733
Max 113	4792	656	25734
Max 114	4792	657	25735
Max 115	4792	658	25736
Max 116	4792	659	25737
Max 117	4792	660	25738
Max 118	4792	661	25739
Max 119	4792	662	25740
Max 120	4792	663	25741
Elk 1	3368	576	27423
Elk 2	3368	577	27424
Elk 3	3368	578	27425
Elk 4	3368	579	27426
Elk 5	3368	580	27427

RECEIVED
B.L.M. AZ STATE OFFICE
AUG 26 '93
9:00 A.M.
PHOENIX, ARIZONA

<u>Name of Claim</u>	<u>Book</u>	<u>Page Nos.</u>	<u>B.L.M. Serial No.</u>
Elk 6 ✓	3368	581	27428
Elk 35	3368	610	27451
Elk 35/Amended	6121	1273-1274	
Elk 36	3368	611	27452
Elk 37	3368	612	27453
Elk 39	3368	614	27455
Elk 41	3368	616	27457
Elk 43	3368	618	27459
Elk 45	3368	620	27461
Elk 47	3368	622	27463
Elk 70	3368	645	27465
Elk 71	3368	646	27466
Elk 72	3368	647	27467
Elk 73	3368	648	27468
Elk 74	3368	649	27469
Elk 75	3368	650	27470
Elk 76	3368	651	27471
Elk 77	3368	652	27472
Elk 78	3368	653	27473
Elk 79	3368	654	27474
Elk 80	3368	655	27475
Elk 81	3368	656	27476
Elk 83	3368	658	27478 ✓
Elk 85	3368	660	27480 ✓
Elk 87	3368	662	27482 ✓
Alpine #5	2221	495	27513
Alpine #5/Amended	6121	1283-1284	
Alpine #6	2221	496	27514
Alpine #6/Amended	6121	1285-1286	
Alpine #7	2221	497	27515
Alpine #7/Amended	6121	1287-1288	
Alpine #8	2221	498	27516
Alpine #8/Amended	6121	1289-1290	
Alpine #9	2221	499	27517
Alpine #9/Amended	6121	1291-1292	
Alpine #10	2221	500	27518
Alpine #10/Amended	6121	1293-1294	
Alpine #11	2221	501	27519
Alpine #11/Amended	6121	1295-1296	
Alpine #12	2221	502	27520
Alpine #12/Amended	6121	1297-1298	
Alpine #13	2221	503	27521
Alpine #14	2221	504	27522
Alpine #15	2221	505	27523
Alpine #16	2221	506	27524
Alpine #17	2221	507	27525
Alpine #18	2221	508	27526
Alpine #19	2230	138	27527

RECEIVED
 B.L.M. AZ STATE OFFICE
 Aug 26, 1936
 9:00 A.M.
 PHOENIX, ARIZONA

<u>Name of Claim</u>	<u>Book</u>	<u>Page Nos.</u>	<u>B.L.M. Serial No.</u>
Alpine #20	2230	139	27528
Alpine #21	2230	140	27529
Alpine #22	2230	141	27530
Alpine #23	2230	142	27531
Alpine #24	2230	143	27532
Santa Rita Wedge	5901	1379	28871
Buzzard No. 5	2089	294	36021
Shadow #4	2827	66	36025
John 1	3934	508	36026
John 2	3934	509	36027
Flying Dutchman No. 2	2089	295	36028
Flying Dutchman No. 3	2089	296	36029
Flying Dutchman No. 4	2089	297	36030
Flying Dutchman No. 5	2089	298	36031
Flying Dutchman No. 6	2089	299	36032
Flying Dutchman No. 6/Amended	6121	1267-1268	
Black Bess No. 2	2089	290	36034
K.W.L.	2078	442	36036
G.E.J.	2078	443	36037
R.F.E.	2078	444	36038
R.C.M.	2078	445	36039
Sycamore #1	2078	446	36040
Sycamore #2	2078	447	36041
Sycamore #3	2078	448	36042
Sycamore #4	2078	449	36043
Sycamore #4/Amended	6121	1299-1300	
Sycamore #5	2078	450	36044
Sycamore #5/Amended	6121	1301-1302	
Sycamore #6	2078	451	36045
Sycamore #6/Amended	6121	1303-1304	
Sycamore #7	2078	452	36046
Sycamore #7/Amended	6121	1305-1306	
Sycamore #8	2078	453	36047
Sycamore #8/Amended	6121	1307-1308	
Sycamore #9	2078	454	36048
Sycamore #10	2078	455	36049
Sycamore #11	2078	456	36050
Sycamore #12	2078	457	36051
Naragansett Extension #1	937	372	36052
Naragansett Extension #2	937	373	36053
Naragansett Extension #3	937	374	36054
Naragansett Extension #4	937	375	36055
Naragansett Extension #5	937	376	36056
Naragansett Extension #6	937	377	36057
Naragansett Extension #7	937	378	36058
Naragansett Extension #8	937	379	36059
Naragansett Extension #9	2020	358	36060
Schwab Extension #1 North	1271	92	36061

*Allen
dy*

PHOENIX, ARIZONA
9:00 A.M.

Aug 26 '93

RECEIVED
S.I.M. AZ STATE OFFICE

<u>Name of Claim</u>	<u>Book</u>	<u>Page Nos.</u>	<u>B.L.M. Serial No.</u>
Rocky 1 ✓	3726	117	36062
Amole No. 2 ✓	2051	262	36063
Falls No. 2 ✓	2051	263	36064
Falls No. 3 ✓	2110	267	36065
Falls No. 4 ✓	2110	268	36066
Perry No. 1 ✓	2112	11	36067
Perry #2 ✓	2112	12	36068
Perry #3 ✓	2112	13	36069
Perry #4 ✓	2112	14	36070
Perry #7 ✓	2112	17	36073
Perry #8 ✓	2112	18	36074
Perry #9 ✓	2112	19	36075
Perry #10 ✓	2112	20	36076
Perry #11 ✓	2112	21	36077
Perry #12 ✓	2112	22	36078
Perry #15 ✓	2112	25	36081
Perry #15/Amended	2139	441	
Perry #16 ✓	2112	26	36082
Perry #17 ✓	2112	27	36083
Perry #18 ✓	2112	28	36084
Perry #18/Amended	2139	442	
Gunsite 1-A ✓	1980	353	36086
Gunsite No. 2 ✓	1941	339	36087
Gunsite No. 2/Amended	1980	354	
Gunsite No. 3 ✓	1941	340	36088
Gunsite No. 4 ✓	1941	341	36089
Gunsite 5A ✓	2022	341	36090
Gunsite 6-B ✓	2110	264	36091
Gunsite No. 7 ✓	1941	344	36092
Gunsite 7A ✓	2411	174	36093
Gunsite No. 8 ✓	1941	345	36094
Gunsite No. 9 ✓	1941	346	36095
Gunsite No. 10 ✓	1941	347	36096
Gunsite No. 11 ✓	1941	348	36097
Gunsite No. 12 ✓	1941	349	36098
Gunsite No. 13 ✓	1941	350	36099
Gunsite No. 14 ✓	1941	351	36100
Gunsite No. 15 ✓	1941	352	36101
Gunsite No. 16 ✓	1941	353	36102
Gunsite No. 17 ✓	1941	354	36103
Gunsite No. 18 ✓	1941	355	36104
Gunsite No. 19 ✓	1941	356	36105
Gunsite No. 20 ✓	1941	357	36106
Gunsite No. 21 ✓	1941	358	36107
Gunsite No. 22 ✓	1941	359	36108
Gunsight No. 23 ✓	1967	324	36109
Gunsight No. 23/Amended	2022	343	
Gunsite No. 24 ✓	1943	14	36110

RECEIVED
9:00 A.M.
PHOENIX, ARIZONA

Aug 26 '93

RECEIVED
81 M. AZ STATE
PHOENIX

<u>Name of Claim</u>	<u>Book</u>	<u>Page Nos.</u>	<u>B.L.M.</u> <u>Serial No.</u>
Gunsite No. 24/Amended	1980	355	
Gunsite No. 25	1943	15	36111
Gunsite No. 26	1943	16	36112
Gunsite No. 27	1943	13	36113
Gunsight No. 28	1967	325	36114
Gunsight No. 29	1967	326	36115
Gunsight No. 30	1967	327	36116
Gunsight No. 31	1967	328	36117
Gunsight No. 32	1967	329	36118
Gunsight No. 33	1967	330	36119
Gunsight No. 34	1967	331	36120
Gunsight No. 35	1967	332	36121
Gunsight No. 36	1967	333	36122
Gunsight No. 37	1967	334	36123
Gunsight No. 38	1967	335	36124
Gunsight No. 39	1967	336	36125
Gunsight No. 40	1967	337	36126
Gunsight No. 41	1967	338	36127
Gunsight No. 42	1967	339	36128
Gunsight No. 43	1967	340	36129
Gunsight 44	1994	152	36130
Gunsight 44/Amended	6420	1007-1008	
Gunsight #45	1994	153	36131
Gunsight #45/Amended	6420	1009-1010	
Gunsight #46	1994	154	36132
Gunsight #47	1994	155	36133
Gunsight #48	1994	156	36134
Gunsight #49	1994	157	36135
Gunsight #50	1994	158	36136
Gunsight #50/Amended	2078	464	
Williams Folly	5406	878	36137
Williams Folly #2	5406	879	36138
Santa Rita #1	2148	520	46740
Santa Rita #2	2148	521	46741
Santa Rita #3	2148	522	46742
Santa Rita #4	2148	523	46743
Santa Rita #5	2148	524	46744
Santa Rita #6	2148	525	46745
Santa Rita #7	2148	526	46746
Santa Rita #8A	2170	436	46747
Santa Rita #9	2148	528	46748
Santa Rita #10	2148	529	46749
Santa Rita #11	2148	530	46750
Santa Rita #12	2148	531	46751
Santa Rita #13	2148	532	46752
Santa Rita #14	2148	533	46753
Santa Rita #15	2148	534	46754
Santa Rita #16	2148	535	46755

Handwritten notes:
 - Above 36111: *36111*
 - Between 36112 and 36113: *return*

RECEIVED
 B.L.M. AZ STATE OFFICE
 Aug 26 '93
 PHOENIX, ARIZONA
 9:00 A.M.

<u>Name of Claim</u>	<u>Book</u>	<u>Page Nos.</u>	<u>B.L.M. Serial No.</u>
Santa Rita #17	2148	536	46756
Santa Rita #18	2148	537	46757
Santa Rita #19	2148	538	46758
Santa Rita #20	2148	539	46759
Santa Rita #21	2148	540	46760
Santa Rita #22	2148	541	46761
Santa Rita #23	2148	542	46762
Santa Rita #24	2148	543	46763
Santa Rita #25	2148	544	46764
Santa Rita #26	2148	545	46765
Santa Rita #27	2148	546	46766
Santa Rita #28	2148	547	46767
Santa Rita #29	2148	548	46768
Santa Rita #30	2148	549	46769
Santa Rita #31	2148	550	46770
Catalina #1	2148	518	46771
Catalina #2	2148	517	46772
Catalina #3	2148	516	46773
Catalina #4	2148	515	46774
Catalina #5A	2170	437	46775
Catalina #6A	2170	435	46776
Catalina #7	2148	512	46777
Catalina #8	2148	511	46778
Fred Bennett	936	425	46779
Fred Bennett	712	107	46780
Fred Bennett/Amended	2110	262	
Rosemont #9	936	424	46781
Rosemont #9/Amended	2078	466	
Rosemont #11	936	420	46782
Rosemont #11-A	2078	458	46783
Rosemont #12	936	431	46784
Rosemont #12/Amended	2078	467	
Rosemont #13	936	434	46785
Rosemont #13/Amended	2078	468	
Rosemont #15	936	429	46786
Rosemont #15/Amended	2078	469	
Rosemont #16	936	430	46787
Rosemont #16/Amended	2078	470	
Rosemont #17	936	432	46788
Rosemont #17/Amended	2078	471	
Rosemont #18	936	433	46789
Rosemont #18/Amended	964	472	
Rosemont #21	964	202	46790
Rosemont #21/Amended	2078	473	
Fred Bennett Fraction	2022	338	46791
Last Chance No. 1/Relocation	2929	207	46792
Last Chance No. 2/Relocation	2929	208	46793
Last Chance No. 3/Relocation	2929	209	46794

RECEIVED
 8:00 A.M.
 PHOENIX, ARIZONA

AUG 26 '93

RECEIVED
 8:40 A.M.
 AZ STATE OFFICE

<u>Name of Claim</u>	<u>Book</u>	<u>Page Nos.</u>	<u>B.L.M. Serial No.</u>
Merchant (Mine).....	DD	284	46795
Cave.....	NN	555	46796
Tailor.....	NN	556	46797
Wedge.....	821	393	46798
Wedge No. 2.....	897	182	46799
Strip.....	821	391	46800
Cuba Fraction.....	2022	342	46801
Patrick Henry Fraction/Relocation.....	3486	103	46802
R. G. Ingersoll Fration	2110	265	46803
Daylight Fraction.....	2110	266	46804
Travis #2	1983	254	46805
Travis #2/Amended	2078	465	
Travis #3	1983	255	46806
Travis #4	1983	256	46807
Travis #4/Amended	2170	455	
Travis #5	1983	257	46808
Travis #6	1983	258	46809
Art	1009	441	46810
Art/Amended	2078	459	
Al	1009	442	46811
Al/Amended	2078	460	
Sam	1009	439	46812
Sam/Amended	2078	461	
Fred	1009	440	46813
Fred/Amended	2078	462	
Bert	1009	443	46814
Bert/Amended	2078	463	
Bob	995	393	46815
Canyon No. 34	6048	1225-26	47482
Canyon No. 35	6048	1227-28	47483
Canyon No. 36	6048	1229-30	47484
Canyon No. 37	6048	1231-32	47485
Canyon No. 38	6048	1233-34	47486
Canyon No. 39	6048	1235-36	47487
Canyon No. 40	6048	1237-38	47488
Canyon No. 41	6048	1239-40	47489
Canyon No. 42	6048	1241-42	47490
Canyon No. 43	6048	1243-44	47491
Canyon No. 64	6048	1285-86	47512
Canyon No. 65	6048	1287-88	47513
Canyon No. 66	6048	1289-90	47514
Canyon No. 67	6048	1291-92	47515
Canyon No. 68	6048	1293-94	47516
Canyon No. 69	6048	1295-96	47517
Canyon No. 70	6048	1297-98	47518
Canyon No. 71	6048	1299-1300	47519
Canyon No. 72	6048	1301-02	47520
Canyon No. 73	6048	1303-04	47521

PHOENIX, ARIZONA
9:00 A.M.

AUG 26 1993

RECEIVED
B.L.M. AZ STATE OFFICE

<u>Name of Claim</u>	<u>Book</u>	<u>Page Nos.</u>	<u>B.L.M. Serial No.</u>
Canyon No. 74	6048	1305-06	47522
Canyon No. 75	6048	1307-08	47523
Canyon No. 76	6048	1309-10	47524
Canyon No. 77	6048	1311-12	47525
Canyon No. 78	6048	1313-14	47526
Canyon No. 79	6048	1315-16	47527
Telemeter Fraction	2075	381	62785
Telemeter Fraction/Amended	5013	166	
West End Fraction	2075	383	62786
West End Fraction/Amended	5013	164	
Hattie Fraction	2075	382	62787
Hattie Fraction/Amended	5013	165	
Cactus	6104	1251-52	64123
Travis #7	6104	1253-54	64124
Fox #1	2705	63	64125
Fox #1 Amended	6104	1255-56	
Fox #2	2705	64	64126
Fox #2/Amended	6104	1257-58	
Fox #7	2705	69	64131
Fox #7/Amended	6104	1267-68	
Fox #13	2705	75	64133
Fox #13/Amended	6104	1271-72	
Cloud Rest	SS	511	64134
Cloud Rest/Amended	6104	1273-74	
Big Windy	5406	876	64135
Big Windy Fraction	5406	877	64136
Blue Wing	SS	581	64137
Cloud Rest No. 1	B-B-B	277	64138
Cloud Rest No. 1/Amended	6104	1275-76	
Kent #1 Long John	1936	245	66835
Kent #2 Patricia C.	1936	246	66836
Kent #3 Little Joe	1936	247	66837
Belle of Rosemont	2571	125	66838
Belle of Rosemont/Amended	6216	999-1000	
John	995	395	74390
Joe	995	396	74391
Ben	995	392	74392
Pete	995	394	74393
Adolph Lewisohn	710	346	74394
Adolph Lewisohn	936	419	74395
Rosemont	710	347	74396
Rosemont	936	418	74397
Albert Steinfeld	710	348	74398
Albert Steinfeld	936	427	74399
Hugh Young	712	108	74400
Hugh Young	936	422	74401
Ethel	712	109	74402
Albert	712	110	74403

RECEIVED
B.L.M. AZ STATE OFFICE
Aug 26 '93
9:00 A.M.
PHOENIX, ARIZONA

Admission OK

<u>Name of Claim</u>	<u>Book</u>	<u>Page Nos.</u>	<u>B.L.M. Serial No.</u>
Rosemont #1	908	504	74404
Rosemont #2	908	501	74405
Rosemont #3	908	503	74406
Rosemont #4	908	499	74407
Rosemont #7	936	421	74408
Rosemont #8	936	423	74409
Rosemont #14	936	428	74410
Rosemont #19	964	200	74411
Rosemont #20	964	201	74412
Rosemont #20	908	500	74413
Rosemont #22	964	203	74414
Rosemont #23	908	497	74415
Rosemont #24	908	498	74416
Rosemont #25	908	502	74417
RX	936	426	74418
Flying Dutchman #7A	6121	1269-70	75181
Blue Point No. 2A	6121	1271-72	75182
Alpine #1A	6121	1275-76	75183
Alpine #2A	6121	1277-78	75184
Alpine #3A	6121	1279-80	75185
Alpine #4A	6121	1281-82	75186
Frijole VI A	6159	1135-36	95315
Falcon #1A	6216	899-900	99789
Falcon #2A	6216	901-902	99790
Falcon #3A	6216	903-904	99791
Falcon #4A	6216	905-906	99792
Falcon #5A	6216	907-908	99793
Falcon #6A	6216	908-910	99794
Falcon #7A	6216	911-912	99795
Falcon #8A	6216	913-914	99796
Falcon #9A	6216	915-916	99797
Falcon #10A	6216	917-918	99798
Falcon #11A	6216	919-920	99799
Falcon #12A	6216	921-922	99800
Falcon #13A	6216	923-924	99801
Falcon #14A	9216	925-926	99802
Falcon #15A	6216	927-928	99803
Falcon #16A	6216	929-930	99804
Falcon #17A	6216	931-932	99805
Falcon #18A	6216	933-934	99806
Falcon #19A	6216	935-936	99807
Falcon #20A	6216	937-938	99808
Falcon #21A	6216	939-940	99809
Falcon #22A	6216	941-942	99810
Falcon #27A	6216	943-944	99811
Falcon #28A	6216	945-946	99812
Falcon #29A	6216	947-948	99813
Falcon #30A	6216	949-950	99814

RECEIVED
 B.L.M. AZ STATE OFFICE
 Aug 26, 1933
 9:00 A.M.
 PHOENIX, ARIZONA

<u>Name of Claim</u>	<u>Book</u>	<u>Page Nos.</u>	<u>B.L.M.</u> <u>Serial No.</u>
Falcon #31A	6216	951-952	99815
Falcon #32A	6216	953-954	99816
Wasp #62A	6216	963-964	99817
Wasp #63A	6216	965-966	99818
Wasp #219A	6216	967-968	99819
Wasp #220A	6216	969-970	99820
Wasp #221A	6216	971-972	99821
Wasp #222A	6216	973-974	99822
Tecky	6216	997-998	99823
MIA 1 A	6420	1011-13	117293
MIA 2 A	6420	1014-16	117294
MIA 3 A	6420	1017-19	117295
MIA 4 A	6420	1020-22	117296
MIA 5 A	6420	1023-25	117297
MIA 6 A	6420	1026-28	117298
MIA 7 A	6420	1029-31	117299
MIA 8 A	6420	1032-34	117300
MIA 9 A	6420	1035-37	117301
MIA 12A	6420	1043-45	117304
MIA 13A	6420	1046-48	117305
MIA 14A	6420	1049-51	117306
BILLY C.	6522	781-782	129394
Hope 1	8776	919-921	303950
Hope 2	8776	922-924	303951
Hope 3	8776	925-927	303952
Hope 4	8776	928-930	303953
Hope 5	8776	931-933	303954
Hope 6	8776	934-936	303955
Hope 7	8776	937-939	303956
Hope 8	8776	940-942	303957
Hope 9	8776	943-945	303958
Hope 10	8776	946-948	303959
Hope 10-A	8776	949-951	303960
Hope 11	8776	952-954	303961
Hope 12	8776	955-957	303962
Hope 13	8776	958-960	303963
Hope 14	8776	961-963	303964
Hope 14/Amended	8808	596-598	
Hope 15	8776	964-966	303965
Hope 16	8776	967-969	303966
Hope 17	8776	970-972	303967
Hope 18	8776	973-975	303968
Hope 19	8776	976-978	303969
Hope 20	8776	979-981	303970
Hope 21	8776	982-984	303971
Hope 22	8776	985-987	303972
Hope 23	8776	988-990	303973
Hope 23/Amended	8808	593-596	

ok

ok

ok

RECEIVED
S.L.M. AZ STATE OFFICE
Aug 26 '93
9:00 A.M.
PHOENIX, ARIZONA

<u>Name of Claim</u>	<u>Book</u>	<u>Page Nos.</u>	<u>B.L.M. Serial No.</u>
Hope 24	8776	991-993	303974
Hope 25	8776	994-996	303975
Hope 26	8776	997-999	303976
Hope 27	8776	1000-1002	303977
Hope 28	8776	1003-1005	303978
Hope 29	8776	1006-1008	303979
Hope 30	8776	1009-1011	303980
Hope 31	8776	1012-1014	303981
Hope 32	8776	1015-1017	303982
Hope 32/Amended	8808	590- 592	
Hope 33	8776	1018-1020	303983
Hope 34	8776	1021-1023	303984
Hope 35	8776	1024-1026	303985
Hope 36	8776	1027-1029	303986
Hope 37	8776	1030-1032	303987
H-38A	9018	1198-1199	313532
H-39A	9018	1200-1201	313533
H-40A	9018	1202-1203	313534
H-41A	9018	1204-1205	313535
H-42A	9018	1206-1207	313536
H-43A	9018	1208-1209	313537
H-44A	9018	1210-1211	313538
H-45A	9018	1212-1213	313539
H-46A	9018	1214-1215	313540
H-47A	9018	1216-1217	313541
H-48A	9018	1218-1219	313542
H-49A	9018	1220-1221	313543
H-50A	9018	1222-1223	313544
H-51A	9018	1224-1225	313545
H-52A	9018	1226-1227	313546
H-53A	9018	1228-1229	313547
H-54A	9018	1230-1231	313548
H-55A	9018	1232-1233	313549
H-56A	9018	1234-1235	313550
H-57A	9018	1236-1237	313551
H-58A	9018	1238-1239	313552
H-59A	9018	1240-1241	313553
H-60A	9018	1242-1243	313554
H-61A	9018	1244-1245	313555
H-62A	9018	1246-1247	313556
H-63A	9018	1248-1249	313557
H-64A	9018	1250-1251	313558
H-65A	9018	1252-1253	313559
H-66A	9018	1254-1255	313560
H-67A	9018	1256-1257	313561
H-68A	9018	1258-1259	313562
H-69A	9018	1260-1261	313563
H-70A	9018	1262-1263	313564

RECEIVED
 B.L.M. AZ STATE OFFICE
 Aug 26 '93
 9:00 A.M.
 PHOENIX, ARIZONA

<u>Name of Claim</u>	<u>Book</u>	<u>Page Nos.</u>	<u>B.L.M.</u> <u>Serial No.</u>
H-71A	9018	1264-1265	313565
H-72A	9018	1266-1267	313566
H-73A	9018	1268-1269	313567
H-74A	9018	1270-1271	313568
H-75A	9018	1272-1273	313569
H-76A	9018	1274-1275	313570
H-77A	9018	1276-1277	313571
H-78A	9018	1278-1279	313572
H-79A	9018	1280-1281	313573
H-80A	9018	1282-1283	313574
H-81A	9018	1284-1285	313575
H-82A	9018	1286-1287	313576
H-83A	9018	1288-1289	313577
H-84A	9018	1290-1291	313578
H-85A	9018	1292-1293	313579
H-86A	9018	1294-1295	313580
H-87A	9018	1296-1297	313581
H-88A	9018	1298-1299	313582
H-89A	9018	1300-1301	313583
H-90A	9018	1302-1303	313584
H-91A	9018	1304-1305	313585
H-92A	9018	1306-1307	313586
H-93A	9018	1308-1309	313587
H-94A	9018	1310-1311	313588
H-95A	9018	1312-1313	313589
H-96A	9018	1314-1315	313590
H-97A	9018	1316-1317	313591
H-98A	9018	1318-1319	313592
H-99A	9018	1320-1321	313593
H-100A	9018	1322-1323	313594
H-101A	9018	1324-1325	313595
H-102A	9018	1326-1327	313596
H-103A	9018	1328-1329	313597
H-104A	9018	1330-1331	313598
H-105A	9018	1332-1333	313599
H-106A	9018	1334-1335	313600
H-107A	9018	1336-1337	313601
H-108A	9018	1338-1339	313602
H-109A	9018	1340-1341	313603
H-110A	9018	1342-1343	313604
H-111A	9018	1344-1345	313605
H-112A	9018	1346-1347	313606
H-113A	9018	1348-1349	313607
H-114A	9018	1350-1351	313608
H-115A	9018	1352-1353	313609
H-116A	9018	1354-1355	313610
H-117A	9018	1356-1357	313611
H-118A	9018	1358-1359	313612

RECEIVED
B.L.M. AZ STATE OFFICE
Aug 26 1983
9:00 A.M.
PHOENIX, ARIZONA

<u>Name of Claim</u>	<u>Book</u>	<u>Page Nos.</u>	<u>B.L.M. Serial No.</u>
H-119A	9018	1360-1361	313613
H-120A	9018	1362-1363	313614
H-121A	9018	1364-1365	313615
H-122A	9018	1366-1367	313616
H-123A	9018	1368-1369	313617
H-124A	9018	1370-1371	313618
H-125A	9018	1372-1373	313619
H-126A	9018	1374-1375	313620
H-127A	9018	1376-1377	313621
H-128A	9018	1378-1379	313622
H-129A	9018	1380-1381	313623
H-130A	9018	1382-1383	313624
H-131A	9018	1384-1385	313625
H-132A	9018	1386-1387	313626
H-133A	9018	1388-1389	313627
H-134A	9018	1390-1391	313628
H-135A	9018	1392-1393	313629
H-136A	9018	1394-1395	313630
H-137A	9018	1396-1397	313631
H-138A	9018	1398-1399	313632
H-139A	9018	1400-1401	313633
H-140A	9018	1402-1403	313634
H-141A	9018	1404-1405	313635
H-142A	9018	1406-1407	313636
H-143A	9018	1408-1409	313637
H-144A	9018	1410-1411	313638
H-145A	9018	1412-1413	313639
H-146A	9018	1414-1415	313640
H-147A	9018	1416-1417	313641
H-148A	9018	1418-1419	313642
H-149A	9018	1420-1421	313643
H-150A	9018	1422-1423	313644
H-151A	9018	1424-1425	313645
H-152A	9018	1426-1427	313646
H-153A	9018	1428-1429	313647
H-154A	9018	1430-1431	313648
H-155A	9018	1432-1433	313649
H-156A	9018	1434-1435	313650
H-157A	9018	1436-1437	313651
H-158A	9018	1438-1439	313652
H-159A	9018	1440-1441	313653
H-160A	9018	1442-1443	313654
H-161A	9018	1444-1445	313655
H-162A	9018	1446-1447	313656
H-163A	9018	1448-1449	313657
H-164A	9018	1450-1451	313658
H-165A	9018	1452-1453	313659
H-166A	9018	1454-1455	313660

RECEIVED
B.L.M. AZ STATE OFFICE
Aug 26 1963
9:00 A.M.
PHOENIX, ARIZONA

<u>Name of Claim</u>	<u>Book</u>	<u>Page Nos.</u>	<u>B.L.M. Serial No.</u>
H-167A	9018	1456-1457	313661
H-168A	9018	1458-1459	313662
H-169A	9018	1460-1461	313663
H-170A	9018	1462-1463	313664
H-171A	9018	1464-1465	313665
H-172A	9018	1466-1467	313666
H-173A	9018	1468-1469	313667
H-174A	9018	1470-1471	313668
H-175A	9018	1472-1473	313669
H-176A	9018	1474-1475	313670
H-177A	9018	1476-1477	313671
H-178A	9018	1478-1479	313672
H-179A	9018	1480-1481	313673
H-180A	9018	1482-1483	313674
H-181A	9018	1484-1485	313675
H-182A	9018	1486-1487	313676
H-183A	9018	1488-1489	313677
H-187A	9018	1490-1491	313678
H-188A	9018	1492-1493	313679
H-189A	9018	1494-1495	313680
H-190A	9018	1496-1497	313681
H-191A	9018	1498-1499	313682
H-192A	9018	1500-1501	313683
H-194A	9018	1502-1503	313684
H-195A	9018	1504-1505	313685
H-196A	9018	1506-1507	313686
H-197A	9018	1508-1509	313687
H-198A	9018	1510-1511	313688
H-199A	9018	1512-1513	313689

That all of said mining claims are owned by ASARCO Incorporated the mailing address for which is P.O. Box 5747, Tucson, Arizona 85703;

Claims are located in Sections 1, 2, 11, 12, 13, 14, 24, 25, & 36, T18S, R15E; Sections 5, 6, 7, 8, 9, 16, 17, 18, 19, 20, 21, 28, 29, 30, 31, 32, & 33, T18S, R16E; Sections 4, 5, 6, 7, 8, & 9, T19S, R16E; and Sections 1 & 2, T19S, R15E; G&SRB&M.

PAYMENT

825 mining claims x \$200.00 = \$165,000.00

PHOENIX, ARIZONA
9:00 A.M.

AUG 26 '93

RECEIVED
S.I.M. AZ STATE OFFICE

UNITED STATES
DEPARTMENT OF THE INTERIOR
BUREAU OF LAND MANAGEMENT

RECEIPT AND ACCOUNTING ADVICE

NO. 2044670

WB/AZ

08726/93

Subject: CLAIM RENTAL FEE 1993 & 1994 (825)

2 67 13

165,000.00

Applicant:

ASARCO
BOX 5747
TUCSON AZ 85703

Remitter: SAME CK. # 45004474

Assignor:

LEASE MANAGEMENT DATA NEW UPDATE PAYMENT

ORIGINAL SERIAL NO.	ASG.	TYPE	ST.	CTY.	FUND SYMBOL	ACRES/UNITS	RATE
AMC 2196, ET AL							

AMOUNT	ANV. DATE	EXP. DATE	BILL CYC.	S/C	DISTRICT	NEXT BILL	MISC. DATA	U of M	ACTUAL UNITS

ASSIGNMENT SERIAL NO.	ASG.	TYPE	ST.	CTY.	FUND SYMBOL	ACRES/UNITS	RATE

AMOUNT	ANV. DATE	EXP. DATE	BILL CYC.	S/C	DISTRICT	NEXT BILL	MISC. DATA	U of M	ACTUAL UNITS

APPLY REMITTANCE

ACTION	FUND SYMBOL	CTY.	AMOUNT
FILING FEE			
RENTAL			
UNEARNED			
REFUND			
TOTAL			
AMOUNT DUE			

Remarks:

BY:

DATE:

Lease in Escrow?

KGS?

Auto Escalates?

Auto Renew?

Of Interest?

Operating Rights?

Operator

Bond Filed?

FOR MMS USE ONLY

BILLEE NUMBER	FOREST REFUGE
OCS SECTION CODE	



W
MR T E SCARTACCINI
PO BOX 5747

TUCSON AZ 85703

2194	46740
13284	77449
14972	62735
15002	64123
25210	66803
27423	74390
28871	75181
35995	95314

**AFFIDAVIT OF LABOR PERFORMED
AND IMPROVEMENTS MADE**

STATE OF ARIZONA)
) ss
County of Pima)

David F. Skidmore, being first duly sworn, deposes and says that he is a citizen of the United States and more than twenty-one (21) years of age, and resides in Tucson, County of Pima, State of Arizona, and is personally acquainted with the mining claims situated in the Helvetia Mining District, Pima County, Arizona, the names and books and pages of record in the office of the County Recorder of Pima county, Arizona, and the Bureau of Land Management serial numbers of the Noticas of Location whereof are as set forth in Exhibit A.

99789
117279
129394
313532
TD
y.

That all of said mining claims are owned by ASARCO Incorporated, the mailing address for which is P. O. Box 5747, Tucson, AZ 85703; that between September 1, 1991 and September 1, 1992, in excess of \$82,600 worth of work and improvements were done and performed for the benefit of each of the described claims. Work and improvements consisted of:

Diamond drilling to further delineate the ore body by CBC Drilling Company. All work was completed under direction of Asarco personnel.

RECEIVED
BLM AZ STATE OFFICE
SEP 18 '92
PHOENIX ARIZONA

Said labor was performed and improvements made at the expense of ASARCO Incorporated for the benefit of each and all of said mining claims (825) comprising said contiguous group as part of a general plan of exploration, improvements and development, and they tend to explore, improve and develop each and all of said mining claims. The amount expended for and the value of said labor and improvements is more than One Hundred Dollars (\$100.00) for each of the mining claims, and at least said amount was allocated to each of the mining claims. Said expenditure was made in good faith for the purpose of exploring, improving and developing said contiguous group of mining claims, and was intended as annual labor and improvements for each and all of the described unpatented lode mining claims for the assessment year ending at 12:00 o'clock Meridian, September 1, 1992.

ASARCO Incorporated

By [Signature]
David F. Skidmore

STATE OF ARIZONA)
) ss
County of Pima)

The foregoing instrument was acknowledged before me this 1st day of September, 1992 by David F. Skidmore.

My Commission Expires

[Signature]
Mildred C. Koepfen
Notary Public

RECEIVED
 BUREAU OF LAND MANAGEMENT
 SEP 18 1992
 PHOENIX, ARIZONA

EXHIBIT A
 TO AFFIDAVIT OF PERFORMANCE
 OF LABOR FOR YEAR
ENDING SEPTEMBER 1, 1992

The following contiguous group of unpatented mining claims are situated in the Helvetia Mining District, Pima County, Arizona. The Location Notices of which are of record in the office of the County Recorder of Pima County, Arizona, and the Bureau of Land Management serial numbers are filed at Phoenix, Arizona.

<u>Name of Claim</u>	<u>Book</u>	<u>Page Nos.</u>	<u>B.L.M. Serial No.</u>
Santa Rita Fraction	2148	510	AMC 2196 .
Santa Rita Fraction/Amended	5436	803	
Cushing Fraction	2022	344	2197 .
Cushing Fraction/Amended	5436	805	
York Fraction	2022	340	2198
York Fraction/Amended	5436	804	
Travis #1	1983	253	2199
Travis #1/Second Amended	5436	806	
Jim	995	391	2200
Jim/Amended	5436	802	
Isle Royal Fraction	2054	188	2201
Isle Royal Fraction/Amended	5436	808	
Indian Club Fraction	2054	187	2202
Indian Club Fraction/Amended	5436	809	
Pilot Fraction	2051	261	2203
Pilot Fraction/Amended	5436	810	
A.O.T. Fraction	2054	186	2204
A.O.T. Fraction/Amended	5436	811	
Malachite Fraction	2110	263	2211
Malachite Fraction/Amended	5436	807	
MAX 121 B/Relocation	5609	574	13284
MAX 123 B/Relocation	5609	576	13286
MAX 125 B/Relocation	5609	578	13288
MAX 126 B/Relocation	5609	579	13289
MAX 127 B/Relocation	5609	580	13290
MAX 128 B/Relocation	5609	581	13291
MAX 129 B/Relocation	5609	582	13292

9373 461

19 ✓

<u>Name of Claim</u>	<u>Book</u>	<u>Page Nos.</u>	<u>Serial No.</u>
MAX 129 B/Amended	6126	1202-1203	
MAX 130 B/Relocation	5609	583	13293
MAX 131 B/Relocation	5609	584	13294
MAX 132 B/Relocation	5609	585	13295
MAX 133 B/Relocation	5609	586	13296
MAX 134 B/Relocation	5609	587	13297
MAX 135 B/Relocation	5609	588	13298
MAX 136 B/Relocation	5609	589	13299
MAX 137 B/Relocation	5609	590	13300
MAX 138 B/Relocation	5609	591	13301
MAX 139 B/Relocation	5609	592	13302
MAX 140 B/Relocation	5609	593	13303
MAX 141 B/Relocation	5609	594	13304
MAX 142 B/Relocation	5609	595	13305
MAX 143 B/Relocation	5609	596	13306
MAX 144 B/Relocation	5609	597	13307
MAX 145 B/Relocation	5609	598	13308
MAX 146 B/Relocation	5609	599	13309
MAX 147 B/Relocation	5609	600	13310
MAX 148 B/Relocation	5609	601	13311
MAX 149 B/Relocation	5609	602	13312
MAX 150 B/Relocation	5609	603	13313
MAX 150 B/Amended	7073	604-605	
MAX 151 B/Relocation	5609	604	13314
MAX 152 B/Relocation	5609	605	13315
MAX 152 B/Amended	7073	606-607	
MAX 153 B/Relocation	5609	606	13316
MAX 154 B/Relocation	5609	607	13317
MAX 154 B/Relocation	7073	608-609	
MAX 155 B/Relocation	5609	608	13318
MAX 156 B/Relocation	5609	609	13319
MAX 156 B/Amended	7073	610-611	
Rosalind	314	120	14972
Rosalind/Amended	1062	539	
Michael M.	314	117	14973
Michael M./Amended	1062	540	
Lydia J.	314	119	14974
Lydia J./Amended	1062	541	
Ida D.	314	118	14975
Ida D./Amended	1062	542	
D & D #1	759	202	14976
D & D #1/Amended	1062	543	
D & D #2	759	201	14977
D & D II/Amended	1062	544	
El Frijoli	300	277	14978
Frijoli/Amended	1062	545	
Frijoli II	1062	546	14979
Frijoli III	1062	547	14980

RECEIVED
 B.L.H. 7/13/72
 SERIALIZED
 7/13/72
 B.L.H. 7/13/72
 SERIALIZED
 7/13/72

<u>Name of Claim</u>	<u>Book</u>	<u>Page Nos.</u>	<u>B. L. M. Serial No.</u>
Frijoli IV	1062	548	14981
Frijoli V	1062	549	14982
Frijoli VII	1062	551	14984
Frijoli VIII	1062	552	14985
Frijoli IX	1062	553	14986
Frijoli X	1070	494	14987
Frijoli XI	1454	349	14988
Frijoli XI Extension	1454	350	14989
Deering Springs No. 2 A/Relocation	5636	741	15002
Deering Springs No. 4 A/Relocation	5636	742	15003
Deering Springs No. 6 A/Relocation	5636	743	15004
Deering Springs No. 8 A/Relocation	5636	744	15005
Deering Springs No. 10 A/Relocation	5636	745	15006
Deering Springs No. 12 A/Relocation	5636	746	15007
Deering Springs No. 14 A/Relocation	5636	747	15008
Deering Springs No. 15 A/Relocation	5636	748	15009
Deering Springs No. 16 A/Relocation	5636	749	15010
Deering Springs No. 17 A/Relocation	5636	750	15011
Deering Springs No. 17 A/Amended	6126	1204-1205	
Deering Springs No. 21 A/Relocation	5636	751	15012
Deering Springs No. 22 A/Relocation	5636	752	15013
Deering Springs No. 23 A/Relocation	5636	753	15014
Deering Springs No. 24 A/Relocation	5636	754	15015
Deering Springs No. 25 A/Relocation	5636	755	15016
Deering Springs No. 26 A/Relocation	5636	756	15017
Deering Springs No. 27 A/Relocation	5636	757	15018
Deering Springs No. 28 A/Relocation	5636	758	15019
Deering Springs No. 28 A/Amended	6126	1206-1207	
Deering Springs No. 29 A/Relocation	5636	759	15020
Deering Springs No. 30 A/Relocation	5636	760	15021
Deering Springs No. 31 A/Relocation	5636	761	15022
Deering Springs No. 32 A/Relocation	5636	762	15023
Deering Springs No. 33 A/Relocation	5636	763	15024
Deering Springs No. 34 A/Relocation	5636	764	15025
Deering Springs No. 35 A/Relocation	5636	765	15026
Deering Springs No. 36 A/Relocation	5636	766	15027
Deering Springs No. 37 A/Relocation	5636	767	15028
Deering Springs No. 38 A/Relocation	5636	768	15029
Deering Springs No. 39 A/Relocation	5636	769	15030
Deering Springs No. 42 A/Relocation	5636	770	15031
Deering Springs No. 51 A/Relocation	5636	771	15032
Deering Springs No. 52 A/Relocation	5636	772	15033
Kid 1	3368	529	25210
Kid 2	3368	530	25211
Kid 3	3368	531	25212
Kid 4	3368	532	25213
Kid 5	3368	533	25214
Kid 6	3368	534	25215

9373

463

RECEIVED
 76. 11 25
 25214

RECEIVED
 76. 11 25
 25215

<u>Name of Claim</u>	<u>Book</u>	<u>Page Nos.</u>	<u>B. L. M. Serial No.</u>
Kid 7	3368	535	25216
Kid 8	3368	537	25217
Kid 9	3368	536	25218.
Kid 10	3368	538	25219.
Kid 11	3368	539	25220.
Kid 12	3368	540	25221.
Kid 13	3368	541	25222.
Kid 14	3368	542	25223.
Kid 15	3368	543	25224.
Kid 16	3368	544	25225
Kid 17	3368	545	25226
Kid 18	3368	546	25227.
Kid 19	3368	547	25228.
Kid 20	3368	548	25229.
Kid 21	3368	549	25230.
Kid 22	3368	550	25231.
Kid 23	3368	551	25232.
Kid 24	3368	552	25233.
Kid 25	3368	553	25234.
Kid 26	3368	554	25235.
Kid 27	3368	555	25236.
Kid 28	3368	556	25237.
Kid 29	3368	557	25238.
Kid 29/Amended	6216	1001-1002	
Kid 34	3368	562	25243.
Kid 35	3368	563	25244.
Kid 36	3368	564	25245.
Kid 37	3368	565	25246
Kid 38	3368	566	25247.
Kid 39	3368	567	25248.
Kid 40	3368	568	25249.
Kid 41	3368	569	25250.
Kid 42	3368	570	25251.
Kid 43	3368	571	25252.
Kid 44	3368	572	25253.
Kid 45	3368	573	25254.
Kid 46	3368	574	25255.
Kid 46/Amended	6216	1003-1004	
Kid 47	3368	575	25256.
Kid 47/Amended	6216	1005-1006	
Wasp 52	3786	52	25257.
Wasp 52/Amended	6216	955-956	
Wasp 53	3786	53	25258.
Wasp 53/Amended	6216	957-958	
Wasp 54	3786	54	25259.
Wasp 55	3786	55	25260.
Wasp 56	3786	56	25261.
Wasp 57	3786	57	25262.

PHOTO
 REPRODUCED
 FROM
 THE
 ORIGINAL
 RECORDS
 OF THE
 PATENT
 OFFICE

76. 01 25
 SEP 10 1955
 RECEIVED
 U.S. PATENT
 OFFICE

43

9373

464

<u>Name of Claim</u>	<u>Book</u>	<u>Page Nos.</u>	<u>B.L.M. Serial No.</u>
Wasp 58	3786	58	25263 .
Wasp 58/Amended	3842	133	
Wasp 60	3786	59	25264 .
Wasp 60/Amended	6216	959-960	
Wasp 61	3786	60	25265 .
Wash 61/Amended	6216	961-962	
Wasp 101	3786	63	25268 .
Wasp 102	3786	64	25269 .
Wasp 103	3786	65	25270 .
Wasp 104	3786	66	25271 .
Wasp 105	3786	67	25272 .
Wasp 106	3786	68	25273 .
Wasp 107	3786	69	25274 .
Wasp 111	3786	70	25275 .
Wasp 112	3786	71	25276 .
Wasp 113	3786	72	25277 .
Wasp 114	3786	73	25278 .
Wasp 115	3786	74	25279 .
Wasp 116	3786	75	25280 .
Wasp 117	3786	76	25281 .
Wasp 118	3786	77	25282 .
Wasp 119	3786	78	25283 .
Wasp 120	3786	79	25284 .
Wasp 121	3786	80	25285 .
Wasp 122	3786	81	25286 .
Wasp 123	3786	82	25287 .
Wasp 124	3786	83	25288 .
Wasp 125	3786	84	25289 .
Wasp 126	3786	85	25290 .
Wasp 127	3786	86	25291 .
Wasp 128	3786	87	25292 .
Wasp 129	3786	88	25293 .
Wasp 130	3786	89	25294 .
Wasp 201	3786	90	25295 .
Wasp 202	3786	91	25296 .
Wasp 203	3786	92	25297 .
Wasp 204	3786	93	25298 .
Wasp 205	3786	94	25299 .
Wasp 206	3786	95	25300 .
Wasp 207	3786	96	25301 .
Wasp 208	3786	97	25302 .
Wasp 209	3786	98	25303 .
Wasp 210	3786	99	25304 .
Wasp 211	3786	100	25305 .
Wasp 212	3786	101	25306 .
Wasp 213	3786	102	25307 .
Wasp 214	3786	103	25308 .
Wasp 215	3786	104	25309 .

MICROFILMED

SEP 18 '92

9373

455

45

<u>Name of Claim</u>	<u>Book</u>	<u>Page Nos.</u>	<u>B.L.M.</u> <u>Serial No.</u>
Wasp 216	3786	105	25310 .
Wasp 217	3786	106	25311 .
Wasp 218	3786	107	25312 .
Wasp 313	3786	144	25349 .
Wasp 315	3786	146	25351 .
Wasp 317	3786	148	25353 .
Wasp 319	3786	150	25355 .
Wasp 319/Amended	6216	975-976	
Wasp 321	3786	152	25357 .
Wasp 321/Amended	6216	977-978	
Wasp 323	3786	154	25359 .
Wasp 323/Amended	6216	979-980	
Wasp 325	3786	156	25361 .
Wasp 325/Amended	6216	981-982	
Wasp 327	3786	158	25363 .
Wasp 327/Amended	6116	983-984	
Wasp 329	3786	160	25365 .
Wasp 329/Amended	6216	985-986	
Wasp 331	3786	162	25367 .
Wasp 331/Amended	6216	987-988	
Wasp 333	3786	164	25369 .
Wasp 333/Amended	6216	989-990	
Wasp 335	3786	166	25371 .
Wasp 335/Amended	6216	991-992	
Wasp 337	3786	168	25373 .
Wasp 337/Amended	6216	993-994	
Wasp 339	3786	170	25375 .
Wasp 339/Amended	6216	995-996	
Wasp 341	3786	172	25377 .
Wasp 343	3786	174	25379 .
Wasp 344	3786	175	25380 .
Wasp 345	3786	176	25381 .
Wasp 346	3786	177	25382 .
Wasp 347	3786	178	25383 .
Wasp 348	3786	179	25384 .
Wasp 349	3786	180	25385 .
Wasp 350	3786	181	25386 .
Wasp 351	3786	182	25387 .
Wasp 352	3786	183	25388 .
Wasp 353	3786	184	25389 .
Wasp 354	3786	185	25390 .
Max 41	4792	584	25662 .
Max 43	4792	586	25664 .
Max 45	4792	588	25666 .
Max 47	4792	590	25668 .
Max 49	4792	592	25670 .
Max 71	4792	614	25692 .
Max 72	4792	615	25693 .

SEP 10 1972

9373

465

<u>Name of Claim</u>	<u>Book</u>	<u>Page Nos.</u>	<u>B.L.M. Serial No.</u>
Max 73	4792	616	25694 .
Max 74	4792	617	25695 .
Max 75	4792	618	25696 .
Max 76	4792	619	25697 .
Max 77	4792	620	25698 .
Max 78	4792	621	25699 .
Max 79	4792	622	25700 .
Max 80	4792	623	25701 .
Max 81	4792	624	25702 .
Max 82	4792	625	25703 .
Max 83	4792	626	25704 .
Max 84	4792	627	25705 .
Max 85	4792	628	25706 .
Max 86	4792	629	25707 .
Max 87	4792	630	25708 .
Max 88	4792	631	25709 .
Max 89	4792	632	25710 .
Max 90	4792	633	25711 .
Max 91	4792	634	25712 .
Max 93	4792	636	25714 .
Max 95	4792	638	25716 .
Max 97	4792	640	25718 .
Max 99	4792	642	25720 .
Max 101	4792	644	25722 .
Max 102	4792	645	25723 .
Max 103	4792	646	25724 .
Max 104	4792	647	25725 .
Max 105	4792	648	25726 .
Max 106	4792	649	25727 .
Max 107	4792	650	25728 .
Max 108	4792	651	25729 .
Max 109	4792	652	25730 .
Max 110	4792	653	25731 .
Max 111	4792	654	25732 .
Max 112	4792	655	25733 .
Max 113	4792	656	25734 .
Max 114	4792	657	25735 .
Max 115	4792	658	25736 .
Max 116	4792	659	25737 .
Max 117	4792	660	25738 .
Max 118	4792	661	25739 .
Max 119	4792	662	25740 .
Max 120	4792	663	25741 .
Elk 1	3368	576	27423 .
Elk 2	3368	577	27424 .
Elk 3	3368	578	27425 .
Elk 4	3368	579	27426 .
Elk 5	3368	580	27427 .

RECEIVED
 SEP 18 1972
 BUREAU OF LAND MANAGEMENT
 DENVER, COLORADO

<u>Name of Claim</u>	<u>Book</u>	<u>Page Nos.</u>	<u>B.L.M. Serial No.</u>
Elk 6	3368	581	27428.
Elk 35	3368	610	27451.
Elk 35/Amended	6121	1273-1274	
Elk 36	3368	611	27452.
Elk 37	3368	612	27453.
Elk 39	3368	614	27455.
Elk 41	3368	616	27457.
Elk 43	3368	618	27459.
Elk 45	3368	620	27461.
Elk 47	3368	622	27463.
Elk 70	3368	645	27465.
Elk 71	3368	646	27466.
Elk 72	3368	647	27467.
Elk 73	3368	648	27468.
Elk 74	3368	649	27469.
Elk 75	3368	650	27470.
Elk 76	3368	651	27471.
Elk 77	3368	652	27472.
Elk 78	3368	653	27473.
Elk 79	3368	654	27474.
Elk 80	3368	655	27475.
Elk 81	3368	656	27476.
Elk 83	3368	658	27478.
Elk 85	3368	660	27480.
Elk 87	3368	662	27482.
Alpine #5	2221	495	27513.
Alpine #5/Amended	6121	1283-1284	
Alpine #6	2221	496	27514.
Alpine #6/Amended	6121	1285-1286	
Alpine #7	2221	497	27515.
Apline #7/Amended	6121	1287-1288	
Apline #8	2221	498	27516.
Apline #8/Amended	6121	1289-1290	
Alpine #9	2221	499	27517.
Alpine #9/Amended	6121	1291-1292	
Alpine #10	2221	500	27518.
Alpine #10/Amended	6121	1293-1294	
Alpine #11	2221	501	27519.
Alpine #11/Amended	6121	1295-1296	
Alpine #12	2221	502	27520.
Alpine #12/Amended	6121	1297-1298	
Alpine #13	2221	503	27521.
Alpine #14	2221	504	27522.
Alpine #15	2221	505	27523.
Alpine #16	2221	506	27524.
Alpine #17	2221	507	27525.
Alpine #18	2221	508	27526.
Alpine #19	2230	138	27527.

RECEIVED
 SEP 10 1972
 B.L.M.

RECEIVED
 SEP 10 1972
 B.L.M.

9373

468

39

<u>Name of Claim</u>	<u>Book</u>	<u>Page Nos.</u>	<u>B.L.M. Serial No.</u>
Alpine #20	2230	139	27528 .
Alpine #21	2230	140	27529 .
Alpine #22	2230	141	27530 .
Alpine #23	2230	142	27531 .
Alpine #24	2230	143	27532 .
Santa Rita Wedge	5901	1379	28871 .
Buzzard No. 5	2089	294	36021 .
Shadow #4	2827	66	36025 .
John 1	3934	508	36026 .
John 2	3934	509	36027 .
Flying Dutchman No. 2	2089	295	36028 .
Flying Dutchman No. 3	2089	296	36029 .
Flying Dutchman No. 4	2089	297	36030 .
Flying Dutchman No. 5	2089	298	36031 .
Flying Dutchman No. 6	2089	299	36032 .
Flying Dutchman No. 6/Amended	6121	1267-1268	
Black Bess No. 2	2089	290	36034 .
K.W.L.	2078	442	36036 .
G.E.J.	2078	443	36037 .
R.F.E.	2078	444	36038 .
R.C.M.	2078	445	36039 .
Sycamore #1	2078	446	36040 .
Sycamore #2	2078	447	36041 .
Sycamore #3	2078	448	36042 .
Sycamore #4	2078	449	36043 .
Sycamore #4/Amended	6121	1299-1300	
Sycamore #5	2078	450	36044 .
Sycamore #5/Amended	6121	1301-1302	
Sycamore #6	2078	451	36045 .
Sycamore #6/Amended	6121	1303-1304	
Sycamore #7	2078	452	36046 .
Sycamore #7/Amended	6121	1305-1306	
Sycamore #8	2078	453	36047 .
Sycamore #8/Amended	6121	1307-1308	
Sycamore #9	2078	454	36048 .
Sycamore #10	2078	455	36049 .
Sycamore #11	2078	456	36050
Sycamore #12	2078	457	36051 .
Naragansett Extension #1	937	372	36052 .
Naragansett Extension #2	937	373	36053 .
Naragansett Extension #3	937	374	36054 .
Naragansett Extension #4	937	375	36055 .
Naragansett Extension #5	937	376	36056 .
Naragansett Extension #6	937	377	36057 .
Naragansett Extension #7	937	378	36058 .
Naragansett Extension #8	937	379	36059 .
Naragansett Extension #9	2020	358	36060 .
Schwab Extension #1 North West	1271	92	36061 .

9373

469

RECEIVED
SEP 18 1942
BUREAU OF LAND MANAGEMENT
42

<u>Name of Claim</u>	<u>Book</u>	<u>Page Nos.</u>	<u>B.L.M.</u> <u>Serial No.</u>
Rocky 1	3726	117	36062 .
Amole No. 2	2051	262	36063 .
Falls No. 2	2051	263	36064 .
Falls No. 3	2110	267	36065
Falls No. 4	2110	268	36066
Perry No. 1	2112	11	36067 .
Perry #2	2112	12	36068 .
Perry #3	2112	13	36069 .
Perry #4	2112	14	36070 .
Perry #7	2112	17	36073 .
Perry #8	2112	18	36074 .
Perry #9	2112	19	36075 .
Perry #10	2112	20	36076 .
Perry #11	2112	21	36077 .
Perry #12	2112	22	36078 .
Perry #15	2112	25	36081 .
Perry #15/Amended	2139	441	
Perry #16	2112	26	36082 .
Perry #17	2112	27	36083 .
Perry #18	2112	28	36084 .
Perry #18/Amended	2139	442	
Gunsite 1-A	1980	353	36086 .
Gunsite No. 2	1941	339	36087 .
Gunsite No. 2/Amended	1980	354	
Gunsite No. 3	1941	340	36088 .
Gunsite No. 4	1941	341	36089 .
Gunsite 5A	2022	341	36090 .
Gunsite 6-B	2110	264	36091 .
Gunsite No. 7	1941	344	36092 .
Gunsite 7A	2411	174	36093 .
Gunsite No. 8	1941	345	36094 .
Gunsite No. 9	1941	346	36095 .
Gunsite No. 10	1941	347	36096 .
Gunsite No. 11	1941	348	36097 .
Gunsite No. 12	1941	349	36098 .
Gunsite No. 13	1941	350	36099 .
Gunsite No. 14	1941	351	36100 .
Gunsite No. 15	1941	352	36101 .
Gunsite No. 16	1941	353	36102 .
Gunsite No. 17	1941	354	36103 .
Gunsite No. 18	1941	355	36104 .
Gunsite No. 19	1941	356	36105 .
Gunsite No. 20	1941	357	36106 .
Gunsite No. 21	1941	358	36107 .
Gunsite No. 22	1941	359	36108 .
Gunsight No. 23	1967	324	36109 .
Gunsight No. 23/Amended	2022	343	
Gunsite No. 24	1943	14	36110 .

9373

470

44

RECEIVED
 B.L.M.
 76. 11. 1967

<u>Name of Claim</u>	<u>Book</u>	<u>Page Nos.</u>	<u>B.L.M. Serial No.</u>
Gunsite No. 24/Amended	1980	355	
Gunsite No. 25	1943	15	36111.
Gunsite No. 26	1943	16	36112.
Gunsite No. 27	1943	13	36113.
Gunsight No. 28	1967	325	36114.
Gunsight No. 29	1967	326	36115.
Gunsight No. 30	1967	327	36116.
Gunsight No. 31	1967	328	36117.
Gunsight No. 32	1967	329	36118
Gunsight No. 33	1967	330	36119
Gunsight No. 34	1967	331	36120
Gunsight No. 35	1967	332	36121.
Gunsight No. 36	1967	333	36122.
Gunsight No. 37	1967	334	36123.
Gunsight No. 38	1967	335	36124.
Gunsight No. 39	1967	336	36125.
Gunsight No. 40	1967	337	36126.
Gunsight No. 41	1967	338	36127.
Gunsight No. 42	1967	339	36128.
Gunsight No. 43	1967	340	36129.
Gunsight 44	1994	152	36130.
Gunsight 44/Amended	6420	1007-1008	
Gunsight #45	1994	153	36131.
Gunsight #45/Amended	6420	1009-1010	
Gunsight #46	1994	154	36132.
Gunsight #47	1994	155	36133.
Gunsight #48	1994	156	36134.
Gunsight #49	1994	157	36135.
Gunsight #50	1994	158	36136.
Gunsight #50/Amended	2078	464	
Williams Folly	5406	878	36137.
Williams Folly #2	5406	879	36138.
Santa Rita #1	2148	520	46740.
Santa Rita #2	2148	521	46741.
Santa Rita #3	2148	522	46742.
Santa Rita #4	2148	523	46743.
Santa Rita #5	2148	524	46744.
Santa Rita #6	2148	525	46745.
Santa Rita #7	2148	526	46746.
Santa Rita #8A	2170	436	46747.
Santa Rita #9	2148	528	46748.
Santa Rita #10	2148	529	46749.
Santa Rita #11	2148	530	46750.
Santa Rita #12	2148	531	46751.
Santa Rita #13	2148	532	46752.
Santa Rita #14	2148	533	46753.
Santa Rita #15	2148	534	46754.
Santa Rita #16	2148	535	46755.

PHOTOCOPYED
SEP 18 1972

9373

471

44

<u>Name of Claim</u>	<u>Book</u>	<u>Page Nos.</u>	<u>B.L.M. Serial No.</u>
Santa Rita #17	2148	536	46756 .
Santa Rita #18	2148	537	46757 .
Santa Rita #19	2148	538	46758 .
Santa Rita #20	2148	539	46759 .
Santa Rita #21	2148	540	46760 .
Santa Rita #22	2148	541	46761 .
Santa Rita #23	2148	542	46762 .
Santa Rita #24	2148	543	46763 .
Santa Rita #25	2148	544	46764 .
Santa Rita #26	2148	545	46765 .
Santa Rita #27	2148	546	46766 .
Santa Rita #28	2148	547	46767 .
Santa Rita #29	2148	548	46768 .
Santa Rita #30	2148	549	46769 .
Santa Rita #31	2148	550	46770 .
Catalina #1	2148	518	46771 .
Catalina #2	2148	517	46772 .
Catalina #3	2148	516	46773 .
Catalina #4	2148	515	46774 .
Catalina #5A	2170	437	46775 .
Catalina #6A	2170	435	46776 .
Catalina #7	2148	512	46777 .
Catalina #8	2148	511	46778 .
Fred Bennett	936	425	46779 .
Fred Bennett	712	107	46780 .
Fred Bennett/Amended	2110	262	
Rosemont #9	936	424	46781 .
Rosemont #9/Amended	2078	466	
Rosemont #11	936	420	46782 .
Rosemont #11-A	2078	458	46783 .
Rosemont #12	936	431	46784 .
Rosemont #12/Amended	2078	467	
Rosemont #13	936	434	46785 .
Rosemont #13/Amended	2078	468	
Rosemont #15	936	429	46786 .
Rosemont #15/Amended	2078	469	
Rosemont #16	936	430	46787 .
Rosemont #16/Amended	2078	470	
Rosemont #17	936	432	46788 .
Rosemont #17/Amended	2078	471	
Rosemont #18	936	433	46789 .
Rosemont #18/Amended	2078	472	
Rosemont #21	964	202	46790 .
Rosemont #21/Amended	2078	473	
Fred Bennett Fraction	2022	338	
Last Chance No. 1/Relocation	2929	207	46791 .
Last Chance No. 2/Relocation	2929	208	46792 .
Last Chance No. 3/Relocation	2929	209	46793 .
			46794 .

9373

472

PHOENIX
 SEP 10 1972
 B.L.M.
 R. J. ...
 ...

<u>Name of Claim</u>	<u>Book</u>	<u>Page Nos.</u>	<u>B.L.M.</u> <u>Serial No.</u>
Merchant (Mine)	DD	284	46795 .
Cave	NN	555	46796 .
Tailor	NN	556	46797 .
Wedge.	821	393	46798 .
Wedge No. 2	897	182	46799 .
Strip	821	391	46800
Cuba Fraction	2022	342	46801
Patrick Henry Fraction/Relocation	3486	103	46802 .
R. G. Ingersoll Fration	2110	265	46803 .
Daylight Fraction	2110	266	46804 .
Travis #2	1983	254	46805 .
Travis #2/Amended	2078	465	
Travis #3	1983	255	46806 .
Travis #4	1983	256	46807 .
Travis #4/Amended	2170	455	
Travis #5	1983	257	46808 .
Travis #6	1983	258	46809 .
Art	1009	441	46810 .
Art/Amended	2078	459	
Al	1009	442	46811 .
Al/Amended	2078	460	
Sam	1009	439	46812 .
Sam/Amended	2078	461	
Fred	1009	440	46813 .
Fred/Amended	2078	462	
Bert	1009	443	46814 .
Bert/Amended	2078	463	
Bob	995	393	46815 .
Canyon No. 34	6048	1225-26	47482 .
Canyon No. 35	6048	1227-28	47483 .
Canyon No. 36	6048	1229-30	47484 .
Canyon No. 37	6048	1231-32	47485 .
Canyon No. 38	6048	1233-34	47486 .
Canyon No. 39	6048	1235-36	47487 .
Canyon No. 40	6048	1237-38	47488 .
Canyon No. 41	6048	1239-40	47489 .
Canyon No. 42	6048	1241-42	47490 .
Canyon No. 43	6048	1243-44	47491 .
Canyon No. 64	6048	1285-86	47512 .
Canyon No. 65	6048	1287-88	47513 .
Canyon No. 66	6048	1289-90	47514 .
Canyon No. 67	6048	1291-92	47515 .
Canyon No. 68	6048	1293-94	47516 .
Canyon No. 69	6048	1295-96	47517 .
Canyon No. 70	6048	1297-98	47518 .
Canyon No. 71	6048	1299-1300	47519 .
Canyon No. 72	6048	1301-02	47520 .
Canyon No. 73	6048	1303-04	47521 .

9373

473

41

<u>Name of Claim</u>	<u>Book</u>	<u>Page Nos.</u>	<u>B.L.M. Serial No.</u>
Canyon No. 74	6048	1305-06	47522 .
Canyon No. 75	6048	1307-08	47523 .
Canyon No. 76	6048	1309-10	47524 .
Canyon No. 77	6048	1311-12	47525 .
Canyon No. 78	6048	1313-14	47526 .
Canyon No. 79	6048	1315-16	47527 .
Telemeter Fraction	2075	381	62785 .
Telemeter Fraction/Amended	5013	166	
West End Fraction	2075	383	62786 .
West End Fraction/Amended	5013	164	
Hattie Fraction	2075	382	62787 .
Hattie Fraction/Amended	5013	165	
Cactus	6104	1251-52	64123 .
Travis #7	6104	1253-54	64124 .
Fox #1	2705	63	64125 .
Fox #1 Amended	6104	1255-56	
Fox #2	2705	64	64126 .
Fox #2/Amended	6104	1257-58	
Fox #7	2705	69	64131 .
Fox #7/Amended	6104	1267-68	
Fox #13	2705	75	64133 .
Fox #13/Amended	6104	1271-72	
Cloud Rest	SS	511	64134 .
Cloud Rest/Amended	6104	1273-74	
Big Windy	5406	876	64135 .
Big Windy Fraction	5406	877	64136 .
Blue Wing	SS	581	64137 .
Cloud Rest No. 1	B-B-B	277	64138 .
Cloud Rest No. 1/Amended	6104	1275-76	
Kent #1 Long John	1936	245	66835 .
Kent #2 Patricia C.	1936	246	66836 .
Kent #3 Little Joe	1936	247	66837 .
Belle of Rosemont	2571	125	66838 .
Belle of Rosemont/Amended	6216	999-1000	
John	995	395	74390 .
Joe	995	396	74391 .
Ben	995	392	74392 .
Pete	995	394	74393 .
Adolph Lewisohn	710	346	74394 .
Adolph Lewisohn	936	419	74395 .
Rosemont	710	347	74396 .
Rosemont	936	418	74397 .
Albert Steinfeld	710	348	74398 .
Albert Steinfeld	936	427	74399 .
Hugh Young	712	108	74400 .
Hugh Young	936	422	74401 .
Ethel	712	109	74402 .
Albert	712	110	74403 .

RECEIVED
 BUREAU OF LAND MANAGEMENT
 DENVER, COLORADO
 APR 15 1954

9373

474

38

<u>Name of Claim</u>	<u>Book</u>	<u>Page Nos.</u>	<u>B.L.M. Serial No.</u>
Rosemont #1	908	504	74404 .
Rosemont #2	908	501	74405 .
Rosemont #3	908	503	74406 .
Rosemont #4	908	499	74407 .
Rosemont #7	936	421	74408 .
Rosemont #8	936	423	74409 .
Rosemont #14	936	428	74410 .
Rosemont #19	964	200	74411 .
Rosemont #20	964	201	74412 .
Rosemont #20	908	500	74413 .
Rosemont #22	964	203	74414 .
Rosemont #23	908	497	74415 .
Rosemont #24	908	498	74416 .
Rosemont #25	908	502	74417 .
RX	936	426	74418 .
Flying Dutchman #7A	6121	1269-70	75181 .
Blue Point No. 2A	6121	1271-72	75182 .
Alpine #1A	6121	1275-76	75183 .
Alpine #2A	6121	1277-78	75184 .
Alpine #3A	6121	1279-80	75185 .
Alpine #4A	6121	1281-82	75186 .
Frijole VI A	6159	1135-36	95315 .
Falcon #1A	6216	899-900	99789 .
Falcon #2A	6216	901-902	99790 .
Falcon #3A	6216	903-904	99791 .
Falcon #4A	6216	905-906	99792 .
Falcon #5A	6216	907-908	99793 .
Falcon #6A	6216	908-910	99794 .
Falcon #7A	6216	911-912	99795 .
Falcon #8A	6216	913-914	99796 .
Falcon #9A	6216	915-916	99797 .
Falcon #10A	6216	917-918	99798 .
Falcon #11A	6216	919-920	99799 .
Falcon #12A	6216	921-922	99800 .
Falcon #13A	6216	923-924	99801 .
Falcon #14A	9216	925-926	99802 .
Falcon #15A	6216	927-928	99803 .
Falcon #16A	6216	929-930	99804 .
Falcon #17A	6216	931-932	99805 .
Falcon #18A	6216	933-934	99806 .
Falcon #19A	6216	935-936	99807 .
Falcon #20A	6216	937-938	99808 .
Falcon #21A	6216	939-940	99809 .
Falcon #22A	6216	941-942	99810 .
Falcon #27A	6216	943-944	99811 .
Falcon #28A	6216	945-946	99812 .
Falcon #29A	6216	947-948	99813 .
Falcon #30A	6216	949-950	99814 .

PHOENIX, ARIZONA
 B.L.M. FIELD OFFICE
 SEP 20 1972

9373

475

48

<u>Name of Claim</u>	<u>Book</u>	<u>Page Nos.</u>	<u>B. L. M. Serial No.</u>
Falcon #31A	6216	951-952	99815 .
Falcon #32A	6216	953-954	99816 .
Wasp #62A	6216	963-964	99817 .
Wasp #63A	6216	965-966	99818 .
Wasp #219A	6216	967-968	99819 .
Wasp #220A	6216	969-970	99820 .
Wasp #221A	6216	971-972	99821 .
Wasp #222A	6216	973-974	99822 .
Tecky	6216	997-998	99823 .
MIA 1 A	6420	1011-13	117293 .
MIA 2 A	6420	1014-16	117294 .
MIA 3 A	6420	1017-19	117295 .
MIA 4 A	6420	1020-22	117296 .
MIA 5 A	6420	1023-25	117297 .
MIA 6 A	6420	1026-28	117298 .
MIA 7 A	6420	1029-31	117299 .
MIA 8 A	6420	1032-34	117300 .
MIA 9 A	6420	1035-37	117301 .
MIA 12A	6420	1043-45	117304 .
MIA 13A	6420	1046-48	117305 .
MIA 14A	6420	1049-51	117306 .
BILLY C.	6522	781-782	129394 .
Hope 1	8776	919-921	303950 .
Hope 2	8776	922-924	303951 .
Hope 3	8776	925-927	303952 .
Hope 4	8776	928-930	303953 .
Hope 5	8776	931-933	303954 .
Hope 6	8776	934-936	303955 .
Hope 7	8776	937-939	303956 .
Hope 8	8776	940-942	303957 .
Hope 9	8776	943-945	303958 .
Hope 10	8776	946-948	303959 .
Hope 10-A	8776	949-951	303960 .
Hope 11	8776	952-954	303961 .
Hope 12	8776	955-957	303962 .
Hope 13	8776	958-960	303963 .
Hope 14	8776	961-963	303964 .
Hope 14/Amended	8808	596-598	
Hope 15	8776	964-966	303965 .
Hope 16	8776	967-969	303966 .
Hope 17	8776	970-972	303967 .
Hope 18	8776	973-975	303968 .
Hope 19	8776	976-978	303969 .
Hope 20	8776	979-981	303970 .
Hope 21	8776	982-984	303971 .
Hope 22	8776	985-987	303972 .
Hope 23	8776	988-990	303973 .
Hope 23/Amended	8808	593-596	

RECEIVED
 B. L. M.
 PHOENIX, ARIZONA

9373

476

46

<u>Name of Claim</u>	<u>Book</u>	<u>Page Nos.</u>	<u>B.L.M. Serial No.</u>
Hope 24	8776	991-993	303974 .
Hope 25	8776	994-996	303975 .
Hope 26	8776	997-999	303976 .
Hope 27	8776	1000-1002	303977 .
Hope 28	8776	1003-1005	303978 .
Hope 29	8776	1006-1008	303979 .
Hope 30	8776	1009-1011	303980 .
Hope 31	8776	1012-1014	303981 .
Hope 32	8776	1015-1017	303982 .
Hope 32/Amended	8808	590- 592	
Hope 33	8776	1018-1020	303983 .
Hope 34	8776	1021-1023	303984 .
Hope 35	8776	1024-1026	303985 .
Hope 36	8776	1027-1029	303986 .
Hope 37	8776	1030-1032	303987 .
H-38A	9018	1198-1199	313532 .
H-39A	9018	1200-1201	313533 .
H-40A	9018	1202-1203	313534 .
H-41A	9018	1204-1205	313535 .
H-42A	9018	1206-1207	313536 .
H-43A	9018	1208-1209	313537 .
H-44A	9018	1210-1211	313538 .
H-45A	9018	1212-1213	313539 .
H-46A	9018	1214-1215	313540 .
H-47A	9018	1216-1217	313541 .
H-48A	9018	1218-1219	313542 .
H-49A	9018	1220-1221	313543 .
H-50A	9018	1222-1223	313544 .
H-51A	9018	1224-1225	313545 .
H-52A	9018	1226-1227	313546 .
H-53A	9018	1228-1229	313547 .
H-54A	9018	1230-1231	313548 .
H-55A	9018	1232-1233	313549 .
H-56A	9018	1234-1235	313550 .
H-57A	9018	1236-1237	313551 .
H-58A	9018	1238-1239	313552 .
H-59A	9018	1240-1241	313553 .
H-60A	9018	1242-1243	313554 .
H-61A	9018	1244-1245	313555 .
H-62A	9018	1246-1247	313556 .
H-63A	9018	1248-1249	313557 .
H-64A	9018	1250-1251	313558 .
H-65A	9018	1252-1253	313559 .
H-66A	9018	1254-1255	313560 .
H-67A	9018	1256-1257	313561 .
H-68A	9018	1258-1259	313562 .
H-69A	9018	1260-1261	313563 .
H-70A	9018	1262-1263	313564 .

RECEIVED
 B.L.M.
 76 9/2

9373

477

<u>Name of Claim</u>	<u>Book</u>	<u>Page Nos.</u>	<u>B.L.M.</u> <u>Serial No.</u>
H-71A	9018	1264-1265	313565 .
H-72A	9018	1266-1267	313566 .
H-73A	9018	1268-1269	313567 .
H-74A	9018	1270-1271	313568 .
H-75A	9018	1272-1273	313569 .
H-76A	9018	1274-1275	313570 .
H-77A	9018	1276-1277	313571 .
H-78A	9018	1278-1279	313572 .
H-79A	9018	1280-1281	313573 .
H-80A	9018	1282-1283	313574 .
H-81A	9018	1284-1285	313575 .
H-82A	9018	1286-1287	313576 .
H-83A	9018	1288-1289	313577 .
H-84A	9018	1290-1291	313578 .
H-85A	9018	1292-1293	313579 .
H-86A	9018	1294-1295	313580 .
H-87A	9018	1296-1297	313581 .
H-88A	9018	1298-1299	313582 .
H-89A	9018	1300-1301	313583 .
H-90A	9018	1302-1303	313584 .
H-91A	9018	1304-1305	313585 .
H-92A	9018	1306-1307	313586 .
H-93A	9018	1308-1309	313587 .
H-94A	9018	1310-1311	313588 .
H-95A	9018	1312-1313	313589 .
H-96A	9018	1314-1315	313590 .
H-97A	9018	1316-1317	313591 .
H-98A	9018	1318-1319	313592 .
H-99A	9018	1320-1321	313593 .
H-100A	9018	1322-1323	313594 .
H-101A	9018	1324-1325	313595 .
H-102A	9018	1326-1327	313596 .
H-103A	9018	1328-1329	313597 .
H-104A	9018	1330-1331	313598 .
H-105A	9018	1332-1333	313599 .
H-106A	9018	1334-1335	313600 .
H-107A	9018	1336-1337	313601 .
H-108A	9018	1338-1339	313602 .
H-109A	9018	1340-1341	313603 .
H-110A	9018	1342-1343	313604 .
H-111A	9018	1344-1345	313605 .
H-112A	9018	1346-1347	313606 .
H-113A	9018	1348-1349	313607 .
H-114A	9018	1350-1351	313608 .
H-115A	9018	1352-1353	313609 .
H-116A	9018	1354-1355	313610 .
H-117A	9018	1356-1357	313611 .
H-118A	9018	1358-1359	313612 .

RECEIVED
 B.L.M.
 1952
 MAR 26

9373

478

48

<u>Name of Claim</u>	<u>Book</u>	<u>Page Nos.</u>	<u>B.L.M. Serial No.</u>
H-119A	9018	1360-1361	313613 .
H-120A	9018	1362-1363	313614 .
H-121A	9018	1364-1365	313615 .
H-122A	9018	1366-1367	313616 .
H-123A	9018	1368-1369	313617 .
H-124A	9018	1370-1371	313618 .
H-125A	9018	1372-1373	313619 .
H-126A	9018	1374-1375	313620 .
H-127A	9018	1376-1377	313621 .
H-128A	9018	1378-1379	313622 .
H-129A	9018	1380-1381	313623 .
H-130A	9018	1382-1383	313624 .
H-131A	9018	1384-1385	313625 .
H-132A	9018	1386-1387	313626 .
H-133A	9018	1388-1389	313627 .
H-134A	9018	1390-1391	313628 .
H-135A	9018	1392-1393	313629 .
H-136A	9018	1394-1395	313630 .
H-137A	9018	1396-1397	313631 .
H-138A	9018	1398-1399	313632 .
H-139A	9018	1400-1401	313633 .
H-140A	9018	1402-1403	313634 .
H-141A	9018	1404-1405	313635 .
H-142A	9018	1406-1407	313636 .
H-143A	9018	1408-1409	313637 .
H-144A	9018	1410-1411	313638 .
H-145A	9018	1412-1413	313639 .
H-146A	9018	1414-1415	313640 .
H-147A	9018	1416-1417	313641 .
H-148A	9018	1418-1419	313642 .
H-149A	9018	1420-1421	313643 .
H-150A	9018	1422-1423	313644 .
H-151A	9018	1424-1425	313645 .
H-152A	9018	1426-1427	313646 .
H-153A	9018	1428-1429	313647 .
H-154A	9018	1430-1431	313648 .
H-155A	9018	1432-1433	313649 .
H-156A	9018	1434-1435	313650 .
H-157A	9018	1436-1437	313651 .
H-158A	9018	1438-1439	313652 .
H-159A	9018	1440-1441	313653 .
H-160A	9018	1442-1443	313654 .
H-161A	9018	1444-1445	313655 .
H-162A	9018	1446-1447	313656 .
H-163A	9018	1448-1449	313657 .
H-164A	9018	1450-1451	313658 .
H-165A	9018	1452-1453	313659 .
H-166A	9018	1454-1455	313660 .

RECEIVED
 BLM AZS
 PHOENIX, ARIZONA

9373

479

48

<u>Name of Claim</u>	<u>Book</u>	<u>Page Nos.</u>	<u>B.L.M. Serial No.</u>
H-167A	9018	1456-1457	313661 .
H-168A	9018	1458-1459	313662 .
H-169A	9018	1460-1461	313663 .
H-170A	9018	1462-1463	313664 .
H-171A	9018	1464-1465	313665 .
H-172A	9018	1466-1467	313666 .
H-173A	9018	1468-1469	313667 .
H-174A	9018	1470-1471	313668 .
H-175A	9018	1472-1473	313669 .
H-176A	9018	1474-1475	313670 .
H-177A	9018	1476-1477	313671 .
H-178A	9018	1478-1479	313672 .
H-179A	9018	1480-1481	313673 .
H-180A	9018	1482-1483	313674 .
H-181A	9018	1484-1485	313675 .
H-182A	9018	1486-1487	313676 .
H-183A	9018	1488-1489	313677 .
H-187A	9018	1490-1491	313678 .
H-188A	9018	1492-1493	313679 .
H-189A	9018	1494-1495	313680 .
H-190A	9018	1496-1497	313681 .
H-191A	9018	1498-1499	313682 .
H-192A	9018	1500-1501	313683 .
H-194A	9018	1502-1503	313684 .
H-195A	9018	1504-1505	313685 .
H-196A	9018	1506-1507	313686 .
H-197A	9018	1508-1509	313687 .
H-198A	9018	1510-1511	313688 .
H-199A	9018	1512-1513	313689 .

Claims are located in Sections 1, 2, 11, 12, 13, 14, 24, 25, & 36, T18S, R15E; Sections 5, 6, 7, 8, 9, 16, 17, 18, 19, 20, 21, 28, 29, 30, 31, 32, & 33, T18S, R16E; Sections 4, 5, 6, 7, 8, & 9, T19S, R16E; and Sections 1 & 2, T19S, R15E; G&SRB&M.

3000
 PHOENIX, ARIZONA

SEP 18 '92

RECEIVED
 BLM. AZ STATE OFFICE

9373

480

26

ASARCO

Southwestern Mining Department
T. E. Scartaccini
General Manager

September 17, 1992

CERTIFIED MAIL
RETURN RECEIPT REQUESTED

Bureau of Land Management
Arizona State Office
Mining Claims Section
P. O. Box 16563
Phoenix, AZ 85011

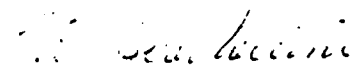
Gentlemen:

Mining Claim Annual Recordation
Helvetia Project (825 Claims)
Pima County, Arizona

In accordance with the Federal Land Policy and Management Act (43 C.F.R., Part 3833.2), please find enclosed an exact reproduction of the Affidavit of Labor Performed and Improvements Made for the period September 1, 1991-September 1, 1992, with mining claim serial numbers, as recorded in the Pima County Recorder's office in Book 9373, Pages 460 through 480.

Also, enclosed is ASARCO Incorporated's check in the amount of \$4,125 for the filing fee.

Very truly yours,


T. E. Scartaccini

DFS/mck
encls. - Copy of Affidavit & check

cc: Voucher

SEP 21 1992

70.01.453

SEP 21 1992

ASARCO Incorporated P. O. Box 5747 Tucson, Az 85703-0747
1150 North 7th Avenue Phone (602) 792-3010 Fax (602) 624-3369

UNITED STATES
DEPARTMENT OF THE INTERIOR
BUREAU OF LAND MANAGEMENT

RECEIPT AND ACCOUNTING ADVICE

No. 1925656¹⁴

Subject: AFFIDAVITS OF ASSESSMENT WORK (685) /

09/18/92
4,125.00

Applicant:
ASAPCO INC.
BOX 5747
TUCSON, AZ 85703

SAME - CN #01431

Remitter:

Assignor:

ok

LEASE MANAGEMENT DATA									
<input type="checkbox"/> NEW <input type="checkbox"/> UPDATE <input type="checkbox"/> PAYMENT									
ORIGINAL SERIAL NO.	ASG.	TYPE	ST.	CTY.	FUND SYMBOL			ACRES/UNITS	RATE
APD 2190, ET AL									
AMOUNT	ANV. DATE	EXP. DATE	BILL CYC.	S/C	DISTRICT	NEXT BILL	MISC. DATA	U of M	ACTUAL UNITS
ASSIGNMENT SERIAL NO.	ASG.	TYPE	ST.	CTY.	FUND SYMBOL			ACRES/UNITS	RATE
AMOUNT	ANV. DATE	EXP. DATE	BILL CYC.	S/C	DISTRICT	NEXT BILL	MISC. DATA	U of M	ACTUAL UNITS

APPLY REMITTANCE			
ACTION	FUNDSYMBOL	CTY.	AMOUNT
FILING FEE			
RENTAL			
UNEARNED			
REFUND			
TOTAL			
AMOUNT DUE			

Remarks:

ACK. CP

BY: _____ DATE: _____

Lease in Escrow?
 KGS?
 Auto Escalates?
 Auto Renew?

Of Interest?
 Operating Rights?
 Operator
 Bond Filed?

FOR MMS USE ONLY

BILLEE NUMBER		FOREST REFUGE
OCS SECTION CODE		

CASE FOLDER COPY

WHEN RECORDED RETURN TO:

ASARCO Incorporated
P. O. Box 5747
Tucson, AZ 85703

RECEIVED
B.L.M. AZ STATE OFFICE

DEC 14 1990

7:45 A.M.
PHOENIX, ARIZONA

2196
13284
14972
15002
25210
27423

AFFIDAVIT OF LABOR PERFORMED
AND IMPROVEMENTS MADE

STATE OF ARIZONA)
) ss
County of Pima)

129394

28871 66835
36021 74390
46740 75181
47482 95315
62785 99789
64123 117293

David F. Skidmore, being first duly sworn, deposes and says that he is a citizen of the United States and more than twenty-one (21) years of age, and resides in Tucson, County of Pima, State of Arizona, and is personally acquainted with the mining claims situated in the Helvetia Mining District, Pima County, Arizona, the names and books and pages of record in the office of the County Recorder of Pima county, Arizona, and the Bureau of Land Management serial numbers of the Notices of Location whereof are as set forth in Exhibit A.

SR

That all of said mining claims are owned by ASARCO Incorporated, the mailing address for which is P. O. Box 5747, Tucson, AZ 85703; that between September 1, 1989 and September 1, 1990, in excess of \$63,000 worth of work and improvements were done and performed for the benefit of each of the described claims. Work and improvements consisted of:

Diamond drilling to further delineate the ore body by CBC Drilling Company. All work was completed under direction of Asarco personnel.

Said labor was performed and improvements made at the expense of ASARCO Incorporated for the benefit of each and all of said mining claims (629) comprising said contiguous group as part of a general plan of exploration, improvements and development, and they tend to explore, improve and develop each and all of said mining claims. The amount expended for and the value of said labor and improvements is more than One Hundred Dollars (\$100.00) for each of the mining claims, and at least said amount was allocated to each of the mining claims. Said expenditure was made in good faith for the purpose of exploring, improving and developing said contiguous group of mining claims, and was intended as annual labor and improvements for each and all of the described unpatented lode mining claims for the assessment year ending at 12:00 o'clock Meridian, September 1, 1990.

ASARCO Incorporated

By

David F. Skidmore
David F. Skidmore

STATE OF ARIZONA)
) ss
County of Pima)

The foregoing instrument was acknowledged before me this 5th day of

November, 1990, by David F. Skidmore.

My Commission Expires Nov. 28, 1992

My Commission Expires

Mildred C. Koepfen
Notary Public

Form 1370-41
(March 1984)

UNITED STATES
DEPARTMENT OF THE INTERIOR
BUREAU OF LAND MANAGEMENT

RECEIPT AND ACCOUNTING ADVICE

NO. 10000000

SM/AZ 12/14/90

Subject:

AFFIDAVITS OF ASSESSMENT WORK (629)

2 75 12

OK
3,145.00

Applicant:

ASARCO INCORPORATED
P. O. BOX 5747
TUCSON, AZ 85703

Remitter: SAME - CK #4518
792-3010

Assignor:

LEASE MANAGEMENT DATA									
<input type="checkbox"/> NEW <input type="checkbox"/> UPDATE <input type="checkbox"/> PAYMENT									
ORIGINAL SERIAL NO.	ASG.	TYPE	ST.	CTY.	FUND SYMBOL			ACRES/UNITS	RATE
AMC 2196, ET AL									
AMOUNT	ANV. DATE	EXP. DATE	BILL CYC.	S/C	DISTRICT	NEXT BILL	MISC. DATA	U of M	ACTUAL UNITS
ASSIGNMENT SERIAL NO.	ASG.	TYPE	ST.	CTY.	FUND SYMBOL			ACRES/UNITS	RATE
AMOUNT	ANV. DATE	EXP. DATE	BILL CYC.	S/C	DISTRICT	NEXT BILL	MISC. DATA	U of M	ACTUAL UNITS
APPLY REMITTANCE									
ACTION	FUND SYMBOL	CTY.	AMOUNT	Remarks:					
FILING FEE				<p>Acknowledged sam</p> <p>BY: _____ DATE: _____</p>					
RENTAL									
UNEARNED									
REFUND									
TOTAL									
AMOUNT DUE									
<input type="checkbox"/> Lease in Escrow? <input type="checkbox"/> KGS? <input type="checkbox"/> Auto Escalates? <input type="checkbox"/> Auto Renew?				<input checked="" type="checkbox"/> Of Interest? <input checked="" type="checkbox"/> Operating Rights? <input type="checkbox"/> Operator <input type="checkbox"/> Bond Filed?				FOR MMS USE ONLY BILLEE NUMBER OCS SECTION CODE FOREST REFUGE	

ACCOUNTING ADVICE COPY

RECEIVED
B.L.M. AZ STATE OFFICE

DEC 14 1990

7:45 A.M.
PHOENIX, ARIZONA

EXHIBIT A
TO AFFIDAVIT OF PERFORMANCE
OF LABOR FOR YEAR
ENDING SEPTEMBER 1, 1990

The following contiguous group of unpatented mining claims are situated in the Helvetia Mining District, Pima County, Arizona. The Location Notices of which are of record in the office of the County Recorder of Pima County, Arizona, and the Bureau of Land Management serial numbers are filed at Phoenix, Arizona.

<u>Name of Claim</u>	<u>Book</u>	<u>Page Nos.</u>	<u>B.L.M.</u> <u>Serial No.</u>
Santa Rita Fraction ✓	2148	510	AMC 2196 ✓
Santa Rita Fraction/Amended	5436	803	
Cushing Fraction ✓	2022	344	2197 ✓
Cushing Fraction/Amended	5436	805	
York Fraction ✓	2022	340	2198 ✓
York Fraction/Amended	5436	804	
Travis #1 ✓	1983	253	2199 ✓
Travis #1/Second Amended	5436	806	
Jim ✓	995	391	2200 ✓
Jim/Amended	5436	802	
Isle Royal Fraction ✓	2054	188	2201 ✓
Isle Royal Fraction/Amended	5436	808	
Indian Club Fraction ✓	2054	187	2202 ✓
Indian Club Fraction/Amended	5436	809	
Pilot Fraction ✓	2051	261	2203 ✓
Pilot Fraction/Amended	5436	810	
A.O.T. Fraction ✓	2054	186	2204 ✓
A.O.T. Fraction/Amended	5436	811	
Malachite Fraction ✓	2110	263	2211 ✓
Malachite Fraction/Amended	5436	807	
MAX 121 B/Relocation ✓	5609	574	13284 ✓
MAX 123 B/Relocation ✓	5609	576	13286 ✓
MAX 125 B/Relocation	5609	578	13288
MAX 126 B/Relocation	5609	579	13289
MAX 127 B/Relocation	5609	580	13290
MAX 128 B/Relocation	5609	581	13291
MAX 129 B/Relocation	5609	582	13292

8910 1051

RECEIVED
B.L.M. AZ STATE OFFICE

DEC 14 1990

7:45 A.M. — Page 2
PHOENIX, ARIZONA

<u>Name of Claim</u>	<u>Book</u>	<u>Page Nos.</u>	<u>B.L.M. Serial No.</u>
MAX 129 B/Amended	6126	1202-1203	
MAX 130 B/Relocation	5609	583	13293
MAX 131 B/Relocation	5609	584	13294
MAX 132 B/Relocation	5609	585	13295
MAX 133 B/Relocation	5609	586	13296
MAX 134 B/Relocation	5609	587	13297
MAX 135 B/Relocation	5609	588	13298
MAX 136 B/Relocation	5609	589	13299
MAX 137 B/Relocation	5609	590	13300
MAX 138 B/Relocation	5609	591	13301
MAX 139 B/Relocation	5609	592	13302
MAX 140 B/Relocation	5609	593	13303
MAX 141 B/Relocation	5609	594	13304
MAX 142 B/Relocation	5609	595	13305
MAX 143 B/Relocation	5609	596	13306
MAX 144 B/Relocation	5609	597	13307
MAX 145 B/Relocation	5609	598	13308
MAX 146 B/Relocation	5609	599	13309
MAX 147 B/Relocation	5609	600	13310
MAX 148 B/Relocation	5609	601	13311
MAX 149 B/Relocation	5609	602	13312
MAX 150 B/Relocation	5609	603	13313
MAX 150 B/Amended	7073	604-605	
MAX 151 B/Relocation	5609	604	13314
MAX 152 B/Relocation	5609	605	13315
MAX 152 B/Amended	7073	606-607	
MAX 153 B/Relocation	5609	606	13316
MAX 154 B/Relocation	5609	607	13317
MAX 154 B/Relocation	7073	608-609	
MAX 155 B/Relocation	5609	608	13318
MAX 156 B/Relocation	5609	609	13319
MAX 156 B/Amended	7073	610-611	
Rosalind	314	120	14972 ✓
Rosalind/Amended ✓	1062	539	
Michael M.	314	117	14973 ✓
Michael M./Amended ✓	1062	540	
Lydia J.	314	119	14974 ✓
Lydia J./Amended ✓	1062	541	
Ida D.	314	118	14975 ✓
Ida D./Amended ✓	1062	542	
D & D #1	759	202	14976
D & D #1/Amended	1062	543	
D & D #2	759	201	14977
D & D II/Amended	1062	544	
El Frijoli	300	277	14978 ✓
Frijoli/Amended ✓	1062	545	
Frijoli II	1062	546	14979
Frijoli III	1062	547	14980

8910

1052

RECEIVED
B.L.M. AZ STATE OFFICE

DEC 14 1990

Page 3

7:45 A.M.
PHOENIX, ARIZONA B.L.M.
Page Nos. Serial No.

<u>Name of Claim</u>	<u>Book</u>	<u>Page Nos.</u>	<u>Serial No.</u>
Frijoli IV	1062	548	14981
Frijoli V	1062	549	14982
Frijoli VII	1062	551	14984
Frijoli VIII	1062	552	14985
Frijoli IX	1062	553	14986
Frijoli X	1070	494	14987
Frijoli XI	1454	349	14988
Frijoli XI Extension ✓	1454	350	14989 ✓
Deering Springs No. 2 A/Relocation ✓	5636	741	15002 ✓
Deering Springs No. 4 A/Relocation ✓	5636	742	15003 ✓
Deering Springs No. 6 A/Relocation ✓	5636	743	15004 ✓
Deering Springs No. 8 A/Relocation ✓	5636	744	15005 ✓
Deering Springs No. 10 A/Relocation ✓	5636	745	15006 ✓
Deering Springs No. 12 A/Relocation ✓	5636	746	15007 ✓
Deering Springs No. 14 A/Relocation	5636	747	15008
Deering Springs No. 15 A/Relocation	5636	748	15009
Deering Springs No. 16 A/Relocation	5636	749	15010
Deering Springs No. 17 A/Relocation	5636	750	15011
Deering Springs No. 17 A/Amended	6126	1204-1205	
Deering Springs No. 21 A/Relocation	5636	751	15012
Deering Springs No. 22 A/Relocation	5636	752	15013
Deering Springs No. 23 A/Relocation	5636	753	15014
Deering Springs No. 24 A/Relocation	5636	754	15015
Deering Springs No. 25 A/Relocation	5636	755	15016
Deering Springs No. 26 A/Relocation	5636	756	15017
Deering Springs No. 27 A/Relocation	5636	757	15018
Deering Springs No. 28 A/Relocation	5636	758	15019
Deering Springs No. 28 A/Amended	6126	1206-1207	
Deering Springs No. 29 A/Relocation	5636	759	15020
Deering Springs No. 30 A/Relocation	5636	760	15021
Deering Springs No. 31 A/Relocation	5636	761	15022
Deering Springs No. 32 A/Relocation	5636	762	15023
Deering Springs No. 33 A/Relocation	5636	763	15024
Deering Springs No. 34 A/Relocation	5636	764	15025
Deering Springs No. 35 A/Relocation	5636	765	15026
Deering Springs No. 36 A/Relocation	5636	766	15027
Deering Springs No. 37 A/Relocation	5636	767	15028
Deering Springs No. 38 A/Relocation	5636	768	15029
Deering Springs No. 39 A/Relocation	5636	769	15030
Deering Springs No. 42 A/Relocation ✓	5636	770	15031 ✓
Deering Springs No. 51 A/Relocation	5636	771	15032
Deering Springs No. 52 A/Relocation	5636	772	15033
Kid 1	3368	529	25210
Kid 2	3368	530	25211
Kid 3	3368	531	25212
Kid 4	3368	532	25213
Kid 5	3368	533	25214
Kid 6	3368	534	25215

8910

1053

46

BLM. AZ STATE OFFICE

DEC 14 1990

7:45 A.M.
PHOENIX, ARIZONA

Page 4

<u>Name of Claim</u>	<u>Book</u>	<u>Page Nos.</u>	<u>B.L.M. Serial No.</u>
Kid 7	3368	535	25216
Kid 8	3368	537	25217
Kid 9	3368	536	25218
Kid 10	3368	538	25219
Kid 11	3368	539	25220
Kid 12	3368	540	25221
Kid 13	3368	541	25222
Kid 14	3368	542	25223
Kid 15	3368	543	25224
Kid 16	3368	544	25225
Kid 17	3368	545	25226
Kid 18	3368	546	25227
Kid 19	3368	547	25228
Kid 20	3368	548	25229
Kid 21	3368	549	25230
Kid 22	3368	550	25231
Kid 23	3368	551	25232
Kid 24	3368	552	25233
Kid 25	3368	553	25234
Kid 26	3368	554	25235
Kid 27	3368	555	25236
Kid 28	3368	556	25237
Kid 29	3368	557	25238
Kid 29/Amended	6216	1001-1002	
Kid 34	3368	562	25243
Kid 35	3368	563	25244
Kid 36	3368	564	25245
Kid 37	3368	565	25246
Kid 38	3368	566	25247
Kid 39	3368	567	25248
Kid 40	3368	568	25249
Kid 41	3368	569	25250
Kid 42	3368	570	25251
Kid 43	3368	571	25252
Kid 44	3368	572	25253
Kid 45	3368	573	25254
Kid 46	3368	574	25255
Kid 46/Amended	6216	1003-1004	
Kid 47	3368	575	25256
Kid 47/Amended	6216	1005-1006	
Wasp 52	3786	52	25257
Wasp 52/Amended	6216	955-956	
Wasp 53	3786	53	25258
Wasp 53/Amended	6216	957-958	
Wasp 54	3786	54	25259
Wasp 55	3786	55	25260
Wasp 56	3786	56	25261
Wasp 57	3786	57	25262

8910 1054

RECEIVED
B.L.M. AZ STATE OFFICE

DEC 14 1990

Page 5

7:45 A.M.
PHOENIX, ARIZONA

B.L.M.
Serial No.

<u>Name of Claim</u>	<u>Book</u>	<u>Page Nos.</u>	<u>Serial No.</u>
Wasp 58	3786	58	25263 ✓
Wasp 58/Amended	3842	133	
Wasp 60	3786	59	25264
Wasp 60/Amended	6216	959-960	
Wasp 61	3786	60	25265
Wash 61/Amended	6216	961-962	
Wasp 101	3786	63	25268
Wasp 102	3786	64	25269
Wasp 103	3786	65	25270
Wasp 104	3786	66	25271
Wasp 105	3786	67	25272
Wasp 106	3786	68	25273
Wasp 107	3786	69	25274
Wasp 111	3786	70	25275
Wasp 112	3786	71	25276
Wasp 113	3786	72	25277
Wasp 114	3786	73	25278
Wasp 115	3786	74	25279
Wasp 116	3786	75	25280
Wasp 117	3786	76	25281
Wasp 118	3786	77	25282
Wasp 119	3786	78	25283
Wasp 120	3786	79	25284
Wasp 121	3786	80	25285
Wasp 122	3786	81	25286
Wasp 123	3786	82	25287
Wasp 124	3786	83	25288
Wasp 125	3786	84	25289
Wasp 126	3786	85	25290
Wasp 127	3786	86	25291
Wasp 128	3786	87	25292
Wasp 129	3786	88	25293
Wasp 130	3786	89	25294
Wasp 201	3786	90	25295
Wasp 202	3786	91	25296
Wasp 203	3786	92	25297
Wasp 204	3786	93	25298
Wasp 205	3786	94	25299
Wasp 206	3786	95	25300
Wasp 207	3786	96	25301
Wasp 208	3786	97	25302
Wasp 209	3786	98	25303
Wasp 210	3786	99	25304
Wasp 211	3786	100	25305
Wasp 212	3786	101	25306
Wasp 213	3786	102	25307
Wasp 214	3786	103	25308
Wasp 215	3786	104	25309

8910

1055

45

RECEIVED
B.L.M. AZ STATE OFFICE

DEC 14 1990

Page 6

7:45 A.M.
PHOENIX, ARIZONA

B.L.M.
Serial No.

<u>Name of Claim</u>	<u>Book</u>	<u>Page Nos.</u>	<u>Serial No.</u>
Wasp 216	3786	105	25310
Wasp 217	3786	106	25311
Wasp 218	3786	107	25312
Wasp 313 ✓	3786	144	25349 ✓
Wasp 315 ✓	3786	146	25351 ✓
Wasp 317 ✓	3786	148	25353 ✓
Wasp 319	3786	150	25355 ✓
Wasp 319/Amended ✓	6216	975-976	
Wasp 321	3786	152	25357 ✓
Wasp 321/Amended ✓	6216	977-978	
Wasp 323	3786	154	25359 ✓
Wasp 323/Amended ✓	6216	979-980	
Wasp 325	3786	156	25361 ✓
Wasp 325/Amended ✓	6216	981-982	
Wasp 327	3786	158	25363 ✓
Wasp 327/Amended ✓	6116	983-984	
Wasp 329	3786	160	25365 ✓
Wasp 329/Amended ✓	6216	985-986	
Wasp 331	3786	162	25367 ✓
Wasp 331/Amended ✓	6216	987-988	
Wasp 333	3786	164	25369 ✓
Wasp 333/Amended ✓	6216	989-990	
Wasp 335	3786	166	25371 ✓
Wasp 335/Amended ✓	6216	991-992	
Wasp 337	3786	168	25373 ✓
Wasp 337/Amended ✓	6216	993-994	
Wasp 339	3786	170	25375 ✓
Wasp 339/Amended ✓	6216	995-996	
Wasp 341 ✓	3786	172	25377 ✓
Wasp 343	3786	174	25379
Wasp 344	3786	175	25380
Wasp 345	3786	176	25381
Wasp 346	3786	177	25382
Wasp 347	3786	178	25383
Wasp 348	3786	179	25384
Wasp 349	3786	180	25385
Wasp 350	3786	181	25386
Wasp 351	3786	182	25387
Wasp 352	3786	183	25388
Wasp 353	3786	184	25389
Wasp 354	3786	185	24390-25390
Max 41 ✓	4792	584	25662 ✓
Max 43 ✓	4792	586	25664 ✓
Max 45 ✓	4792	588	25666 ✓
Max 47 ✓	4792	590	25668 ✓
Max 49 ✓	4792	592	25670 ✓
Max 71	4792	614	25692
Max 72	4792	615	25693

8910 1056

RECEIVED
B.L.M. AZ STATE OFFICE

DEC 14 1990

Page 7

7:45 A.M.
PHOENIX, ARIZONA

B.L.M.
Serial No.

<u>Name of Claim</u>	<u>Book</u>	<u>Page Nos.</u>	<u>Serial No.</u>
Max 73	4792	616	25694
Max 74	4792	617	25695
Max 75	4792	618	25696
Max 76	4792	619	25697
Max 77	4792	620	25698
Max 78	4792	621	25699
Max 79	4792	622	25700
Max 80	4792	623	25701
Max 81	4792	624	25702
Max 82	4792	625	25703
Max 83	4792	626	25704
Max 84	4792	627	25705
Max 85	4792	628	25706
Max 86	4792	629	25707
Max 87	4792	630	25708
Max 88	4792	631	25709
Max 89	4792	632	25710
Max 90	4792	633	25711
Max 91	4792	634	25712
Max 93 ✓	4792	636	25714 ✓
Max 95 ✓	4792	638	25716 ✓
Max 97 ✓	4792	640	25718 ✓
Max 99 ✓	4792	642	25720 ✓
Max 101	4792	644	25722
Max 102	4792	645	25723
Max 103	4792	646	25724
Max 104	4792	647	25725
Max 105	4792	648	25726
Max 106	4792	649	25727
Max 107	4792	650	25728
Max 108	4792	651	25729
Max 109	4792	652	25730
Max 110	4792	653	25731
Max 111	4792	654	25732
Max 112	4792	655	25733
Max 113	4792	656	25734
Max 114	4792	657	25735
Max 115	4792	658	25736
Max 116	4792	659	25737
Max 117	4792	660	25738
Max 118	4792	661	25739
Max 119	4792	662	25740
Max 120	4792	663	25741
Elk 1	3368	576	27423
Elk 2	3368	577	27424
Elk 3	3368	578	27425
Elk 4	3368	579	27426
Elk 5	3368	580	27427

8910 1057

RECEIVED
B.L.M. AZ STATE OFFICE

DEC 14 1990

Page 8

7:45 A.M.
PHOENIX, ARIZONA
Page Nos.

B.L.M.
Serial No.

Name of Claim	Book	Page Nos.	Serial No.
Elk 6 ✓	3368	581	27428 ✓
Elk 35	3368	610	27451
Elk 35/Amended	6121	1273-1274	}
Elk 36	3368	611	
Elk 37	3368	612	27453
Elk 39 ✓	3368	614	27455 ✓
Elk 41 ✓	3368	616	27457 ✓
Elk 43 ✓	3368	618	27459 ✓
Elk 45 ✓	3368	620	27461 ✓
Elk 47 ✓	3368	622	27463 ✓
Elk 70	3368	645	27465
Elk 71	3368	646	27466
Elk 72	3368	647	27467
Elk 73	3368	648	27468
Elk 74	3368	649	27469
Elk 75	3368	650	27470
Elk 76	3368	651	27471
Elk 77	3368	652	27472
Elk 78	3368	653	27473
Elk 79	3368	654	27474
Elk 80	3368	655	27475
Elk 81	3368	656	27476
Elk 83 ✓	3368	658	27478
Elk 85 ✓	3368	660	27480
Elk 87 ✓	3368	662	27482
Alpine #5	2221	495	27513
Alpine #5/Amended	6121	1283-1284	}
Alpine #6	2221	496	
Alpine #6/Amended	6121	1285-1286	}
Alpine #7	2221	497	
Apline #7/Amended	6121	1287-1288	}
Apline #8	2221	498	
Apline #8/Amended	6121	1289-1290	}
Alpine #9	2221	499	
Alpine #9/Amended	6121	1291-1292	}
Alpine #10	2221	500	
Alpine #10/Amended	6121	1293-1294	}
Alpine #11	2221	501	
Alpine #11/Amended	6121	1295-1296	}
Alpine #12	2221	502	
Alpine #12/Amended	6121	1297-1298	}
Alpine #13	2221	503	
Alpine #14	2221	504	27522
Alpine #15	2221	505	27523
Alpine #16	2221	506	27524
Alpine #17	2221	507	27525
Alpine #18	2221	508	27526
Alpine #19	2230	138	27527

8910 1058

RECEIVED
B.L.M. AZ STATE OFFICE

DEC 14 1990

Page 9

7:45 A.M.
PHOENIX, ARIZONA B.L.M.

<u>Name of Claim</u>	<u>Book</u>	<u>Page Nos.</u>	<u>Serial No.</u>
Alpine #20	2230	139	27528
Alpine #21	2230	140	27529
Alpine #22	2230	141	27530
Alpine #23	2230	142	27531
Alpine #24	2230	143	27532
Santa Rita Wedge ✓	5901	1379	28871 ✓
Buzzard No. 5 ✓	2089	294	36021 ✓
Shadow #4 ✓	2827	66	36025 ✓
John 1	3934	508	36026
John 2	3934	509	36027
Flying Dutchman No. 2	2089	295	36028
Flying Dutchman No. 3	2089	296	36029
Flying Dutchman No. 4	2089	297	36030
Flying Dutchman No. 5	2089	298	36031
Flying Dutchman No. 6	2089	299	36032
Flying Dutchman No. 6/Amended	6121	1267-1268	
Black Bess No. 2 ✓	2089	290	36034 ✓
K.W.L. ✓	2078	442	36036 ✓
G.E.J. ✓	2078	443	36037 ✓
R.F.E. ✓	2078	444	36038 ✓
R.C.M. ✓	2078	445	36039 ✓
Sycamore #1	2078	446	36040
Sycamore #2	2078	447	36041
Sycamore #3	2078	448	36042
Sycamore #4	2078	449	36043
Sycamore #4/Amended	6121	1299-1300	
Sycamore #5	2078	450	36044
Sycamore #5/Amended	6121	1301-1302	
Sycamore #6	2078	451	36045
Sycamore #6/Amended	6121	1303-1304	
Sycamore #7	2078	452	36046
Sycamore #7/Amended	6121	1305-1306	
Sycamore #8	2078	453	36047
Sycamore #8/Amended	6121	1307-1308	
Sycamore #9	2078	454	36048
Sycamore #10	2078	455	36049
Sycamore #11	2078	456	36050
Sycamore #12	2078	457	36051
Naragansett Extension #1	937	372	36052
Naragansett Extension #2	937	373	36053
Naragansett Extension #3	937	374	36054
Naragansett Extension #4	937	375	36055
Naragansett Extension #5	937	376	36056
Naragansett Extension #6	937	377	36057
Naragansett Extension #7	937	378	36058
Naragansett Extension #8	937	379	36059
Naragansett Extension #9	2020	358	36060
Schwab Extension #1 North West ✓	1271	92	36061 ✓

8910

1059

42

RECEIVED
B.L.M. AZ STATE OFFICE

DEC 14 1990

7:45 A.M.
PHOENIX, ARIZONA

Page 10

<u>Name of Claim</u>	<u>Book</u>	<u>Page Nos.</u>	<u>B.L.M. Serial No.</u>
Rocky 1 ✓	3726	117	36062 ✓
Amole No. 2 ✓	2051	262	36063 ✓
Falls No. 2	2051	263	36064
Falls No. 3	2110	267	36065
Falls No. 4	2110	268	36066
Perry No. 1	2112	11	36067
Perry #2	2112	12	36068
Perry #3	2112	13	36069
Perry #4	2112	14	36070
Perry #7	2112	17	36073
Perry #8	2112	18	36074
Perry #9	2112	19	36075
Perry #10	2112	20	36076
Perry #11	2112	21	36077
Perry #12	2112	22	36078
Perry #15	2112	25	36081
Perry #15/Amended	2139	441	
Perry #16	2112	26	36082
Perry #17	2112	27	36083
Perry #18	2112	28	36084
Perry #18/Amended	2139	442	
Gunsite 1-A ✓	1980	353	36086 ✓
Gunsite No. 2	1941	339	36087
Gunsite No. 2/Amended	1980	354	
Gunsite No. 3	1941	340	36088
Gunsite No. 4	1941	341	36089
Gunsite 5A ✓	2022	341	36090 ✓
Gunsite 6-B ✓	2110	264	36091 ✓
Gunsite No. 7 ✓	1941	344	36092 ✓
Gunsite 7A ✓	2411	174	36093 ✓
Gunsite No. 8	1941	345	36094
Gunsite No. 9	1941	346	36095
Gunsite No. 10	1941	347	36096
Gunsite No. 11	1941	348	36097
Gunsite No. 12	1941	349	36098
Gunsite No. 13	1941	350	36099
Gunsite No. 14	1941	351	36100
Gunsite No. 15	1941	352	36101
Gunsite No. 16	1941	353	36102
Gunsite No. 17	1941	354	36103
Gunsite No. 18	1941	355	36104
Gunsite No. 19	1941	356	36105
Gunsite No. 20	1941	357	36106
Gunsite No. 21	1941	358	36107
Gunsite No. 22	1941	359	36108
Gunsight No. 23	1967	324	36109
Gunsight No. 23/Amended	2022	343	
Gunsite No. 24	1943	14	36110

8910 1060

RECEIVED
B.L.M. AZ STATE OFFICE

DEC 14 1990

7:45 A.M.

Page 11

PHOENIX, ARIZONA

B.L.M.

<u>Name of Claim</u>	<u>Book</u>	<u>Page Nos.</u>	<u>Serial No.</u>
Gunsite No. 24/Amended	1980	355	
Gunsite No. 25	1943	15	36111
Gunsite No. 26	1943	16	36112
Gunsite No. 27	1943	13	36113
Gunsight No. 28	1967	325	36114
Gunsight No. 29	1967	326	36115
Gunsight No. 30	1967	327	36116
Gunsight No. 31	1967	328	36117
Gunsight No. 32	1967	329	36118
Gunsight No. 33	1967	330	36119
Gunsight No. 34	1967	331	36120
Gunsight No. 35	1967	332	36121
Gunsight No. 36	1967	333	36122
Gunsight No. 37	1967	334	36123
Gunsight No. 38	1967	335	36124
Gunsight No. 39	1967	336	36125
Gunsight No. 40	1967	337	36126
Gunsight No. 41	1967	338	36127
Gunsight No. 42	1967	339	36128
Gunsight No. 43	1967	340	36129
Gunsight 44	1994	152	36130
Gunsight 44/Amended	6420	1007-1008	
Gunsight #45	1994	153	36131
Gunsight #45/Amended	6420	1009-1010	
Gunsight #46	1994	154	36132
Gunsight #47	1994	155	36133
Gunsight #48	1994	156	36134
Gunsight #49	1994	157	36135
Gunsight #50	1994	158	36136
Gunsight #50/Amended	2078	464	
Williams Folly ✓	5406	878	36137 ✓
Williams Folly #2 ✓	5406	879	36138 ✓
Santa Rita #1	2148	520	46740
Santa Rita #2	2148	521	46741
Santa Rita #3	2148	522	46742
Santa Rita #4	2148	523	46743
Santa Rita #5	2148	524	46744
Santa Rita #6	2148	525	46745
Santa Rita #7	2148	526	46746
Santa Rita #8A	2170	436	46747
Santa Rita #9	2148	528	46748
Santa Rita #10	2148	529	46749
Santa Rita #11	2148	530	46750
Santa Rita #12	2148	531	46751
Santa Rita #13	2148	532	46752
Santa Rita #14	2148	533	46753
Santa Rita #15	2148	534	46754
Santa Rita #16	2148	535	46755

8910 1061

RECEIVED
B.L.M. AZ STATE OFFICE

DEC 14 1990

Page 12

7:45 A.M.
PHOENIX, ARIZONA

B.L.M.
Serial No.

<u>Name of Claim</u>	<u>Book</u>	<u>Page Nos.</u>	<u>Serial No.</u>
Santa Rita #17	2148	536	46756
Santa Rita #18	2148	537	46757
Santa Rita #19	2148	538	46758
Santa Rita #20	2148	539	46759
Santa Rita #21	2148	540	46760
Santa Rita #22	2148	541	46761
Santa Rita #23	2148	542	46762
Santa Rita #24	2148	543	46763
Santa Rita #25	2148	544	46764
Santa Rita #26	2148	545	46765
Santa Rita #27	2148	546	46766
Santa Rita #28	2148	547	46767
Santa Rita #29	2148	548	46768
Santa Rita #30	2148	549	46769
Santa Rita #31	2148	550	46770
Catalina #1	2148	518	46771
Catalina #2	2148	517	46772
Catalina #3	2148	516	46773
Catalina #4	2148	515	46774
Catalina #5A	2170	437	46775
Catalina #6A	2170	435	46776
Catalina #7	2148	512	46777
Catalina #8	2148	511	46778
Fred Bennett	936	425	46779 ✓
Fred Bennett	712	107	46780 ✓
Fred Bennett/Amended	2110	262	
Rosemont #9	936	424	46781 ✓
Rosemont #9/Amended ✓	2078	466	
Rosemont #11 ✓	936	420	46782 ✓
Rosemont #11-A ✓	2078	458	46783 ✓
Rosemont #12	936	431	46784
Rosemont #12/Amended	2078	467	
Rosemont #13	936	434	46785
Rosemont #13/Amended	2078	468	
Rosemont #15	936	429	46786 ✓
Rosemont #15/Amended	2078	469	
Rosemont #16	936	430	46787
Rosemont #16/Amended	2078	470	
Rosemont #17	936	432	46788
Rosemont #17/Amended	2078	471	
Rosemont #18	936	433	46789
Rosemont #18/Amended	2078	472	
Rosemont #21	964	202	46790 ✓
Rosemont #21/Amended	2078	473	
Fred Bennett Fraction ✓	2022	338	46791 ✓
Last Chance No. 1/Relocation	2929	207	46792
Last Chance No. 2/Relocation	2929	208	46793
Last Chance No. 3/Relocation	2929	209	46794

8910 1062

RECEIVED
B.L.M. AZ STATE OFFICE

DEC 14 1990

Page 13

7:43 A.M. B.L.M.
PHOENIX, ARIZONA
Page Nos. Serial No.

Name of Claim	Book	Page Nos.	Serial No.	
Merchant (Mine) ✓	DD	284	46795 ✓	
Cave ✓	NN	555	46796 ✓	
Tailor ✓	NN	556	46797 ✓	
Wedge ✓	821	393	46798 ✓	
Wedge No. 2 ✓	897	182	46799 ✓	
Strip ✓	821	391	46800 ✓	
Cuba Fraction ✓	2022	342	46801 ✓	
Patrick Henry Fraction/Relocation ✓	3486	103	46802 ✓	
R. G. Ingersoll Fration ✓	2110	265	46803 ✓	
Daylight Fraction ✓	2110	266	46804 ✓	
Travis #2	1983	254	46805	
Travis #2/Amended	2078	465	}	
Travis #3	1983	255		46806
Travis #4	1983	256		46807
Travis #4/Amended	2170	455		
Travis #5	1983	257		46808
Travis #6	1983	258		46809
Art	1009	441	46810 ✓	
Art/Amended ✓	2078	459		
Al	1009	442	46811 ✓	
Al/Amended ✓	2078	460		
Sam	1009	439	46812 ✓	
Sam/Amended ✓	2078	461		
Fred	1009	440	46813 ✓	
Fred/Amended ✓	2078	462		
Bert	1009	443	46814 ✓	
Bert/Amended ✓	2078	463		
Bob ✓	995	393	46815 ✓	
Canyon No. 34	6048	1225-26	47482	
Canyon No. 35	6048	1227-28	47483	
Canyon No. 36	6048	1229-30	47484	
Canyon No. 37	6048	1231-32	47485	
Canyon No. 38	6048	1233-34	47486	
Canyon No. 39	6048	1235-36	47487	
Canyon No. 40	6048	1237-38	47488	
Canyon No. 41	6048	1239-40	47489	
Canyon No. 42	6048	1241-42	47490	
Canyon No. 43	6048	1243-44	47491	
Canyon No. 64	6048	1285-86	47512	
Canyon No. 65	6048	1287-88	47513	
Canyon No. 66	6048	1289-90	47514	
Canyon No. 67	6048	1291-92	47515	
Canyon No. 68	6048	1293-94	47516	
Canyon No. 69	6048	1295-96	47517	
Canyon No. 70	6048	1297-98	47518	
Canyon No. 71	6048	1299-1300	47519	
Canyon No. 72	6048	1301-02	47520	
Canyon No. 73	6048	1303-04	47521	

8910

1063

41

RECEIVED
B.L.M. AZ STATE OFFICE

DEC 14 1990

Page 14

7:45 A.M.
PHOENIX, ARIZONA A.L.M.

<u>Name of Claim</u>	<u>Book</u>	<u>Page Nos.</u>	<u>Serial No.</u>
Canyon No. 74	6048	1305-06	47522
Canyon No. 75	6048	1307-08	47523
Canyon No. 76	6048	1309-10	47524
Canyon No. 77	6048	1311-12	47525
Canyon No. 78	6048	1313-14	47526
Canyon No. 79	6048	1315-16	47527
Telemeter Fraction	2075	381	62785 ✓
Telemeter Fraction/Amended ✓	5013	166	
West End Fraction	2075	383	62786 ✓
West End Fraction/Amended ✓	5013	164	
Hattie Fraction	2075	382	62787 ✓
Hattie Fraction/Amended ✓	5013	165	
Cactus ✓	6104	1251-52	64123 ✓
Travis #7 ✓	6104	1253-54	64124 ✓
Fox #1	2705	63	64125
Fox #1 Amended	6104	1255-56	
Fox #2	2705	64	64126
Fox #2/Amended	6104	1257-58	
Fox #7	2705	69	64131 ✓
Fox #7/Amended ✓	6104	1267-68	
Fox #13	2705	75	64133 ✓
Fox #13/Amended ✓	6104	1271-72	
Cloud Rest.	SS	511	64134 ✓
Cloud Rest/Amended ✓	6104	1273-74	
Big Windy ✓	5406	876	64135 ✓
Big Windy Fraction ✓	5406	877	64136 ✓
Blue Wing ✓	SS	581	64137 ✓
Cloud Rest No. 1 ✓	B-B-B	277	64138 ✓
Cloud Rest No. 1/Amended	6104	1275-76	
Kent #1 Long John ✓	1936	245	66835 ✓
Kent #2 Patricia C. ✓	1936	246	66836 ✓
Kent #3 Little Joe ✓	1936	247	66837 ✓
Belle of Rosemont'	2571	125	66838 ✓
Belle of Rosemont/Amended ✓	6216	999-1000	
John ✓	995	395	74390 ✓
Joe ✓	995	396	74391 ✓
Ben ✓	995	392	74392 ✓
Pete ✓	995	394	74393 ✓
Adolph Lewisohn ✓	710	346	74394 ✓
Adolph Lewisohn ✓	936	419	74395 ✓
Rosemont ✓	710	347	74396 ✓
Rosemont ✓	936	418	74397 ✓
Albert Steinfeld ✓	710	348	74398 ✓
Albert Steinfeld ✓	936	427	74399 ✓
Hugh Young ✓	712	108	74400 ✓
Hugh Young ✓	936	422	74401 ✓
Ethel ✓	712	109	74402 ✓
Albert ✓	712	110	74403 ✓

8910

1064

38

RECEIVED
B.L.M. AZ STATE OFFICE

Page 15

DEC 14 1990

B.L.M.
7:45 A.M. Serial No.
PHOENIX, ARIZONA

<u>Name of Claim</u>	<u>Book</u>	<u>Page No.</u>	<u>Serial No.</u>
Rosemont #1	908	504	74404
Rosemont #2	908	501	74405
Rosemont #3	908	503	74406
Rosemont #4	908	499	74407
Rosemont #7	936	421	74408
Rosemont #8	936	423	74409
Rosemont #14	936	428	74410
Rosemont #19	964	200	74411
Rosemont #20	964	201	74412
Rosemont #20	908	500	74413
Rosemont #22	964	203	74414
Rosemont #23	908	497	74415
Rosemont #24	908	498	74416
Rosemont #25	908	502	74417
RX	936	426	74418
Flying Dutchman #7A	6121	1269-70	75181
Blue Point No. 2A	6121	1271-72	75182
Alpine #1A	6121	1275-76	75183
Alpine #2A	6121	1277-78	75184
Alpine #3A	6121	1279-80	75185
Alpine #4A	6121	1281-82	75186
Frijole VI A	6159	1135-36	95315
Falcon #1A	6216	899-900	99789
Falcon #2A	6216	901-902	99790
Falcon #3A	6216	903-904	99791
Falcon #4A	6216	905-906	99792
Falcon #5A	6216	907-908	99793
Falcon #6A	6216	908-910	99794
Falcon #7A	6216	911-912	99795
Falcon #8A	6216	913-914	99796
Falcon #9A	6216	915-916	99797
Falcon #10A	6216	917-918	99798
Falcon #11A	6216	919-920	99799
Falcon #12A	6216	921-922	99800
Falcon #13A	6216	923-924	99801
Falcon #14A	9216	925-926	99802
Falcon #15A	6216	927-928	99803
Falcon #16A	6216	929-930	99804
Falcon #17A	6216	931-932	99805
Falcon #18A	6216	933-934	99806
Falcon #19A	6216	935-936	99807
Falcon #20A	6216	937-938	99808
Falcon #21A	6216	939-940	99809
Falcon #22A	6216	941-942	99810
Falcon #27A	6216	943-944	99811
Falcon #28A	6216	945-946	99812
Falcon #29A	6216	947-948	99813
Falcon #30A	6216	949-950	99814

8910

1065

48

RECEIVED
B.L.M. AZ STATE OFFICE

DEC 14 1980

Page 16

7:45 A.M.
PHOENIX, ARIZONA

B.L.M.
Serial No.

<u>Name of Claim</u>	<u>Book</u>	<u>Page Nos.</u>	<u>Serial No.</u>
Falcon #31A >	6216	951-952	99815 >
Falcon #32A >	6216	953-954	99816 >
Wasp #62A >	6216	963-964	99817 >
Wasp #63A >	6216	965-966	99818 >
Wasp #219A >	6216	967-968	99819 >
Wasp #220A >	6216	969-970	99820 >
Wasp #221A >	6216	971-972	99821 >
Wasp #222A >	6216	973-974	99822 >
Tecky ✓	6216	997-998	99823 ✓
MIA 1 A } MIA 2 A } MIA 3 A } MIA 4 A } MIA 5 A } MIA 6 A } MIA 7 A } MIA 8 A } MIA 9 A } MIA 12A } MIA 13A } MIA 14A } BILLY C. ✓	6420 6420 6420 6420 6420 6420 6420 6420 6420 6420 6420 6420 6522	1011-13 1014-16 1017-19 1020-22 1023-25 1026-28 1029-31 1032-34 1035-37 1043-45 1046-48 1049-51 781-782	117293 } 117294 } 117295 } 117296 } 117297 } 117298 } 117299 } 117300 } 117301 } 117304 } 117305 } 117306 } 129394 ✓

Claims are located in Sections 12, 13, 14, 24, 25, & 36, T18S, R15E; Sections 7, 17, 18, 19, 20, 21, 28, 29, 30, 31, 32, & 33, T18S, R16E; Sections 4, 5, 6, 7, 8, & 9, T19S, R16E; and Sections 1 & 2, T19S, R15E; G&SRB&M.

8910 1066

22

RECEIVED
B.L.M. AZ STATE OFFICE

DEC 14 1990

7:45 A.M.
PHOENIX, ARIZONA

S.W. MINING DEPT.
NOV 12 1990
TUCSON

MIKE BOYD, RECORDER
PIMA COUNTY, ARIZONA
CERTIFICATE OF RECORDING

11/07/90
10:05:00

W
ASARCO INC- T E SCARTACCINI
P O BOX 5747

TUCSON	AZ 85703	18 PAGES	AT	\$ 22.00
		CONVERSION FEE		3.00
		0 AFFIDAVIT	AT 2.00 EACH	.00
		0 COPIES	AT 1.00 EACH	.00
		0 POSTAGE	AT 1.00 EACH	.00
		0 SEARCHES	AT 10.00 EACH	.00

NO. OF PAGES: 018
SEQUENCE: 90135636
DOCKET: 08910 PAGE: 1049

RECORDING TYPE: AFFIDAVIT PROOF LABOR
GRANTOR: AMC #2196-2204 +
GRANTEE: PROOF LABOR

TOTAL 25.00

RBJ AMOUNT PAID \$ 25.00
DEPUTY RECORDER 2234 RD15 AMOUNT DUE \$.00

ENVELOPE

THE ABOVE SPACE FOR RECORDERS USE ONLY
TO BE RECORDED AS PART OF DOCUMENT

DO NOT DETACH CERTIFICATE FROM DOCUMENT

8910 1049

ASARCO

H-10.4

RECEIVED
B.L.M. AZ STATE OFFICE

DEC 14 1990

7:45 A.M.
PHOENIX, ARIZONA

December 10, 1990

Southwestern Mining Department
T.E. Scartaccini
General Manager

CERTIFIED MAIL - RETURN RECEIPT REQUESTED

BUREAU OF LAND MANAGEMENT
Arizona State Office
Mining Claims Section
P. O. Box 16563
Phoenix, AZ 85011

Mining Claim Annual Recordation
Helvetia Project (629 Claims)
Pima County, Arizona

In accordance with the Federal Land Policy and Management Act (3 CFR, Part 3833.2), please find enclosed an exact reproduction of the Affidavit of Assessment work for the period September 1, 1989 - September 1, 1990, with mining serial numbers, as recorded in the Pima County Recorder's office in Book 8910, pages 1049 through 1066.

Also enclosed is Asarco's check in the amount of \$3,145 for the filing fee for 629 claims.

Very truly yours,

T. E. Scartaccini
T. E. Scartaccini

TES/GHM/kh

Encl. - copy of Affidavit

ASARCO Incorporated
1150 North 7th Avenue

P.O. Box 5747
Phone (602) 792-3010

Tucson, Az 85703
FAX (602) 624-3369

WHEN RECORDED RETURN TO:

ASARCO Incorporated
P. O. Box 5747
Tucson, AZ 85703

2196
13284
14972
25210
25349
25662
27513
27423
28871
36021
RECEIVED
B.L.M. AZ STATE OFFICE
NOV 30 1989
7:45 A.M.
PHOENIX, ARIZONA
46
47512
62785
64123
66835
74399
75181
95315
99789
117292
129344
cd
ep

AFFIDAVIT OF LABOR PERFORMED
AND IMPROVEMENTS MADE

STATE OF ARIZONA)
) ss
County of Pima)

David F. Skidmore, being first duly sworn, deposes and says that he is a citizen of the United States and more than twenty-one (21) years of age, and resides in Tucson, County of Pima, State of Arizona, and is personally acquainted with the mining claims situated in the Helvetia Mining District, Pima County, Arizona, the names and books and pages of record in the office of the County Recorder of Pima county, Arizona, and the Bureau of Land Management serial numbers of the Notices of Location whereof are as set forth in Exhibit A.

That all of said mining claims are owned by ASARCO Incorporated, the mailing address for which is P. O. Box 5747, Tucson, AZ 85703; that between September 1, 1988 and September 1, 1989, in excess of \$64,000 worth of work and improvements were done and performed for the benefit of each of the described claims. Work and improvements consisted of:

Additional diamond drilling to further delineate the ore body by JOY-CBC Drilling Company. All work was completed under direction of Asarco personnel.

Said labor was performed and improvements made at the expense of ASARCO Incorporated for the benefit of each and all of said mining claims (630) comprising said contiguous group as part of a general plan of exploration, improvements and development, and they tend to explore, improve and develop each and all of said mining claims. The amount expended for and the value of said labor and improvements is more than One Hundred Dollars (\$100.00) for each of the mining claims, and at least said amount was allocated to each of the mining claims. Said expenditure was made in good faith for the purpose of exploring, improving and developing said contiguous group of mining claims, and was intended as annual labor and improvements for each and all of the described unpatented lode mining claims for the assessment year ending at 12:00 o'clock Meridian, September 1, 1989.

ASARCO Incorporated

By *[Signature]*
David F. Skidmore

STATE OF ARIZONA)
) ss
County of Pima)

The foregoing instrument was acknowledged before me this 10th day of November, 1989, by David F. Skidmore

My Commission Expires Nov. 23, 1990
My Commission Expires

[Signature]
Notary Public

EXHIBIT A
TO AFFIDAVIT OF PERFORMANCE
OF LABOR FOR YEAR
ENDING SEPTEMBER 1, 1989

The following contiguous group of unpatented mining claims are situated in the Helvetia Mining District, Pima County, Arizona. The Location Notices of which are of record in the office of the County Recorder of Pima County, Arizona, and the Bureau of Land Management serial numbers are filed at Phoenix, Arizona.

G. & S. R. B. & M.
Pima County, Arizona

<u>B.L.M.</u> <u>Serial No.</u>	<u>Name of Claim</u>	<u>Book</u>	<u>Page</u>	<u>Sec.</u>	<u>Twp.</u>	<u>Rge.</u>
A MC 2196 /	SANTA RITA FRACTION SANTA RITA FRACTION/ AMENDED	2148 5436	510 803			
A MC 2197 /	CUSHING FRACTION CUSHING FRACTION/ AMENDED	2022 5436	344 805	25	18S	15E
A MC 2198 /	YORK FRACTION YORK FRACTION/AMENDED	2022 5436	340 804	30	18S	16E
A MC 2199 /	TRAVIS #1 TRAVIS #1/SECOND AMENDED	1983 5436	253 806	30	18S	16E
A MC 2200 /	JIM JIM/AMENDED	995 5436	391 802	24	18S	15E
A MC 2201 /	ISLE ROYAL FRACTION ISLE ROYAL "/AMENDED	2054 5436	188 808	24	18S	15E
A MC 2202 /	INDIAN CLUB FRACTION INDIAN CLUB "/AMENDED	2054 5436	187 809	24	18S	15E
A MC 2203 /	PILOT FRACTION PILOT FRACTION/AMENDED	2051 5436	261 810	24	18S	15E
A MC 2204 /	A.O.T. FRACTION A.O.T. FRACTION/AMENDED	2054 5436	186 811	24	18S	15E
A MC 2211	MALACHITE FRACTION MALACHITE "/AMENDED	2110 5436	263 807	19	18S	16E
A MC 13284 /	MAX 121 B/RELOCATION	5609	574	7	19S	16E
A MC 13286 /	MAX 123 B/RELOCATION	5609	576	6	19S	16E
A MC 13288 /	MAX 125 B/RELOCATION	5609	578	6	19S	16E
A MC 13289 /	MAX 126 B/RELOCATION	5609	579	6	19S	16E
A MC 13290 /	MAX 127 B/RELOCATION	5609	580	6	19S	16E
A MC 13291 /	MAX 128 B/RELOCATION	5609	581	6	19S	16E
A MC 13292 /	MAX 129 B/RELOCATION MAX 129 B/AMENDED	5609 6126	582 1202-03	6	19S	16E
A MC 13293 /	MAX 130 B/RELOCATION	5609	583	6	19S	16E
A MC 13294 /	MAX 131 B/RELOCATION	5609	584	6	19S	16E
A MC 13295 /	MAX 132 B/RELOCATION	5609	585	6	19S	16E
A MC 13296 /	MAX 133 B/RELOCATION	5609	586	6	19S	16E
A MC 13297 /	MAX 134 B/RELOCATION	5609	587	6	19S	16E
A MC 13298 /	MAX 135 B/RELOCATION	5609	588	6	19S	16E

RECEIVED

B.L.M. AZ STATE OFFICE

NOV 30 1989

7:45 A.M.
PHOENIX, ARIZONA

8662 1659

G. & S. R. B. & M.
Pima County, Arizona

B.L.M.								
<u>Serial No.</u>	<u>Name of Claim</u>	<u>Book</u>	<u>Page</u>	<u>Sec.</u>	<u>Twp.</u>	<u>Rge.</u>		
A MC 13299	MAX 136 B/RELOCATION	5609	589	6	19S	16E		
A MC 13300	MAX 137 B/RELOCATION	5609	590	6	19S	16E		
A MC 13301	MAX 138 B/RELOCATION	5609	591	6	19S	16E		
A MC 13302	MAX 139 B/RELOCATION	5609	592	6	19S	16E		
A MC 13303	MAX 140 B/RELOCATION	5609	593	6	19S	16E		
A MC 13304	MAX 141 B/RELOCATION	5609	594	6	19S	16E		
A MC 13305	MAX 142 B/RELOCATION	5609	595	6	19S	16E		
A MC 13306	MAX 143 B/RELOCATION	5609	596	6	19S	16E		
A MC 13307	MAX 144 B/RELOCATION	5609	597	6	19S	16E		
A MC 13308	MAX 145 B/RELOCATION	5609	598	6	19S	16E		
A MC 13309	MAX 146 B/RELOCATION	5609	599	6	19S	16E		
A MC 13310	MAX 147 B/RELOCATION	5609	600	6	19S	16E		
A MC 13311	MAX 148 B/RELOCATION	5609	601	6	19S	16E		
A MC 13312	MAX 149 B/RELOCATION	5609	602	6	19S	16E		
A MC 13313	MAX 150 B/RELOCATION	5609	603					
	MAX 150 B/AMENDED	7073	604-605	6	19S	16E		
A MC 13314	MAX 151 B/RELOCATION	5609	604	6	19S	16E		
A MC 13315	MAX 152 B/RELOCATION	5609	605					
	MAX 152 B/AMENDED	7073	606-607	6	19S	16E		
A MC 13316	MAX 153 B/RELOCATION	5609	606	6	19S	16E		
A MC 13317	MAX 154 B/RELOCATION	5609	607					
	MAX 154 B/AMENDED	7073	608-609	6	19S	16E		
A MC 13318	MAX 155 B/RELOCATION	5609	608	6	19S	16E		
A MC 13319	MAX 156 B/RELOCATION	5609	609					
	MAX 156 B/AMENDED	7073	610-611	6	19S	16E		
A MC 14972	ROSALIND	314	120					
	ROSALIND/AMENDED	1062	539	24	18S	15E		
A MC 14973	MICHAEL M.	314	117					
	MICHAEL M./AMENDED	1062	540	25	18S	15E		
A MC 14974	LYDIA J.	314	119					
	LYDIA J./AMENDED	1062	541	25	18S	15E		
A MC 14975	IDA D.	314	118					
	IDA D./AMENDED	1062	542	24	18S	15E		
A MC 14976	D & D #1	759	202					
	D & D #1/AMENDED	1062	543	25	18S	15E		
A MC 14977	D & D #2	759	201					
	D & D II/AMENDED	1062	544	24	18S	15E		
A MC 14978	EL FRIJOLI	300	277					
	FRIJOLI/AMENDED	1062	545	24	18S	15E		
A MC 14979	FRIJOLI II	1062	546	24	18S	15E		
A MC 14980	FRIJOLI III	1062	547	24	18S	15E		
A MC 14981	FRIJOLI IV	1062	548	24	18S	15E		
A MC 14982	FRIJOLI V	1062	549	24	18S	15E		
A MC 14984	FRIJOLI VII	1062	551	24	18S	15E		
A MC 14985	FRIJOLI VIII	1062	552	24	18S	15E		

RECEIVED

NOV 30 1989

7:45 A.M.
PHOENIX, ARIZONA

8662 1660

34

G. & S. R. B. & M.
Pima County, Arizona

<u>B.L.M.</u> <u>Serial No.</u>	<u>Name of Claim</u>	<u>Book</u>	<u>Page</u>	<u>Sec.</u>	<u>Twp.</u>	<u>Rge.</u>
A MC 14986	FRIJOLI IX	1062	553	24	18S	15E
A MC 14987	FRIJOLI X	1070	494	25	18S	15E
A MC 14988	FRIJOLI XI	1454	349	25	18S	15E
A MC 14989	FRIJOLI XI EXTENSION	1454	350	25	18S	15E
A MC 15002	DEERING SPRINGS NO. 2 A/ RELOCATION	5636	741	6	19S	16E
A MC 15003	DEERING SPRINGS NO. 4 A/ RELOCATION	5636	742	6	19S	16E
A MC 15004	DEERING SPRINGS NO. 6 A/ RELOCATION	5636	743	6	19S	16E
A MC 15005	DEERING SPRINGS NO. 8 A/ RELOCATION	5636	744	6	19S	16E
A MC 15006	DEERING SPRINGS NO. 10 A/ RELOCATION	5636	745	6	19S	16E
A MC 15007	DEERING SPRINGS NO. 12 A/ RELOCATION	5636	746	6	19S	16E
A MC 15008	DEERING SPRINGS NO. 14 A/ RELOCATION	5636	747	6	19S	16E
A MC 15009	DEERING SPRINGS NO. 15 A/ RELOCATION	5636	748	6	19S	16E
A MC 15010	DEERING SPRINGS NO. 16 A/ RELOCATION	5636	749	6	19S	16E
A MC 15011	DEERING SPRINGS NO. 17 A/ RELOCATION	5636	750			
	DEERING SPRINGS NO. 17 A/ AMENDED	6126	1204-05	6	19S	16E
A MC 15012	DEERING SPRINGS NO. 21 A/ RELOCATION	5636	751	6	19S	16E
A MC 15013	DEERING SPRINGS NO. 22 A/ RELOCATION	5636	752	6	19S	16E
A MC 15014	DEERING SPRINGS NO. 23 A/ RELOCATION	5636	753	6	19S	16E
A MC 15015	DEERING SPRINGS NO. 24 A/ RELOCATION	5636	754	6	19S	16E
A MC 15016	DEERING SPRINGS NO. 25 A/ RELOCATION	5636	755	6	19S	16E
A MC 15017	DEERING SPRINGS NO. 26 A/ RELOCATION	5636	756	6	19S	16E
A MC 15018	DEERING SPRINGS NO. 27 A/ RELOCATION	5636	757	6	19S	16E
A MC 15019	DEERING SPRINGS NO. 28 A/ RELOCATION	5636	758			
	DEERING SPRINGS NO. 28 A/ AMENDED	6126	1206-07	6	19S	16E

RECEIVED

B.L.M. AZ STATE OFFICE

NOV 30 1989

7:45 A.M.
PHOENIX, ARIZONA

8662 1661

22
47

G. & S. R. B. & M.
Pima County, Arizona

<u>B.L.M.</u> <u>Serial No.</u>	<u>Name of Claim</u>	<u>Book</u>	<u>Page</u>	<u>Sec.</u>	<u>Twp.</u>	<u>Rge.</u>
A MC 15020	DEERING SPRINGS NO. 29 A/ RELOCATION	5636	759	6	19S	16E
A MC 15021	DEERING SPRINGS NO. 30 A/ RELOCATION	5636	760	6	19S	16E
A MC 15022	DEERING SPRINGS NO. 31 A/ RELOCATION	5636	761	6	19S	16E
A MC 15023	DEERING SPRINGS NO. 32 A/ RELOCATION	5636	762	6	19S	16E
A MC 15024	DEERING SPRINGS NO. 33 A/ RELOCATION	5636	763	6	19S	16E
A MC 15025	DEERING SPRINGS NO. 34 A/ RELOCATION	5636	764	6	19S	16E
A MC 15026	DEERING SPRINGS NO. 35 A/ RELOCATION	5636	765	6	19S	16E
A MC 15027	DEERING SPRINGS NO. 36 A/ RELOCATION	5636	766	6	19S	16E
A MC 15028	DEERING SPRINGS NO. 37 A/ RELOCATION	5636	767	6	19S	16E
A MC 15029	DEERING SPRINGS NO. 38 A/ RELOCATION	5636	768	6	19S	16E
A MC 15030	DEERING SPRINGS NO. 39 A/ RELOCATION	5636	769	6	19S	16E
A MC 15031	DEERING SPRINGS NO. 42 A/ RELOCATION	5636	770	7	19S	16E
A MC 15032	DEERING SPRINGS NO. 51 A/ RELOCATION	5636	771	7	19S	16E
A MC 15033	DEERING SPRINGS NO. 52 A/ RELOCATION	5636	772	7	19S	16E
A MC 25210	KID 1	3368	529	18	18S	16E
A MC 25211	KID 2	3368	530	18	18S	16E
A MC 25212	KID 3	3368	531	18	18S	16E
A MC 25213	KID 4	3368	532	18	18S	16E
A MC 25214	KID 5	3368	533	18	18S	16E
A MC 25215	KID 6	3368	534	18	18S	16E
A MC 25216	KID 7	3368	535	18	18S	16E
A MC 25217	KID 8	3368	537	18	18S	16E
A MC 25218	KID 9	3368	536	18	18S	16E
A MC 25219	KID 10	3368	538	19	18S	16E
A MC 25220	KID 11	3368	539	19	18S	16E
A MC 25221	KID 12	3368	540	19	18S	16E
A MC 25222	KID 13	3368	541	19	18S	16E
A MC 25223	KID 14	3368	542	20	18S	16E
A MC 25224	KID 15	3368	543	20	18S	16E
A MC 25225	KID 16	3368	544	20	18S	16E
A MC 25226	KID 17	3368	545	20	18S	16E

RECEIVED
B.L.M. AZ STATE OFFICE

NOV 30 1989

7:45 A.M.
PHOENIX, ARIZONA

8662 1662

(31)

G. & S. R. B. & M.
Pima County, Arizona

<u>B.L.M.</u> <u>Serial No.</u>	<u>Name of Claim</u>	<u>Book</u>	<u>Page</u>	<u>Sec.</u>	<u>Twp.</u>	<u>Rge.</u>
A MC 25227	KID 18	3368	546	20	18S	16E
A MC 25228	KID 19	3368	547	20	18S	16E
A MC 25229	KID 20	3368	548	20	18S	16E
A MC 25230	KID 21	3368	549	20	18S	16E
A MC 25231	KID 22	3368	550	20	18S	16E
A MC 25232	KID 23	3368	551	20	18S	16E
A MC 25233	KID 24	3368	552	20	18S	16E
A MC 25234	KID 25	3368	553	20	18S	16E
A MC 25235	KID 26	3368	554	20	18S	16E
A MC 25236	KID 27	3368	555	20	18S	16E
A MC 25237	KID 28	3368	556	20	18S	16E
A MC 25238	KID 29	3368	557			
	KID 29/AMENDED	6216	1001-02	20	18S	16E
A MC 25243	KID 34	3368	562	20	18S	16E
A MC 25244	KID 35	3368	563	20	18S	16E
A MC 25245	KID 36	3368	564	20	18S	16E
A MC 25246	KID 37	3368	565	20	18S	16E
A MC 25247	KID 38	3368	566	20	18S	16E
A MC 25248	KID 39	3368	567	20	18S	16E
A MC 25249	KID 40	3368	568	20	18S	16E
A MC 25250	KID 41	3368	569	20	18S	16E
A MC 25251	KID 42	3368	570	20	18S	16E
A MC 25252	KID 43	3368	571	20	18S	16E
A MC 25253	KID 44	3368	572	20	18S	16E
A MC 25254	KID 45	3368	573	20	18S	16E
A MC 25255	KID 46	3368	574			
	KID 46/AMENDED	6216	1003-04	20	18S	16E
A MC 25256	KID 47	3368	575			
	KID 47/AMENDED	6216	1005-06	20	18S	16E
A MC 25257	WASP 52	3786	52			
	WASP 52/AMENDED	6216	955-956	29	18S	16E
A MC 25258	WASP 53	3786	53			
	WASP 53/AMENDED	6216	957-958	29	18S	16E
A MC 25259	WASP 54	3786	54	29	18S	16E
A MC 25260	WASP 55	3786	55	31	18S	16E
A MC 25261	WASP 56	3786	56	20	18S	16E
A MC 25262	WASP 57	3786	57	20	18S	16E
A MC 25263	WASP 58	3786	58			
	WASP 58/AMENDED	3842	133	20	18S	16E
A MC 25264	WASP 60	3786	59			
	WASP 60/AMENDED	6216	959-960	32	18S	16E
A MC 25265	WASP 61	3786	60			
	WASP 61/AMENDED	6216	961-962	32	18S	16E
A MC 25268	WASP 101	3786	63	32	18S	16E
A MC 25269	WASP 102	3786	64	32	18S	16E

RECEIVED
B.L.M. AZ STATE OFFICE

NOV 30 1989

7:45 A.M.
PHOENIX, ARIZONA

8662 1663

37

G. & S. R. B. & M.
Pima County, Arizona

<u>B.L.M.</u> <u>Serial No.</u>	<u>Name of Claim</u>	<u>Book</u>	<u>Page</u>	<u>Sec.</u>	<u>Twp.</u>	<u>Rge.</u>
A MC 25270	WASP 103	3786	65	32	18S	16E
A MC 25271	WASP 104	3786	66	32	18S	16E
A MC 25272	WASP 105	3786	67	32	18S	16E
A MC 25273	WASP 106	3786	68	32	18S	16E
A MC 25274	WASP 107	3786	69	32	18S	16E
A MC 25275	WASP 111	3786	70	17	18S	16E
A MC 25276	WASP 112	3786	71	17	18S	16E
A MC 25277	WASP 113	3786	72	17	18S	16E
A MC 25278	WASP 114	3786	73	17	18S	16E
A MC 25279	WASP 115	3786	74	17	18S	16E
A MC 25280	WASP 116	3786	75	17	18S	16E
A MC 25281	WASP 117	3786	76	17	18S	16E
A MC 25282	WASP 118	3786	77	17	18S	16E
A MC 25283	WASP 119	3786	78	17	18S	16E
A MC 25284	WASP 120	3786	79	17	18S	16E
A MC 25285	WASP 121	3786	80	17	18S	16E
A MC 25286	WASP 122	3786	81	17	18S	16E
A MC 25287	WASP 123	3786	82	17	18S	16E
A MC 25288	WASP 124	3786	83	17	18S	16E
A MC 25289	WASP 125	3786	84	17	18S	16E
A MC 25290	WASP 126	3786	85	17	18S	16E
A MC 25291	WASP 127	3786	86	17	18S	16E
A MC 25292	WASP 128	3786	87	17	18S	16E
A MC 25293	WASP 129	3786	88	17	18S	16E
A MC 25294	WASP 130	3786	89	17	18S	16E
A MC 25295	WASP 201	3786	90	32	18S	16E
A MC 25296	WASP 202	3786	91	32	18S	16E
A MC 25297	WASP 203	3786	92	32	18S	16E
A MC 25298	WASP 204	3786	93	32	18S	16E
A MC 25299	WASP 205	3786	94	32	18S	16E
A MC 25300	WASP 206	3786	95	32	18S	16E
A MC 25301	WASP 207	3786	96	32	18S	16E
A MC 25302	WASP 208	3786	97	32	18S	16E
A MC 25303	WASP 209	3786	98	32	18S	16E
A MC 25304	WASP 210	3786	99	32	18S	16E
A MC 25305	WASP 211	3786	100	32	18S	16E
A MC 25306	WASP 212	3786	101	32	18S	16E
A MC 25307	WASP 213	3786	102	32	18S	16E
A MC 25308	WASP 214	3786	103	32	18S	16E
A MC 25309	WASP 215	3786	104	32	18S	16E
A MC 25310	WASP 216	3786	105	32	18S	16E
A MC 25311	WASP 217	3786	106	32	18S	16E
A MC 25312	WASP 218	3786	107	32	18S	16E
A MC 25349	WASP 313	3786	144	33	18S	16E
A MC 25351	WASP 315	3786	146	33	18S	16E

RECEIVED
B.L.M. AZ STATE OFFICE

NOV 30 1989
7:45 A.M.
PHOENIX, ARIZONA

8662 1664

45

G. & S. R. B. & M.
Pima County, Arizona

B.L.M. Serial No.	Name of Claim	Book	Page	Sec.	Twp.	Rge.
A MC 25353	WASP 317	3786	148	33	18S	16E
A MC 25355	WASP 319	3786	150			
	WASP 319/AMENDED	6216	975-976	33	18S	16E
A MC 25357	WASP 321	3786	152			
	WASP 321/AMENDED	6216	977-978	28	18S	16E
A MC 25359	WASP 323	3786	154			
	WASP 323/AMENDED	6216	979-980	28	18S	16E
A MC 25361	WASP 325	3786	156			
	WASP 325/AMENDED	6216	981-982	28	18S	16E
A MC 25363	WASP 327	3786	158			
	WASP 327/AMENDED	6216	983-984	28	18S	16E
A MC 25365	WASP 329	3786	160			
	WASP 329/AMENDED	6216	985-986	28	18S	16E
A MC 25367	WASP 331	3786	162			
	WASP 331/AMENDED	6216	987-988	28	18S	16E
A MC 25369	WASP 333	3786	164			
	WASP 333/AMENDED	6216	989-990	28	18S	16E
A MC 25371	WASP 335	3786	166			
	WASP 335/AMENDED	6216	991-992	28	18S	16E
A MC 25373	WASP 337	3786	168			
	WASP 337/AMENDED	6216	993-994	28	18S	16E
A MC 25375	WASP 339	3786	170			
	WASP 339/AMENDED	6216	995-996	21	18S	16E
A MC 25377	WASP 341	3786	172	21	18S	16E
A MC 25379	WASP 343	3786	174	21	18S	16E
A MC 25380	WASP 344	3786	175	21	18S	16E
A MC 25381	WASP 345	3786	176	21	18S	16E
A MC 25382	WASP 346	3786	177	21	18S	16E
A MC 25383	WASP 347	3786	178	21	18S	16E
A MC 25384	WASP 348	3786	179	21	18S	16E
A MC 25385	WASP 349	3786	180	21	18S	16E
A MC 25386	WASP 350	3786	181	21	18S	16E
A MC 25387	WASP 351	3786	182	21	18S	16E
A MC 25388	WASP 352	3786	183	21	18S	16E
A MC 25389	WASP 353	3786	184	21	18S	16E
A MC 25390	WASP 354	3786	185	21	18S	16E
A MC 25662	MAX 41	4792	584	9	19S	16E
A MC 25664	MAX 43	4792	586	4	19S	16E
A MC 25666	MAX 45	4792	588	4	19S	16E
A MC 25668	MAX 47	4792	590	4	19S	16E
A MC 25670	MAX 49	4792	592	4	19S	16E
A MC 25692	MAX 71	4792	614	4	19S	16E
A MC 25693	MAX 72	4792	615	4	19S	16E
A MC 25694	MAX 73	4792	616	4	19S	16E
A MC 25695	MAX 74	4792	617	4	19S	16E

RECEIVED
B.L.M. AZ STATE OFFICE

NOV 30 1989

7:45 A.M.
PHOENIX, ARIZONA

8662 1665

34
511

G. & S. R. B. & M.
Pima County, Arizona

B.L.M.

<u>Serial No.</u>	<u>Name of Claim</u>	<u>Book</u>	<u>Page</u>	<u>Sec.</u>	<u>Twp.</u>	<u>Rge.</u>
A MC 25696	MAX 75	4792	618	4	19S	16E
A MC 25697	MAX 76	4792	619	4	19S	16E
A MC 25698	MAX 77	4792	620	4	19S	16E
A MC 25699	MAX 78	4792	621	4	19S	16E
A MC 25700	MAX 79	4792	622	9	19S	16E
A MC 25701	MAX 80	4792	623	9	19S	16E
A MC 25702	MAX 81	4792	624	8	19S	16E
A MC 25703	MAX 82	4792	625	8	19S	16E
A MC 25704	MAX 83	4792	626	5	19S	16E
A MC 25705	MAX 84	4792	627	5	19S	16E
A MC 25706	MAX 85	4792	628	5	19S	16E
A MC 25707	MAX 86	4792	629	5	19S	16E
A MC 25708	MAX 87	4792	630	5	19S	16E
A MC 25709	MAX 88	4792	631	5	19S	16E
A MC 25710	MAX 89	4792	632	5	19S	16E
A MC 25711	MAX 90	4792	633	5	19S	16E
A MC 25712	MAX 91	4792	634	5	19S	16E
A MC 25714	MAX 93	4792	636	5	19S	16E
A MC 25716	MAX 95	4792	638	5	19S	16E
A MC 25718	MAX 97	4792	640	5	19S	16E
A MC 25720	MAX 99	4792	642	5	19S	16E
A MC 25722	MAX 101	4792	644	5	19S	16E
A MC 25723	MAX 102	4792	645	5	19S	16E
A MC 25724	MAX 103	4792	646	5	19S	16E
A MC 25725	MAX 104	4792	647	5	19S	16E
A MC 25726	MAX 105	4792	648	5	19S	16E
A MC 25727	MAX 106	4792	649	5	19S	16E
A MC 25728	MAX 107	4792	650	5	19S	16E
A MC 25729	MAX 108	4792	651	5	19S	16E
A MC 25730	MAX 109	4792	652	5	19S	16E
A MC 25731	MAX 110	4792	653	5	19S	16E
A MC 25732	MAX 111	4792	654	5	19S	16E
A MC 25733	MAX 112	4792	655	5	19S	16E
A MC 25734	MAX 113	4792	656	5	19S	16E
A MC 25735	MAX 114	4792	657	5	19S	16E
A MC 25736	MAX 115	4792	658	5	19S	16E
A MC 25737	MAX 116	4792	659	5	19S	16E
A MC 25738	MAX 117	4792	660	5	19S	16E
A MC 25739	MAX 118	4792	661	5	19S	16E
A MC 25740	MAX 119	4792	662	8	19S	16E
A MC 25741	MAX 120	4792	663	8	19S	16E
A MC 27423	ELK 1	3368	576	12	18S	15E
A MC 27424	ELK 2	3368	577	12	18S	15E
A MC 27425	ELK 3	3368	578	12	18S	15E
A MC 27426	ELK 4	3368	579	12	18S	15E

RECEIVED

B.L.M. AZ STATE OFFICE

NOV 30 1989

7:45 A.M.
PHOENIX, ARIZONA

8662 1666

45

G. & S. R. B. & M.
Pima County, Arizona

<u>B.L.M.</u> <u>Serial No.</u>	<u>Name of Claim</u>	<u>Book</u>	<u>Page</u>	<u>Sec.</u>	<u>Twp.</u>	<u>Rge.</u>
A MC 27427	ELK 5	3368	580	12	18S	15E
A MC 27428	ELK 6	3368	581	12	18S	15E
A MC 27451	ELK 35	3368	610			
	ELK 35/AMENDED	6121	1273-74	13	18S	15E
A MC 27452	ELK 36	3368	611	13	18S	15E
A MC 27453	ELK 37	3368	612	13	18S	15E
A MC 27455	ELK 39	3368	614	13	18S	15E
A MC 27457	ELK 41	3368	616	13	18S	15E
A MC 27459	ELK 43	3368	618	13	18S	15E
A MC 27461	ELK 45	3368	620	13	18S	15E
A MC 27463	ELK 47	3368	622	13	18S	15E
A MC 27465	ELK 70	3368	645	7	18S	16E
A MC 27466	ELK 71	3368	646	7	18S	16E
A MC 27467	ELK 72	3368	647	7	18S	16E
A MC 27468	ELK 73	3368	648	7	18S	16E
A MC 27469	ELK 74	3368	649	7	18S	16E
A MC 27470	ELK 75	3368	650	7	18S	16E
A MC 27471	ELK 76	3368	651	7	18S	16E
A MC 27472	ELK 77	3368	652	7	18S	16E
A MC 27473	ELK 78	3368	653	7	18S	16E
A MC 27474	ELK 79	3368	654	7	18S	16E
A MC 27475	ELK 80	3368	655	7	18S	16E
A MC 27476	ELK 81	3368	656	7	18S	16E
A MC 27478	ELK 83	3368	658	12	18S	15E
A MC 27480	ELK 85	3368	660	12	18S	15E
A MC 27482	ELK 87	3368	662	12	18S	15E
A MC 27513	ALPINE #5	2221	495			
	ALPINE #5/AMENDED	6121	1283-84	18	18S	16E
A MC 27514	ALPINE #6	2221	496			
	ALPINE #6/AMENDED	6121	1285-86	18	18S	16E
A MC 27515	ALPINE #7	2221	497			
	ALPINE #7/AMENDED	6121	1287-88	18	18S	16E
A MC 27516	ALPINE #8	2221	498			
	ALPINE #8/AMENDED	6121	1289-90	18	18S	16E
A MC 27517	ALPINE #9	2221	499			
	ALPINE #9/AMENDED	6121	1291-92	18	18S	16E
A MC 27518	ALPINE #10	2221	500			
	ALPINE #10/AMENDED	6121	1293-94	13	18S	15E
A MC 27519	ALPINE #11	2221	501			
	ALPINE #11/AMENDED	6121	1295-96	13	18S	15E
A MC 27520	ALPINE #12	2221	502			
	ALPINE #12/AMENDED	6121	1297-98	13	18S	15E
A MC 27521	ALPINE #13	2221	503	13	18S	15E
A MC 27522	ALPINE #14	2221	504	13	18S	15E
A MC 27523	ALPINE #15	2221	505	18	18S	16E

NOV 30 1989

7:45 A.M.
PHOENIX, ARIZONA

8662 1667

(36)
216

G. & S. R. B. & M.
Pima County, Arizona

B.L.M.

<u>Serial No.</u>	<u>Name of Claim</u>	<u>Book</u>	<u>Page</u>	<u>Sec.</u>	<u>Twp.</u>	<u>Rge.</u>
A MC 27524	ALPINE #16	2221	506	18	18S	16E
A MC 27525	ALPINE #17	2221	507	18	18S	16E
A MC 27526	ALPINE #18	2221	508	18	18S	16E
A MC 27527	ALPINE #19	2230	138	18	18S	16E
A MC 27528	ALPINE #20	2230	139	18	18S	16E
A MC 27529	ALPINE #21	2230	140	18	18S	16E
A MC 27530	ALPINE #22	2230	141	18	18S	16E
A MC 27531	ALPINE #23	2230	142	18	18S	16E
A MC 27532	ALPINE #24	2230	143	18	18S	16E
A MC 28871	SANTA RITA WEDGE	5901	1379	31	18S	16E
A MC 36021	EJZZARD NO. 5	2089	294	13	18S	15E
A MC 36025	SHADOW #4	2827	66	24	18S	15E
A MC 36026	JOHN 1	3934	508	24	18S	15E
A MC 36027	JOHN 2	3934	509	24	18S	15E
A MC 36028	FLYING DUTCHMAN NO. 2	2089	295	13	18S	15E
A MC 36029	FLYING DUTCHMAN NO. 3	2089	296	13	18S	15E
A MC 36030	FLYING DUTCHMAN NO. 4	2089	297	13	18S	15E
A MC 36031	FLYING DUTCHMAN NO. 5	2089	298	13	18S	15E
A MC 36032	FLYING DUTCHMAN NO. 6	2089	299			
	FLYING DUTCHMAN NO. 6/AMENDED	6121	1267-68	13	18S	15E
A MC 36034	BLACK BESS NO. 2	2089	290	13	18S	15E
A MC 36036	K.W.L.	2078	442	13	18S	15E
A MC 36037	G.E.J.	2078	443	13	18S	15E
A MC 36038	R.F.E.	2078	444	24	18S	15E
A MC 36039	R.C.M.	2078	445	13	18S	15E
A MC 36040	SYCAMORE #1	2078	446	24	18S	15E
A MC 36041	SYCAMORE #2	2078	447	19	18S	16E
A MC 36042	SYCAMORE #3	2078	448	19	18S	16E
A MC 36043	SYCAMORE #4	2078	449			
	SYCAMORE #4/AMENDED	6121	1299-00	19	18S	16E
A MC 36044	SYCAMORE #5	2078	450			
	SYCAMORE #5/AMENDED	6121	1301-02	19	18S	16E
A MC 36045	SYCAMORE #6	2078	451			
	SYCAMORE #6/AMENDED	6121	1303-04	19	18S	16E
A MC 36046	SYCAMORE #7	2078	452			
	SYCAMORE #7/AMENDED	6121	1305-06	19	18S	16E
A MC 36047	SYCAMORE #8	2078	453			
	SYCAMORE #8/AMENDED	6121	1307-08	24	18S	15E
A MC 36048	SYCAMORE #9	2078	454	19	18S	16E
A MC 36049	SYCAMORE #10	2078	455	19	18S	16E
A MC 36050	SYCAMORE #11	2078	456	19	18S	16E
A MC 36051	SYCAMORE #12	2078	457	19	18S	16E
A MC 36052	NARAGANSETT EXTENSION #1	937	372	19	18S	16E
A MC 36053	NARAGANSETT EXTENSION #2	937	373	19	18S	16E

RECEIVED

B.L.M. AZ STATE OFFICE

NOV 30 1989

7:45 A.M.
PHOENIX ARIZONA

8662 1668

G. & S. R. B. & M.
Pima County, Arizona

B.L.M.

<u>Serial No.</u>	<u>Name of Claim</u>	<u>Book</u>	<u>Page</u>	<u>Sec.</u>	<u>Twp.</u>	<u>Rge.</u>
A MC 36054	NARAGANSETT EXTENSION #3	937	374	19	18S	16E
A MC 36055	NARAGANSETT EXTENSION #4	937	375	19	18S	16E
A MC 36056	NARAGANSETT EXTENSION #5	937	376	30	18S	16E
A MC 36057	NARAGANSETT EXTENSION #6	937	377	30	18S	16E
A MC 36058	NARAGANSETT EXTENSION #7	937	378	30	18S	16E
A MC 36059	NARAGANSETT EXTENSION #8	937	379	30	18S	16E
A MC 36060	NARAGANSETT EXTENSION #9	2020	358	30	18S	16E
A MC 36061	SCHWAB EXTENSION #1 NORTH WEST	1271	92	24	18S	15E
A MC 36062	ROCKY 1	3726	117	19	18S	16E
A MC 36063	AMOLE NO. 2	2051	262	19	18S	16E
A MC 36064	FALLS NO. 2	2051	263	25	18S	15E
A MC 36065	FALLS NO. 3	2110	267	25	18S	15E
A MC 36066	FALLS NO. 4	2110	268	25	18S	15E
A MC 36067	PERRY NO. 1	2112	11	25	18S	15E
A MC 36068	PERRY #2	2112	12	25	18S	15E
A MC 36069	PERRY #3	2112	13	25	18S	15E
A MC 36070	PERRY #4	2112	14	25	18S	15E
A MC 36073	PERRY #7	2112	17	25	18S	15E
A MC 36074	PERRY #8	2112	18	25	18S	15E
A MC 36075	PERRY #9	2112	19	25	18S	15E
A MC 36076	PERRY #10	2112	20	25	18S	15E
A MC 36077	PERRY #11	2112	21	25	18S	15E
A MC 36078	PERRY #12	2112	22	25	18S	15E
A MC 36081	PERRY #15	2112	25			
	PERRY #15/AMENDED	2139	441	36	18S	15E
A MC 36082	PERRY #16	2112	26	36	18S	15E
A MC 36083	PERRY #17	2112	27	36	18S	15E
A MC 36084	PERRY #18	2112	28			
	PERRY #18/AMENDED	2139	442	36	18S	15E
A MC 36086	GUNSITE 1-A	1980	353	30	18S	16E
A MC 36087	GUNSITE NO. 2	1941	339			
	GUNSITE NO. 2/AMENDED	1980	354	19	18S	16E
A MC 36088	GUNSITE NO. 3	1941	340	19	18S	16E
A MC 36089	GUNSITE NO. 4	1941	341	19	18S	16E
A MC 36090	GUNSITE 5A	2022	341	19	18S	16E
A MC 36091	GUNSITE 6-B	2110	264	19	18S	16E
A MC 36092	GUNSITE NO. 7	1941	344	19	18S	16E
A MC 36093	GUNSITE 7A	2411	174	19	18S	16E
A MC 36094	GUNSITE NO. 8	1941	345	19	18S	16E
A MC 36095	GUNSITE NO. 9	1941	346	19	18S	16E
A MC 36096	GUNSITE NO. 10	1941	347	19	18S	16E
A MC 36097	GUNSITE NO. 11	1941	348	19	18S	16E
A MC 36098	GUNSITE NO. 12	1941	349	19	18S	16E
A MC 36099	GUNSITE NO. 13	1941	350	19	18S	16E

RECEIVED

B.L.M. AZ STATE OFFICE

NOV 30 1989

7:45 A.M.
PHOENIX, ARIZONA

8662 1069

41

G. & S. R. B. & M.
Pima County, Arizona

B.L.M. Serial No.	Name of Claim	Book	Page	Sec.	Twp.	Rge.
A MC 36100	GUNSITE NO. 14	1941	351	19	18S	16E
A MC 36101	GUNSITE NO. 15	1941	352	19	18S	16E
A MC 36102	GUNSITE NO. 16	1941	353	19	18S	16E
A MC 36103	GUNSITE NO. 17	1941	354	31	18S	16E
A MC 36104	GUNSITE NO. 18	1941	355	31	18S	16E
A MC 36105	GUNSITE NO. 19	1941	356	31	18S	16E
A MC 36106	GUNSITE NO. 20	1941	357	31	18S	16E
A MC 36107	GUNSITE NO. 21	1941	358	32	18S	16E
A MC 36108	GUNSITE NO. 22	1941	359	31	18S	16E
A MC 36109	GUNSIGHT NO. 23	1967	324			
	GUNSIGHT NO. 23/AMENDED	2022	343	31	18S	16E
A MC 36110	GUNSITE NO. 24	1943	14			
	GUNSITE NO. 24/AMENDED	1980	355	31	18S	16E
A MC 36111	GUNSITE NO. 25	1943	15	31	18S	16E
A MC 36112	GUNSITE NO. 26	1943	16	31	18S	16E
A MC 36113	GUNSITE NO. 27	1943	13	31	18S	16E
A MC 36114	GUNSIGHT NO. 28	1967	325	31	18S	16E
A MC 36115	GUNSIGHT NO. 29	1967	326	31	18S	16E
A MC 36116	GUNSIGHT NO. 30	1967	327	31	18S	16E
A MC 36117	GUNSIGHT NO. 31	1967	328	31	18S	16E
A MC 36118	GUNSIGHT NO. 32	1967	329	31	18S	16E
A MC 36119	GUNSIGHT NO. 33	1967	330	31	18S	16E
A MC 36120	GUNSIGHT NO. 34	1967	331	31	18S	16E
A MC 36121	GUNSIGHT NO. 35	1967	332	31	18S	16E
A MC 36122	GUNSIGHT NO. 36	1967	333	31	18S	16E
A MC 36123	GUNSIGHT NO. 37	1967	334	31	18S	16E
A MC 36124	GUNSIGHT NO. 38	1967	335	31	18S	16E
A MC 36125	GUNSIGHT NO. 39	1967	336	31	18S	16E
A MC 36126	GUNSIGHT NO. 40	1967	337	31	18S	16E
A MC 36127	GUNSIGHT NO. 41	1967	338	6	19S	16E
A MC 36128	GUNSIGHT NO. 42	1967	339	6	19S	16E
A MC 36129	GUNSIGHT NO. 43	1967	340	36	18S	15E
A MC 36130	GUNSIGHT 44	1994	152			
	GUNSIGHT 44/AMENDED	6420	1007-08	1	19S	15E
A MC 36131	GUNSIGHT #45	1994	153			
	GUNSIGHT #45/AMENDED	6420	1009-10	1	19S	15E
A MC 36132	GUNSIGHT #46	1994	154	36	18S	15E
A MC 36133	GUNSIGHT #47	1994	155	36	18S	15E
A MC 36134	GUNSIGHT #48	1994	156	36	18S	15E
A MC 36135	GUNSIGHT #49	1994	157	36	18S	15E
A MC 36136	GUNSIGHT #50	1994	158			
	GUNSIGHT #50/AMENDED	2078	464	36	18S	15E
A MC 36137	WILLIAMS FOLLY	5406	878	36	18S	15E
A MC 36138	WILLIAMS FOLLY #2	5406	879	36	18S	15E

RECEIVED

B.L.M. AZ STATE OFFICE

NOV 30 1989

7:45 A.M.

PHOENIX, ARIZONA

8662 1670

G. & S. R. B. & M.
Pima County, Arizona

<u>B.L.M.</u> <u>Serial No.</u>	<u>Name of Claim</u>	<u>Book</u>	<u>Page</u>	<u>Sec.</u>	<u>Twp.</u>	<u>Rge.</u>
A MC 46740 ✓	SANTA RITA #1	2148	520	30	18S	16E
A MC 46741 ✓	SANTA RITA #2	2148	521	30	18S	16E
A MC 46742 ✓	SANTA RITA #3	2148	522	30	18S	16E
A MC 46743 ✓	SANTA RITA #4	2148	523	30	18S	16E
A MC 46744 ✓	SANTA RITA #5	2148	524	30	18S	16E
A MC 46745 ✓	SANTA RITA #6	2148	525	30	18S	16E
A MC 46746 ✓	SANTA RITA #7	2148	526	30	18S	16E
A MC 46747 ✓	SANTA RITA #8A	2170	436	30	18S	16E
A MC 46748 ✓	SANTA RITA #9	2148	528	30	18S	16E
A MC 46749 ✓	SANTA RITA #10	2148	529	30	18S	16E
A MC 46750 ✓	SANTA RITA #11	2148	530	31	18S	16E
A MC 46751 ✓	SANTA RITA #12	2148	531	36	18S	15E
A MC 46752 ✓	SANTA RITA #13	2148	532	25	18S	15E
A MC 46753 ✓	SANTA RITA #14	2148	533	36	18S	15E
A MC 46754 ✓	SANTA RITA #15	2148	534	36	18S	15E
A MC 46755 ✓	SANTA RITA #16	2148	535	31	18S	16E
A MC 46756 ✓	SANTA RITA #17	2148	536	31	18S	16E
A MC 46757 ✓	SANTA RITA #18	2148	537	31	18S	16E
A MC 46758 ✓	SANTA RITA #19	2148	538	31	18S	16E
A MC 46759 ✓	SANTA RITA #20	2148	539	31	18S	16E
A MC 46760 ✓	SANTA RITA #21	2148	540	31	18S	16E
A MC 46761 ✓	SANTA RITA #22	2148	541	31	18S	16E
A MC 46762 ✓	SANTA RITA #23	2148	542	31	18S	16E
A MC 46763 ✓	SANTA RITA #24	2148	543	31	18S	16E
A MC 46764 ✓	SANTA RITA #25	2148	544	31	18S	16E
A MC 46765 ✓	SANTA RITA #26	2148	545	36	18S	15E
A MC 46766 ✓	SANTA RITA #27	2148	546	36	18S	15E
A MC 46767 ✓	SANTA RITA #28	2148	547	36	18S	15E
A MC 46768 ✓	SANTA RITA #29	2148	548	36	18S	15E
A MC 46769 ✓	SANTA RITA #30	2148	549	36	18S	15E
A MC 46770 ✓	SANTA RITA #31	2148	550	36	18S	15E
A MC 46771 ✓	CATALINA #1	2148	518	30	18S	16E
A MC 46772 ✓	CATALINA #2	2148	517	30	18S	16E
A MC 46773 ✓	CATALINA #3	2148	516	30	18S	16E
A MC 46774 ✓	CATALINA #4	2148	515	30	18S	16E
A MC 46775 ✓	CATALINA #5A	2170	437	30	18S	16E
A MC 46776 ✓	CATALINA #6A	2170	435	30	18S	16E
A MC 46777 ✓	CATALINA #7	2148	512	30	18S	16E
A MC 46778 ✓	CATALINA #8	2148	511	30	18S	16E
A MC 46779 ✓	FRED BENNETT	936	425	30	18S	16E
A MC 46780 ✓	FRED BENNETT	712	107			
	FRED BENNETT/AMENDED	2110	262	30	18S	16E
A MC 46781 ✓	ROSEMONT #9	936	424			
	ROSEMONT #9/AMENDED	2078	466	30	18S	16E

RECEIVED

B.L.M. AZ STATE OFFICE

NOV 30 1989

7:45 A.M.

PHOENIX, ARIZONA

8662 1671

42

G. & S. R. B. & M.
Pima County, Arizona

B.L.M. Serial No.	Name of Claim	Book	Page	Sec.	Twp.	Rge.
A MC 46782	ROSEMONT #11	936	420	30	18S	16E
A MC 46783	ROSEMONT #11-A	2078	458	30	18S	16E
A MC 46784	ROSEMONT #12	936	431			
	ROSEMONT #12/AMENDED	2078	467	30	18S	16E
A MC 46785	ROSEMONT #13	936	434			
	ROSEMONT #13/AMENDED	2078	468	30	18S	16E
A MC 46786	ROSEMONT #15	936	429			
	ROSEMONT #15/AMENDED	2078	469	30	18S	16E
A MC 46787	ROSEMONT #16	936	430			
	ROSEMONT #16/AMENDED	2078	470	30	18S	16E
A MC 46788	ROSEMONT #17	936	432			
	ROSEMONT #17/AMENDED	2078	471	30	18S	16E
A MC 46789	ROSEMONT #18	936	433			
	ROSEMONT #18/AMENDED	2078	472	30	18S	16E
A MC 46790	ROSEMONT #21	964	202			
	ROSEMONT #21/AMENDED	2078	473	29	18S	16E
A MC 46791	FRED BENNETT FRACTION	2022	338	30	18S	16E
A MC 46792	LAST CHANCE NO. 1/ RELOCATION	2929	207	36	18S	15E
A MC 46793	LAST CHANCE NO. 2/ RELOCATION	2929	208	36	18S	15E
A MC 46794	LAST CHANCE NO. 3/ RELOCATION	2929	209	36	18S	15E
A MC 46795	MERCHANT (MINE)	DD	284	25	18S	15E
A MC 46796	CAVE	NN	555	25	18S	15E
A MC 46797	TAILOR	NN	556	25	18S	15E
A MC 46798	WEDGE.	821	393	25	18S	15E
A MC 46799	WEDGE NO. 2	897	182	25	18S	15E
A MC 46800	STRIP	821	391	30	18S	16E
A MC 46801	CUBA FRACTION	2022	342	25	18S	15E
A MC 46802	PATRICK HENRY FRACTION/ RELOCATION	3486	103	30	18S	16E
A MC 46803	R. G. INGERSOLL FRACTION	2110	265	19	18S	16E
A MC 46804	DAYLIGHT FRACTION	2110	266	30	18S	16E
A MC 46805	TRAVIS #2	1983	254			
	TRAVIS #2/AMENDED	2078	465	30	18S	16E
A MC 46806	TRAVIS #3	1983	255	30	18S	16E
A MC 46807	TRAVIS #4	1983	256			
	TRAVIS #4/AMENDED	2170	455	31	18S	16E
A MC 46808	TRAVIS #5	1983	257	31	18S	16E
A MC 46809	TRAVIS #6	1983	258	29	18S	16E
A MC 46810	ART	1009	441			
	ART/AMENDED	2078	459	19	18S	16E
A MC 46811	AL	1009	442			
	AL/AMENDED B.L.M. AZ STATE OFFICE	2078	460	19	18S	16E

NOV 30 1989
7:45 A.M.
PHOENIX, ARIZONA

8662 1672

30

G. & S. R. B. & M.
Pima County, Arizona

<u>B.L.M.</u> <u>Serial No.</u>	<u>Name of Claim</u>	<u>Book</u>	<u>Page</u>	<u>Sec.</u>	<u>Twp.</u>	<u>Rge.</u>
A MC 46812	SAM	1009	439			
	SAM/AMENDED	2078	461	19	18S	16E
A MC 46813	FRED	1009	440			
	FRED/AMENDED	2078	462	19	18S	16E
A MC 46814	BERT	1009	443			
	BERT/AMENDED	2078	463	19	18S	16E
A MC 46815	BOB	995	393	24	18S	15E
A MC 47482	CANYON NO. 34	6048	1225-26	7	18S	16E
A MC 47483	CANYON NO. 35	6048	1227-28	7	18S	16E
A MC 47484	CANYON NO. 36	6048	1229-30	7	18S	16E
A MC 47485	CANYON NO. 37	6048	1231-32	7	18S	16E
A MC 47486	CANYON NO. 38	6048	1233-34	7	18S	16E
A MC 47487	CANYON NO. 39	6048	1235-36	7	18S	16E
A MC 47488	CANYON NO. 40	6048	1237-38	7	18S	16E
A MC 47489	CANYON NO. 41	6048	1239-40	7	18S	16E
A MC 47490	CANYON NO. 42	6048	1241-42	7	18S	16E
A MC 47491	CANYON NO. 43	6048	1243-44	7	18S	16E
A MC 47512	CANYON NO. 64	6048	1285-86	7	18S	16E
A MC 47513	CANYON NO. 65	6048	1287-88	7	18S	16E
A MC 47514	CANYON NO. 66	6048	1289-90	7	18S	16E
A MC 47515	CANYON NO. 67	6048	1291-92	7	18S	16E
A MC 47516	CANYON NO. 68	6048	1293-94	7	18S	16E
A MC 47517	CANYON NO. 69	6048	1295-96	7	18S	16E
A MC 47518	CANYON NO. 70	6048	1297-98	7	18S	16E
A MC 47519	CANYON NO. 71	6048	1299-00	7	18S	16E
A MC 47520	CANYON NO. 72	6048	1301-02	7	18S	16E
A MC 47521	CANYON NO. 73	6048	1303-04	7	18S	16E
A MC 47522	CANYON NO. 74	6048	1305-06	7	18S	16E
A MC 47523	CANYON NO. 75	6048	1307-08	7	18S	16E
A MC 47524	CANYON NO. 76	6048	1309-10	7	18S	16E
A MC 47525	CANYON NO. 77	6048	1311-12	7	18S	16E
A MC 47526	CANYON NO. 78	6048	1313-14	7	18S	16E
A MC 47527	CANYON NO. 79	6048	1315-16	7	18S	16E
A MC 62785	TELEMETER FRACTION	2075	381			
	TELEMETER FRACTION/AMENDED	5013	166	14	18S	15E
A MC 62786	WEST END FRACTION	2075	383			
	WEST END FRACTION/AMENDED	5013	164	14	18S	15E
A MC 62787	HATTIE FRACTION	2075	382			
	HATTIE FRACTION/AMENDED	5013	165	14	18S	15E
A MC 64123	CACTUS	6104	1251-52	36	18S	15E
A MC 64124	TRAVIS #7	6104	1253-54	30	18S	16E
A MC 64125	FOX #1	2705	63			
	FOX #1/AMENDED	6104	1255-56	1	19S	15E

RECEIVED

B.L.M. AZ STATE OFFICE

NOV 30 1989

7:45 A.M.
PHOENIX, ARIZONA

8662 1673

36

G. & S. R. B. & M.
Pima County, Arizona

<u>B.L.M.</u> <u>Serial No.</u>	<u>Name of Claim</u>	<u>Book</u>	<u>Page</u>	<u>Sec.</u>	<u>Twp.</u>	<u>Rge.</u>
A MC 64126	FOX #2	2705	64			
	FOX #2/AMENDED	6104	1257-58	1	19S	15E
A MC 64131	FOX #7	2705	69			
	FOX #7/AMENDED	6104	1267-68	35	18S	15E
A MC 64133	FOX #13	2705	75			
	FOX #13/AMENDED	6104	1271-72	2	19S	15E
A MC 64134	CLOUD REST	SS	511			
	CLOUD REST/AMENDED	6104	1273-74	36	18S	15E
A MC 64135	BIG WINDY	5406	876	1	19S	15E
A MC 64136	BIG WINDY FRACTION	5406	877	1	19S	15E
A MC 64137	BLUE WING	SS	581	36	18S	15E
A MC 64138	CLOUD REST NO. 1	B-B-B	277			
	CLOUD REST NO. 1/AMENDED	6104	1275-76	36	18S	15E
A MC 66835	KENT #1 LONG JOHN	1936	245	30	18S	16E
A MC 66836	KENT #2 PATRICIA C.	1936	246	30	18S	16E
A MC 66837	KENT #3 LITTLE JOE	1936	247	30	18S	16E
A MC 66838	BELLE OF ROSEMONT	2571	125			
	BELLE OF ROSEMONT/AMENDED	6216	999-1000	29	18S	16E
A MC 74390	JOHN	995	395	19	18S	16E
A MC 74391	JOE	995	396	24	18S	15E
A MC 74392	BEN	995	392	24	18S	15E
A MC 74393	PETE	995	394	24	18S	15E
A MC 74394	ADOLPH LEWISOHN	710	346	30	18S	16E
A MC 74395	ADOLPH LEWISOHN	936	419	30	18S	16E
A MC 74396	ROSEMONT	710	347	30	18S	16E
A MC 74397	ROSEMONT	936	418	30	18S	16E
A MC 74398	ALBERT STEINFELD	710	348	30	18S	16E
A MC 74399	ALBERT STEINFELD	936	427	30	18S	16E
A MC 74400	HUGH YOUNG	712	108	30	18S	16E
A MC 74401	HUGH YOUNG	936	422	30	18S	16E
A MC 74402	ETHEL	712	109	30	18S	16E
A MC 74403	ALBERT	712	110	30	18S	16E
A MC 74404	ROSEMONT #1	908	504	31	18S	16E
A MC 74405	ROSEMONT #2	908	501	31	18S	16E
A MC 74406	ROSEMONT #3	908	503	31	18S	16E
A MC 74407	ROSEMONT #4	908	499	31	18S	16E
A MC 74408	ROSEMONT #7	936	421	30	18S	16E
A MC 74409	ROSEMONT #8	936	423	30	18S	16E
A MC 74410	ROSEMONT #14	936	428	30	18S	16E
A MC 74411	ROSEMONT #19	964	200	31	18S	16E
A MC 74412	ROSEMONT #20	964	201	31	18S	16E
A MC 74413	ROSEMONT #20	908	500	31	18S	16E
A MC 74414	ROSEMONT #22	964	203	31	18S	16E
A MC 74415	ROSEMONT #23	908	497	31	18S	16E

RECEIVED
B.L.M. AZ STATE OFFICE

NOV 30 1989

7:45 A.M.
PHOENIX, ARIZONA

8662 1074

G. & S. R. B. & M.
Pima County, Arizona

B.L.M.						
<u>Serial No.</u>	<u>Name of Claim</u>	<u>Book</u>	<u>Page</u>	<u>Sec.</u>	<u>Twp.</u>	<u>Rge.</u>
A MC 74416	ROSEMONT #24	908	498	31	18S	16E
A MC 74417	ROSEMONT #25	908	502	31	18S	16E
A MC 74418	BX	936	426	30	18S	16E
A MC 75181	FLYING DUTCHMAN #7A	6121	1269-70	13	18S	15E
A MC 75182	BLUE POINT NO. 2A	6121	1271-72	13	18S	15E
A MC 75183	ALPINE #1A	6121	1275-76	13	18S	15E
A MC 75184	ALPINE #2A	6121	1277-78	13	18S	15E
A MC 75185	ALPINE #3A	6121	1279-80	18	18S	16E
A MC 75186	ALPINE #4A	6121	1281-82	18	18S	16E
A MC 95315	FRIJOLE VI A	6159	1135-36	24	18S	15E
A MC 99789	FALCON #1A	6216	899-900	29	18S	16E
A MC 99790	FALCON #2A	6216	901-902	29	18S	16E
A MC 99791	FALCON #3A	6216	903-904	29	18S	16E
A MC 99792	FALCON #4A	6216	905-906	29	18S	16E
A MC 99793	FALCON #5A	6216	907-908	29	18S	16E
A MC 99794	FALCON #6A	6216	909-910	29	18S	16E
A MC 99795	FALCON #7A	6216	911-912	29	18S	16E
A MC 99796	FALCON #8A	6216	913-914	29	18S	16E
A MC 99797	FALCON #9A	6216	915-916	29	18S	16E
A MC 99798	FALCON #10A	6216	917-918	29	18S	16E
A MC 99799	FALCON #11A	6216	919-920	29	18S	16E
A MC 99800	FALCON #12A	6216	921-922	29	18S	16E
A MC 99801	FALCON #13A	6216	923-924	29	18S	16E
A MC 99802	FALCON #14A	6216	925-926	29	18S	16E
A MC 99803	FALCON #15A	6216	927-928	29	18S	16E
A MC 99804	FALCON #16A	6216	929-930	29	18S	16E
A MC 99805	FALCON #17A	6216	931-932	29	18S	16E
A MC 99806	FALCON #18A	6216	933-934	29	18S	16E
A MC 99807	FALCON #19A	6216	935-936	29	18S	16E
A MC 99808	FALCON #20A	6216	937-938	29	18S	16E
A MC 99809	FALCON #21A	6216	939-940	29	18S	16E
A MC 99810	FALCON #22A	6216	941-942	29	18S	16E
A MC 99811	FALCON #27A	6216	943-944	29	18S	16E
A MC 99812	FALCON #28A	6216	945-946	29	18S	16E
A MC 99813	FALCON #29A	6216	947-948	29	18S	16E
A MC 99814	FALCON #30A	6216	949-950	29	18S	16E
A MC 99815	FALCON #31A	6216	951-952	29	18S	16E
A MC 99816	FALCON #32A	6216	953-954	29	18S	16E
A MC 99817	WASP #62A	6216	963-964	29	18S	16E
A MC 99818	WASP #63A	6216	965-966	29	18S	16E
A MC 99819	WASP #219A	6216	967-968	29	18S	16E
A MC 99820	WASP #220A	6216	969-970	29	18S	16E
A MC 99821	WASP #221A	6216	971-972	29	18S	16E
A MC 99822	WASP #222A	6216	973-974	29	18S	16E
A MC 99823	TECKY	6216	997-998	29	18S	16E

RECEIVED

B.L.M. AZ STATE OFFICE

NOV 30 1989

7:45 A.M.
PHOENIX, ARIZONA

8662 1675

G. & S. R. B. & M.
Pima County, Arizona

<u>B.L.M.</u> <u>Serial No.</u>	<u>Name of Claim</u>	<u>Book</u>	<u>Page</u>	<u>Sec.</u>	<u>Twp.</u>	<u>Rge.</u>
A MC 117293	MIA 1 A	6420	1011-13	1	19S	15E
A MC 117294	MIA 2 A	6420	1014-16	1	19S	15E
A MC 117295	MIA 3 A	6420	1017-19	1	19S	15E
A MC 117296	MIA 4 A	6420	1020-22	1	19S	15E
A MC 117297	MIA 5 A	6420	1023-25	1	19S	15E
A MC 117298	MIA 6 A	6420	1026-28	1	19S	15E
A MC 117299	MIA 7 A	6420	1029-31	1	19S	15E
A MC 117300	MIA 8 A	6420	1032-34	1	19S	15E
A MC 117301	MIA 9 A	6420	1035-37	1	19S	15E
A MC 117304	MIA 12A	6420	1043-45	1	19S	15E
A MC 117305	MIA 13A	6420	1046-48	1	19S	15E
A MC 117306	MIA 14A	6420	1049-51	1	19S	15E
A MC 129394	BILLY C.	6522	781-782	1	19S	15E

RECEIVED
B.L.M. AZ STATE OFFICE

NOV 30 1989

7:45 A.M.
PHOENIX, ARIZONA

8662 1676

(13)

MIKE BOYD, RECORDER
PIMA COUNTY, ARIZONA
CERTIFICATE OF RECORDING

11/13/89
14:33:00

W
DAVID F SKIDMORE
PO BOX 5747

TUCSON AZ 85703 20 PAGES AT \$ 24.00
CONVERSION FEE 3.00
0 AFFIDAVIT AT 2.00 EACH .00
0 COPIES AT 1.00 EACH .00
0 POSTAGE AT 1.00 EACH .00
0 SEARCHES AT 10.00 EACH .00

NO. OF PAGES: 020
SEQUENCE: 89141127
DOCKET: 08662 PAGE: 1657

RECORDING TYPE: AFFIDAVIT PROOF LABOR
GRANTOR: AMC #2196-2204 +
GRANTEE: PROOF LABOR

TOTAL 27.00

GFS AMOUNT PAID \$ 27.00
DEPUTY RECORDER 2000 REC4 AMOUNT DUE \$.00

ENVELOPE

THE ABOVE SPACE FOR RECORDERS USE ONLY
TO BE RECORDED AS PART OF DOCUMENT

DO NOT DETACH CERTIFICATE FROM DOCUMENT

RECEIVED
B.L.M. AZ STATE OFFICE

NOV 30 1989
7:45 A.M.
PHOENIX, ARIZONA

8662 1657



**REAL ESTATE
AND
DEVELOPMENT, INC.**
"from the ground up"

2196
13284
14972
15002
25210
2742
2887
3602
4674
4748
6278
6412
6683
7439
9531
997

December 29, 1987

VIA FEDERAL EXPRESS

Bureau of Land Management
Arizona State Office
Siete Square
3707 North 7th Street
Phoenix, Arizona 85014

RECEIVED
B.L.M. AZ STATE OFFICE

DEC 30 1987

7:45 A.M.
PHOENIX, ARIZONA

75181

EVIDENCE OF ASSESSMENT WORK

In accordance with the Rules and Regulations contained in Title 43, Chapter II, 3833.2-1 and 3833.2-2 enclosed are two copies of the Affidavit of Labor Performed and Improvements Made for assessment year September 1, 1986 to September 1, 1987. The work was performed on claims in the Helvetia Mining District and the Affidavit was recorded by the Pima County, Arizona Records Office in Docket 08188, Pages 1247 through 1260.

117
120

Sincerely,

Dennis Lauderbach and Gail Ann Lauderbach (50%) and
Pioneer Trust Co. of Arizona, Trust #11,778 (50%)

By: Leonard R. Reichardt
Leonard R. Reichardt, Agent



DO NOT DETACH CERTIFICATE FROM DOCUMENT

PIMA COUNTY RECORDER
RICHARD KENNEDY, RECORDER
PIMA COUNTY, ARIZONA
CERTIFICATE OF RECORDING

12/23/87
12:32:00

NO. OF PAGES: 014
SEQUENCE: 87201287 DOCKET: 08188 PAGE: 1247
RECORDING TYPE: AFFIDAVIT PROOF LABOR
GRANTOR: AMC #2196-2204 +
GRANTEE: PROOF LABOR

W
GENESIS REAL ESTATE

14 PAGES	AT		\$	18.00
	CONVERSION FEE			3.00
0 AFFIDAVIT	AT	2.00 EACH		.00
0 COPIES	AT	1.00 EACH		.00
0 POSTAGE	AT	1.00 EACH		.00
0 SEARCHES	AT	10.00 EACH		.00

TUCSON AZ 85701

TOTAL 21.00

JEB
DEPUTY RECORDER

2012 REC3 AMOUNT PAID \$ 21.00
AMOUNT DUE \$.00

THE ABOVE SPACE FOR RECORDERS USE ONLY
TO BE RECORDED AS PART OF DOCUMENT



RECEIVED
B.L.M. AZ STATE OFFICE
DEC 30 1987
7:45 A.M.
PHOENIX, ARIZONA

8188 1247

AFFIDAVIT OF LABOR PERFORMED AND IMPROVEMENTS MADE

RECEIVED

D.E.M. AZ STATE OFFICE

STATE OF ARIZONA)
) ss.
County of Pima)

DEC 30 1987

7:45 A.M.
PHOENIX, ARIZONA

LEONARD R. REICHARDT, being first duly sworn, deposes and says:

That he is a citizen of the United States of America, is more than twenty-one years of age, and resides at 617 North Swan Road, Tucson, Pima County, Arizona 85711.

That he is personally acquainted with the mining claims listed on Exhibit A, which is attached hereto and made a part of this affidavit by reference, situated in the HELVETIA Mining District of Pima County, Arizona, the location notices and latest amended location notices, if any, of which are recorded in the office of the County Recorder of Pima County in the books and at the pages indicated on Exhibit A.

That the said claims are a part of a coherent group of mutually contiguous claims, both patented and unpatented, all of which are held by Dennis Lauderbach and Gail Ann Lauderbach (50%) and Pioneer Trust Co. of Arizona, Trust #11,778 (50%) and the same are operated as one group of claims by Dennis Lauderbach and Gail Ann Lauderbach (50%) and Pioneer Trust Co. of Arizona, Trust #11,778 (50%), owners.

That between the 1st day of September, 1986 and the 1st day of September, 1987, work and improvements worth more than \$63,000.00 were done and performed for the benefit of the claims listed on Exhibit A and for all of the component claims in the group. That such work and improvements were done and performed at the expense of Dennis Lauderbach and Gail Ann Lauderbach (50%) and Pioneer Trust Co. of Arizona, Trust # 11,778 (50%), owners, and for the purpose of complying with the laws of the United States and the State of Arizona pertaining to assessment work or annual labor. That the value of such work and improvements was more than \$100.00 for each of the claims listed on Exhibit A.


That such work and improvements consisted of the following: 1,818 feet of drilling and related expenses.

That the men who labored upon such work and improvements were various employees of Joe Harness Drilling Co., P.O. Box 43367, Tucson, AZ 85733 and Sierrita Mining and Ranching Co., Sasabe Star Route Box 25A, Tucson, AZ 85736 who were the contractors employed by Dennis Lauderbach and Gail Ann Lauderbach (50%) and Pioneer Trust Co. of Arizona, Trust #11,778 (50%) for the performance or completion of the described work and improvements.

I certify that the foregoing is a true and correct statement of the work performed and improvements made, to the best of my knowledge and belief.

Leonard R Reichardt

Leonard R. Reichardt, Agent for Dennis Lauderbach and Gail Ann Lauderbach (50%) and Pioneer Trust Co. of Arizona, Trust #11,778 (50%) owners
617 N. Swan Rd., Tucson, AZ 85711



SUBSCRIBED AND SWORN to before me this 22nd day of December, 1987.

My Commission Expires 00/11/89

Jean Sewell
Notary Public

8188-1248

DEC 30 1987

7:45 A.M.
PHOENIX, ARIZONA

EXHIBIT A

Six Hundred Thirty (630) unpatented lode mining claims situated in the Helvetia Mining District of Pima County, Arizona, the location notices and latest amended location notices, if any, of which are recorded in the office of the County Recorder of Pima County, Arizona, in the books and at the pages set forth below:

B.L.M. Serial No.	Name of Claim	Book	Location Notice Posted: G & SR B&M Pima County, Arizona			
			Page	Sec.	Twp.	Rge.
A MC 2196	SANTA RITA FRACTION ✓ SANTA RITA FRACTION/ AMENDED ✓	2148	510			
A MC 2197	CUSHING FRACTION ✓ CUSHING FRACTION/ AMENDED ✓	5436 2022	803 344	25	18S	15E
A MC 2198	YORK FRACTION ✓ YORK FRACTION/AMENDED ✓	2022 5436	340 804	30	18S	16E
A MC 2199	TRAVIS #1 ✓ TRAVIS #1/SECOND AMENDED ✓	1983 5436	253 806	30	18S	16E
A MC 2200	JIM ✓ JIM/AMENDED ✓	995 5436	391 802	24	18S	15E
A MC 2201	ISLE ROYAL FRACTION ✓ " " "/AMENDED ✓	2054 5436	188 808	24	18S	15E
A MC 2202	INDIAN CLUB FRACTION ✓ " " "/AMENDED ✓	2054 5436	187 809	24	18S	15E
A MC 2203	PILOT FRACTION ✓ PILOT FRACTION/AMENDED ✓	2051 5436	261 810	24	18S	15E
A MC 2204	A.O.T. FRACTION ✓ A.O.T. FRACTION/AMENDED ✓	2054 5436	186 811	24	18S	15E
A MC 2211	MALACHITE FRACTION ✓ MALACHITE "/AMENDED ✓	2110 5436	263 807	19	18S	16E
A MC 13284	MAX 121 B/RELOCATION ✓	5609	574	7	19S	16E
A MC 13286	MAX 123 B/RELOCATION ✓	5609	576	6	19S	16E
A MC 13288	MAX 125 B/RELOCATION ✓	5609	578	6	19S	16E
A MC 13289	MAX 126 B/RELOCATION ✓	5609	579	6	19S	16E
A MC 13290	MAX 127 B/RELOCATION ✓	5609	580	6	19S	16E
A MC 13291	MAX 128 B/RELOCATION ✓	5609	581	6	19S	16E
A MC 13292	MAX 129 B/RELOCATION ✓ MAX 129 B/AMENDED ✓	5609 6126	582 1202-03	6	19S	16E
A MC 13293	MAX 130 B/RELOCATION ✓	5609	583	6	19S	16E
A MC 13294	MAX 131 B/RELOCATION ✓	5609	584	6	19S	16E
A MC 13295	MAX 132 B/RELOCATION ✓	5609	585	6	19S	16E
A MC 13296	MAX 133 B/RELOCATION ✓	5609	586	6	19S	16E
A MC 13297	MAX 134 B/RELOCATION ✓	5609	587	6	19S	16E
A MC 13298	MAX 135 B/RELOCATION ✓	5609	588	6	19S	16E
A MC 13299	MAX 136 B/RELOCATION ✓	5609	589	6	19S	16E
A MC 13300	MAX 137 B/RELOCATION ✓	5609	590	6	19S	16E
A MC 13301	MAX 138 B/RELOCATION ✓	5609	591	6	19S	16E
A MC 13302	MAX 139 B/RELOCATION ✓	5609	592	6	19S	16E
A MC 13303	MAX 140 B/RELOCATION ✓	5609	593	6	19S	16E
A MC 13304	MAX 141 B/RELOCATION ✓	5609	594	6	19S	16E
A MC 13305	MAX 142 B/RELOCATION ✓	5609	595	6	19S	16E
A MC 13306	MAX 143 B/RELOCATION ✓	5609	596	6	19S	16E
A MC 13307	MAX 144 B/RELOCATION ✓	5609	597	6	19S	16E
A MC 13308	MAX 145 B/RELOCATION ✓	5609	598	6	19S	16E
A MC 13309	MAX 146 B/RELOCATION ✓	5609	599	6	19S	16E
A MC 13310	MAX 147 B/RELOCATION ✓	5609	600	6	19S	16E
A MC 13311	MAX 148 B/RELOCATION ✓	5609	601	6	19S	16E
A MC 13312	MAX 149 B/RELOCATION ✓	5609	602	6	19S	16E
A MC 13313	MAX 150 B/RELOCATION ✓ MAX 150 B/AMENDED ✓	5609 7073	603 604-605	6	19S	16E
A MC 13314	MAX 151 B/RELOCATION ✓	5609	604	6	19S	16E
A MC 13315	MAX 152 B/RELOCATION ✓ MAX 152 B/AMENDED ✓	5609 7073	605 606-607	6	19S	16E

2196-2204
13284 13285
13286

RECEIVED
B.L.M. AZ STATE OFFICE

DEC 30 1987

7:45 A.M.
PHOENIX, ARIZONA

Location Notice Posted
G & SR B&M
Pima County, Arizona

B.L.M. Serial No.	Name of Claim	Book	Page	Sec.	Twp.	Rge
A MC 13316	MAX 153 B/RELOCATION	5609	606	6	19S	10
A MC 13317	MAX 154 B/RELOCATION	5609	607			
	MAX 154 B/AMENDED	7073	608-609	6	19S	10
A MC 13318	MAX 155 B/RELOCATION	5609	608	6	19S	10
A MC 13319	MAX 156 B/RELOCATION	5609	609			
	MAX 156 B/AMENDED	7073	610-611	6	19S	10
A MC 14972	ROSALIND	314	120			
	ROSALAND/AMENDED ✓	1062	539	24	18S	10
A MC 14973	MICHAEL M.	314	117			
	MICHAEL M/AMENDED ✓	1062	540	25	18S	10
A MC 14974	LYDIA J.	314	119			
	LYDIA J/AMENDED ✓	1062	541	25	18S	10
A MC 14975	IDA D.	314	118			
	IDA D/AMENDED ✓	1062	542	24	18S	10
A MC 14976	D & D #1	759	202			
	D & D #1/AMENDED	1062	543	25	18S	10
A MC 14977	D & D #2	759	201			
	D & D II/AMENDED	1062	544	24	18S	10
A MC 14978	EL FRIJOLI	300	277			
	FRIJOLE/AMENDED ✓	1062	545	24	18S	10
A MC 14979	FRIJOLE II	1062	546	24	18S	10
A MC 14980	FRIJOLE III	1062	547	24	18S	10
A MC 14981	FRIJOLE IV	1062	548	24	18S	10
A MC 14982	FRIJOLE V	1062	549	24	18S	10
A MC 14984	FRIJOLE VII	1062	551	24	18S	10
A MC 14985	FRIJOLE VIII	1062	552	24	18S	10
A MC 14986	FRIJOLE IX	1062	553	24	18S	10
A MC 14987	FRIJOLE X	1070	494	25	18S	10
A MC 14988	FRIJOLE XI	1454	349	25	18S	10
A MC 14989	FRIJOLE XI EXTENSION ✓	1454	350	25	18S	10
A MC 15002	DEERING SPRINGS NO. 2 A/ ✓ RELOCATION	5636	741	6	19S	10
A MC 15003	DEERING SPRINGS NO. 4 A/ ✓ RELOCATION	5636	742	6	19S	10
A MC 15004	DEERING SPRINGS NO. 6 A/ ✓ RELOCATION	5636	743	6	19S	10
A MC 15005	DEERING SPRINGS NO. 8 A/ ✓ RELOCATION	5636	744	6	19S	10
A MC 15006	DEERING SPRINGS NO. 10 A/ ✓ RELOCATION	5636	745	6	19S	10
A MC 15007	DEERING SPRINGS NO. 12 A/ ✓ RELOCATION	5636	746	6	19S	10
A MC 15008	DEERING SPRINGS NO. 14 A/ RELOCATION	5636	747	6	19S	10
A MC 15009	DEERING SPRINGS NO. 15 A/ RELOCATION	5636	748	6	19S	10
A MC 15010	DEERING SPRINGS NO. 16 A/ RELOCATION	5636	749	6	19S	10
A MC 15011	DEERING SPRINGS NO. 17 A/ RELOCATION	5636	750			
	DEERING SPRINGS NO. 17A/ AMENDED	6126	1204-05	6	19S	10
A MC 15012	DEERING SPRINGS NO. 21 A/ RELOCATION	5636	751	6	19S	10
A MC 15013	DEERING SPRINGS NO. 22 A/ RELOCATION	5636	752	6	19S	10
A MC 15014	DEERING SPRINGS NO. 23 A/ RELOCATION	5636	753	6	19S	10
A MC 15015	DEERING SPRINGS NO. 24 A/ RELOCATION	5636	754	6	19S	10
A MC 15016	DEERING SPRINGS NO. 25 A/ RELOCATION	5636	755	6	19S	10
A MC 15017	DEERING SPRINGS NO. 26 A/ RELOCATION	5636	756	6	19S	10
A MC 15018	DEERING SPRINGS NO. 27 A/ RELOCATION	5636	757	6	19S	10

13316-9 14984-9
14972-82 15002-018

RECEIVED
B.L.M.: AZ STATE OFFICE

DEC 30 1987

7:45 A.M.
PHOENIX, ARIZONA

Location Notice Posted:
G & SR B&M
Pima County, Arizona

B.L.M. Serial No.	Name of Claim	Book	Page	Sec.	Twp.	Rge.
	RELOCATION	5636	757	6	19S	16E
A MC 15019	DEERING SPRINGS NO. 28 A/ RELOCATION	5636	758			
	DEERING SPRINGS NO. 28A/ AMENDED	6126	1206-07	6	19S	16E
A MC 15020	DEERING SPRINGS NO. 29 A/ RELOCATION	5636	759	6	19S	16E
A MC 15021	DEERING SPRINGS NO. 30 A/ RELOCATION	5636	760	6	19S	16E
A MC 15022	DEERING SPRINGS NO. 31 A/ RELOCATION	5636	761	6	19S	16E
A MC 15023	DEERING SPRINGS NO. 32 A/ RELOCATION	5636	762	6	19S	16E
A MC 15024	DEERING SPRINGS NO. 33 A/ RELOCATION	5636	763	6	19S	16E
A MC 15025	DEERING SPRINGS NO. 34 A/ RELOCATION	5636	764	6	19S	16E
A MC 15026	DEERING SPRINGS NO. 35 A/ RELOCATION	5636	765	6	19S	16E
A MC 15027	DEERING SPRINGS NO. 36 A/ RELOCATION	5636	766	6	19S	16E
A MC 15028	DEERING SPRINGS NO. 37 A/ RELOCATION	5636	767	6	19S	16E
A MC 15029	DEERING SPRINGS NO. 38 A RELOCATION	5636	768	6	19S	16E
A MC 15030	DEERING SPRINGS NO. 39 A/ RELOCATION	5636	769	6	19S	16E
A MC 15031	DEERING SPRINGS NO. 42 A/ RELOCATION	5636	770	7	19S	16E
A MC 15032	DEERING SPRINGS NO. 51 A/ RELOCATION	5636	771	7	19S	16E
A MC 15033	DEERING SPRINGS NO. 52 A/ RELOCATION	5636	772	7	19S	16E
A MC 25210	KID 1	3368	529	18	18S	16E
A MC 25211	KID 2	3368	530	18	18S	16E
A MC 25212	KID 3	3368	531	18	18S	16E
A MC 25213	KID 4	3368	532	18	18S	16E
A MC 25214	KID 5	3368	533	18	18S	16E
A MC 25215	KID 6	3368	534	18	18S	16E
A MC 25216	KID 7	3368	535	18	18S	16E
A MC 25217	KID 8	3368	537	18	18S	16E
A MC 25218	KID 9	3368	536	18	18S	16E
A MC 25219	KID 10	3368	538	19	18S	16E
A MC 25220	KID 11	3368	539	19	18S	16E
A MC 25221	KID 12	3368	540	19	18S	16E
A MC 25222	KID 13	3368	541	19	18S	16E
A MC 25223	KID 14	3368	542	20	18S	16E
A MC 25224	KID 15	3368	543	20	18S	16E
A MC 25225	KID 16	3368	544	20	18S	16E
A MC 25226	KID 17	3368	545	20	18S	16E
A MC 25227	KID 18	3368	546	20	18S	16E
A MC 25228	KID 19	3368	547	20	18S	16E
A MC 25229	KID 20	3368	548	20	18S	16E
A MC 25230	KID 21	3368	549	20	18S	16E
A MC 25231	KID 22	3368	550	20	18S	16E
A MC 25232	KID 23	3368	551	20	18S	16E
A MC 25233	KID 24	3368	552	20	18S	16E
A MC 25234	KID 25	3368	553	20	18S	16E
A MC 25235	KID 26	3368	554	20	18S	16E
A MC 25236	KID 27	3368	555	20	18S	16E
A MC 25237	KID 28	3368	556	20	18S	16E
A MC 25238	KID 29	3368	557			
	KID 29/AMENDED	6216	1001-02	20	18S	16E
A MC 25243	KID 34	3368	562	20	18S	16E
A MC 25244	KID 35	3368	563	20	18S	16E
A MC 25245	KID 36	3368	564	20	18S	16E
A MC 25246	KID 37	3368	565	20	18S	16E
A MC 25247	KID 38	3368	566	20	18S	16E
A MC 25248	KID 39	3368	567	20	18S	16E

15019-33 25210-38 25243-8

DEC 30 1987

7:45 A.M.
PHOENIX, ARIZONA

Location Notice Posted:
G & SR B&M
Pima County, Arizona

B.L.M. Serial No.	Name of Claim	Book	Page	Sec.	Twp.	Rge.
A MC 25249	KID 40	3368	568	20	18S	16E
A MC 25250	KID 41	3368	569	20	18S	16E
A MC 25251	KID 42	3368	570	20	18S	16E
A MC 25252	KID 43	3368	571	20	18S	16E
A MC 25253	KID 44	3368	572	20	18S	16E
A MC 25254	KID 45	3368	573	20	18S	16E
A MC 25255	KID 46	3368	574			
	KID 46/AMENDED	6216	1003-04	20	18S	16E
A MC 25256	KID 47	3368	575			
	KID 47/AMENDED	6216	1005-06	20	18S	16E
A MC 25257	WASP 52	3786	52			
	WASP 52/AMENDED	6216	955-956	29	18S	16E
A MC 25258	WASP 53	3786	53			
	WASP 53/AMENDED	6216	957-958	29	18S	16E
A MC 25259	WASP 54	3786	54	29	18S	16E
A MC 25260	WASP 55	3786	55	31	18S	16E
A MC 25261	WASP 56	3786	56	20	18S	16E
A MC 25262	WASP 57	3786	57	20	18S	16E
A MC 25263	WASP 58	3786	58			
	WASP 58/AMENDED	3842	133	20	18S	16E
A MC 25264	WASP 60	3786	59			
	WASP 60/AMENDED	6216	959-960	32	18S	16E
A MC 25265	WASP 61	3786	60			
	WASP 61/AMENDED	6216	961-962	32	18S	16E
A MC 25268	WASP 101	3786	63	32	18S	16E
A MC 25269	WASP 102	3786	64	32	18S	16E
A MC 25270	WASP 103	3786	65	32	18S	16E
A MC 25271	WASP 104	3786	66	32	18S	16E
A MC 25272	WASP 105	3786	67	32	18S	16E
A MC 25273	WASP 106	3786	68	32	18S	16E
A MC 25274	WASP 107	3786	69	32	18S	16E
A MC 25275	WASP 111	3786	70	17	18S	16E
A MC 25276	WASP 112	3786	71	17	18S	16E
A MC 25277	WASP 113	3786	72	17	18S	16E
A MC 25278	WASP 114	3786	73	17	18S	16E
A MC 25279	WASP 115	3786	74	17	18S	16E
A MC 25280	WASP 116	3786	75	17	18S	16E
A MC 25281	WASP 117	3786	76	17	18S	16E
A MC 25282	WASP 118	3786	77	17	18S	16E
A MC 25283	WASP 119	3786	78	17	18S	16E
A MC 25284	WASP 120	3786	79	17	18S	16E
A MC 25285	WASP 121	3786	80	17	18S	16E
A MC 25286	WASP 122	3786	81	17	18S	16E
A MC 25287	WASP 123	3786	82	17	18S	16E
A MC 25288	WASP 124	3786	83	17	18S	16E
A MC 25289	WASP 125	3786	84	17	18S	16E
A MC 25290	WASP 126	3786	85	17	18S	16E
A MC 25291	WASP 127	3786	86	17	18S	16E
A MC 25292	WASP 128	3786	87	17	18S	16E
A MC 25293	WASP 129	3786	88	17	18S	16E
A MC 25294	WASP 130	3786	89	17	18S	16E
A MC 25295	WASP 201	3786	90	32	18S	16E
A MC 25296	WASP 202	3786	91	32	18S	16E
A MC 25297	WASP 203	3786	92	32	18S	16E
A MC 25298	WASP 204	3786	93	32	18S	16E
A MC 25299	WASP 205	3786	94	32	18S	16E
A MC 25300	WASP 206	3786	95	32	18S	16E
A MC 25301	WASP 207	3786	96	32	18S	16E
A MC 25302	WASP 208	3786	97	32	18S	16E
A MC 25303	WASP 209	3786	98	32	18S	16E
A MC 25304	WASP 210	3786	99	32	18S	16E
A MC 25305	WASP 211	3786	100	32	18S	16E
A MC 25306	WASP 212	3786	101	32	18S	16E
A MC 25307	WASP 213	3786	102	32	18S	16E
A MC 25308	WASP 214	3786	103	32	18S	16E
A MC 25309	WASP 215	3786	104	32	18S	16E
A MC 25310	WASP 216	3786	105	32	18S	16E
A MC 25311	WASP 217	3786	106	32	18S	16E

DEC 30 1987

7:45 A.M.
PHOENIX, ARIZONA

Location Notice Posted:
G & SR B&M
Pima County, Arizona

B.L.M. Serial No.	Name of Claim	Book	Page	Sec.	Twp.	Rge.
A MC 25312 ✓	WASP 218 ✓	3786	107	32	18S	16E
A MC 25349 ✓	WASP 313 ✓	3786	144	33	18S	16E
A MC 25351 ✓	WASP 315 ✓	3786	146	33	18S	16E
A MC 25353 ✓	WASP 317 ✓	3786	148	33	18S	16E
A MC 25355 ✓	WASP 319 ✓	3786	150			
	WASP 319/AMENDED ✓	6216	975-976	33	18S	16E
A MC 25357 ✓	WASP 321 ✓	3786	152			
	WASP 321/AMENDED ✓	6216	977-978	28	18S	16E
A MC 25359 ✓	WASP 323 ✓	3786	154			
	WASP 323/AMENDED ✓	6216	979-980	28	18S	16E
A MC 25361 ✓	WASP 325 ✓	3786	156			
	WASP 325/AMENDED ✓	6216	981-982	28	18S	16E
A MC 25363 ✓	WASP 327 ✓	3786	158			
	WASP 327/AMENDED ✓	6216	983-984	28	18S	16E
A MC 25365 ✓	WASP 329 ✓	3786	160			
	WASP 329/AMENDED ✓	6216	985-986	28	18S	16E
A MC 25367 ✓	WASP 331 ✓	3786	162			
	WASP 331/AMENDED ✓	6216	987-988	28	18S	16E
A MC 25369 ✓	WASP 333 ✓	3786	164			
	WASP 333/AMENDED ✓	6216	989-990	28	18S	16E
A MC 25371 ✓	WASP 335 ✓	3786	166			
	WASP 335/AMENDED ✓	6216	991-992	28	18S	16E
A MC 25373 ✓	WASP 337 ✓	3786	168			
	WASP 337/AMENDED ✓	6216	993-994	28	18S	16E
A MC 25375 ✓	WASP 339 ✓	3786	170			
	WASP 339/AMENDED ✓	6216	995-996	21	18S	16E
A MC 25377 ✓	WASP 341 ✓	3786	172	21	18S	16E
A MC 25379 ✓	WASP 343 ✓	3786	174	21	18S	16E
A MC 25380 ✓	WASP 344 ✓	3786	175	21	18S	16E
A MC 25381 ✓	WASP 345 ✓	3786	176	21	18S	16E
A MC 25382 ✓	WASP 346 ✓	3786	177	21	18S	16E
A MC 25383 ✓	WASP 347 ✓	3786	178	21	18S	16E
A MC 25384 ✓	WASP 348 ✓	3786	179	21	18S	16E
A MC 25385 ✓	WASP 349 ✓	3786	180	21	18S	16E
A MC 25386 ✓	WASP 350 ✓	3786	181	21	18S	16E
A MC 25387 ✓	WASP 351 ✓	3786	182	21	18S	16E
A MC 25388 ✓	WASP 352 ✓	3786	183	21	18S	16E
A MC 25389 ✓	WASP 353 ✓	3786	184	21	18S	16E
A MC 25390 ✓	WASP 354 ✓	3786	185	21	18S	16E
A MC 25662 ✓	MAX 41 ✓	4792	584	9	19S	16E
A MC 25664 ✓	MAX 43 ✓	4792	586	4	19S	16E
A MC 25666 ✓	MAX 45 ✓	4792	588	4	19S	16E
A MC 25668 ✓	MAX 47 ✓	4792	590	4	19S	16E
A MC 25670 ✓	MAX 49 ✓	4792	592	4	19S	16E
A MC 25692 ✓	MAX 71 ✓	4792	614	4	19S	16E
A MC 25693 ✓	MAX 72 ✓	4792	615	4	19S	16E
A MC 25694 ✓	MAX 73 ✓	4792	616	4	19S	16E
A MC 25695 ✓	MAX 74 ✓	4792	617	4	19S	16E
A MC 25696 ✓	MAX 75 ✓	4792	618	4	19S	16E
A MC 25697 ✓	MAX 76 ✓	4792	619	4	19S	16E
A MC 25698 ✓	MAX 77 ✓	4792	620	4	19S	16E
A MC 25699 ✓	MAX 78 ✓	4792	621	4	19S	16E
A MC 25700 ✓	MAX 79 ✓	4792	622	9	19S	16E
A MC 25701 ✓	MAX 80 ✓	4792	623	9	19S	16E
A MC 25702 ✓	MAX 81 ✓	4792	624	8	19S	16E
A MC 25703 ✓	MAX 82 ✓	4792	625	8	19S	16E
A MC 25704 ✓	MAX 83 ✓	4792	626	5	19S	16E
A MC 25705 ✓	MAX 84 ✓	4792	627	5	19S	16E
A MC 25706 ✓	MAX 85 ✓	4792	628	5	19S	16E
A MC 25707 ✓	MAX 86 ✓	4792	629	5	19S	16E
A MC 25708 ✓	MAX 87 ✓	4792	630	5	19S	16E
A MC 25709 ✓	MAX 88 ✓	4792	631	5	19S	16E
A MC 25710 ✓	MAX 89 ✓	4792	632	5	19S	16E
A MC 25711 ✓	MAX 90 ✓	4792	633	5	19S	16E
A MC 25712 ✓	MAX 91 ✓	4792	634	5	19S	16E
A MC 25714 ✓	MAX 93 ✓	4792	636	5	19S	16E
A MC 25716 ✓	MAX 95 ✓	4792	638	5	19S	16E
A MC 25718 ✓	MAX 97 ✓	4792	640	5	19S	16E
A MC 25720 ✓	MAX 99 ✓	4792	642	5	19S	16E

25692-712

25312 ✓ 25662 ✓
49 ✓ 64 ✓
51 ✓ 66 ✓
53 ✓ 70 ✓
55 ✓
57 ✓
59 ✓ 25714 ✓
61 ✓ 16 ✓
63 ✓ 18 ✓
65 ✓ 20 ✓
67 ✓
69 ✓
71 ✓
73 ✓
75 ✓
77 ✓

25379-90

RECEIVED
B.L.M. AZ STATE OFFICE

DEC 30 1987

7:45 A.M.
PHOENIX, ARIZONA

Location Notice Posted:
G & SR B&M
Pima County, Arizona.

B.L.M. Serial No.	Name of Claim	Book	Page	Sec.	Twp.	Rge.
A MC 25722	MAX 101	4792	644	5	19S	16E
A MC 25723	MAX 102	4792	645	5	19S	16E
A MC 25724	MAX 103	4792	646	5	19S	16E
A MC 25725	MAX 104	4792	647	5	19S	16E
A MC 25726	MAX 105	4792	648	5	19S	16E
A MC 25727	MAX 106	4792	649	5	19S	16E
A MC 25728	MAX 107	4792	650	5	19S	16E
A MC 25729	MAX 108	4792	651	5	19S	16E
A MC 25730	MAX 109	4792	652	5	19S	16E
A MC 25731	MAX 110	4792	653	5	19S	16E
A MC 25732	MAX 111	4792	654	5	19S	16E
A MC 25733	MAX 112	4792	655	5	19S	16E
A MC 25734	MAX 113	4792	656	5	19S	16E
A MC 25735	MAX 114	4792	657	5	19S	16E
A MC 25736	MAX 115	4792	658	5	19S	16E
A MC 25737	MAX 116	4792	659	5	19S	16E
A MC 25738	MAX 117	4792	660	5	19S	16E
A MC 25739	MAX 118	4792	661	5	19S	16E
A MC 25740	MAX 119	4792	662	8	19S	16E
A MC 25741	MAX 120	4792	663	8	19S	16E
A MC 27423	ELK 1	3368	576	12	18S	15E
A MC 27424	ELK 2	3368	577	12	18S	15E
A MC 27425	ELK 3	3368	578	12	18S	15E
A MC 27426	ELK 4	3368	579	12	18S	15E
A MC 27427	ELK 5	3368	580	12	18S	15E
A MC 27428	ELK 6	3368	581	12	18S	15E
A MC 27451	ELK 35	3368	610			
	ELK 35/AMENDED	6121	1273-74	13	18S	15E
A MC 27452	ELK 36	3368	611	13	18S	15E
A MC 27453	ELK 37	3368	612	13	18S	15E
A MC 27455	ELK 39	3368	614	13	18S	15E
A MC 27457	ELK 41	3368	616	13	18S	15E
A MC 27459	ELK 43	3368	618	13	18S	15E
A MC 27461	ELK 45	3368	620	13	18S	15E
A MC 27463	ELK 47	3368	622	13	18S	15E
A MC 27465	ELK 70	3368	645	7	18S	16E
A MC 27466	ELK 71	3368	646	7	18S	16E
A MC 27467	ELK 72	3368	647	7	18S	16E
A MC 27468	ELK 73	3368	648	7	18S	16E
A MC 27469	ELK 74	3368	649	7	18S	16E
A MC 27470	ELK 75	3368	650	7	18S	16E
A MC 27471	ELK 76	3368	651	7	18S	16E
A MC 27472	ELK 77	3368	652	7	18S	16E
A MC 27473	ELK 78	3368	653	7	18S	16E
A MC 27474	ELK 79	3368	654	7	18S	16E
A MC 27475	ELK 80	3368	655	7	18S	16E
A MC 27476	ELK 81	3368	656	7	18S	16E
A MC 27478	ELK 83	3368	658	12	18S	15E
A MC 27480	ELK 85	3368	660	12	18S	15E
A MC 27482	ELK 87	3368	662	12	18S	15E
A MC 27513	ALPINE #5	2221	495			
	ALPINE #5/AMENDED	6121	1283-84	18	18S	16E
A MC 27514	ALPINE #6	2221	496			
	ALPINE #6/AMENDED	6121	1285-86	18	18S	16E
A MC 27515	ALPINE #7	2221	497			
	ALPINE #7/AMENDED	6121	1287-88	18	18S	16E
A MC 27516	ALPINE #8	2221	498			
	ALPINE #8/AMENDED	6121	1289-90	18	18S	16E
A MC 27517	ALPINE #9	2221	499			
	ALPINE #9/AMENDED	6121	1291-92	18	18S	16E
A MC 27518	ALPINE #10	2221	500			
	ALPINE #10/AMENDED	6121	1293-94	13	18S	15E
A MC 27519	ALPINE #11	2221	501			
	ALPINE #11/AMENDED	6121	1295-96	13	18S	15E
A MC 27520	ALPINE #12	2221	502			
	ALPINE #12/AMENDED	6121	1297-98	13	18S	15E
A MC 27521	ALPINE #13	2221	503	13	18S	15E
A MC 27522	ALPINE #14	2221	504	13	18S	15E
A MC 27523	ALPINE #15	2221	505	18	18S	16E

Start in 27423

25722-41
27423-8
27451-3
455
457
459
461
27465-76
27478
27480
82

27513-23
one

DEC 30 1987

7:45 A.M.
PHOENIX, ARIZONA

Location Notice Posted:
G & SR B&M
Pima County, Arizona

B.L.M. Serial No.	Name of Claim	Book	Page	Sec.	Twp.	Rge.
A MC 27524	ALPINE #16	2221	506	18	18S	16E
A MC 27525	ALPINE #17	2221	507	18	18S	16E
A MC 27526	ALPINE #18	2221	508	18	18S	16E
A MC 27527	ALPINE #19	2230	138	18	18S	16E
A MC 27528	ALPINE #20	2230	139	18	18S	16E
A MC 27529	ALPINE #21	2230	140	18	18S	16E
A MC 27530	ALPINE #22	2230	141	18	18S	16E
A MC 27531	ALPINE #23	2230	142	18	18S	16E
A MC 27532	ALPINE #24	2230	143	18	18S	16E
A MC 28871	SANTA RITA WEDGE	5901	1379	31	18S	16E
A MC 36021	BUZZARD NO. 5	2089	294	13	18S	15E
A MC 36025	SHADOW #4	2827	66	24	18S	15E
A MC 36026	JOHN 1	3934	508	24	18S	15E
A MC 36027	JOHN 2	3934	509	24	18S	15E
A MC 36028	FLYING DUTCHMAN NO.2	2089	295	13	18S	15E
A MC 36029	FLYING DUTCHMAN NO.3	2089	296	13	18S	15E
A MC 36030	FLYING DUTCHMAN NO.4	2089	297	13	18S	15E
A MC 36031	FLYING DUTCHMAN NO. 5	2089	298	13	18S	15E
A MC 36032	FLYING DUTCHMAN NO. 6	2089	299			
A MC 36032	FLYING DUTCHMAN NO.6/					
A MC 36034	BLACK BESS NO. 2 AMENDED	6121	1267-68	13	18S	15E
A MC 36036	K.W.L.	2089	290	13	18S	15E
A MC 36037	G.E.J.	2078	442	13	18S	15E
A MC 36038	R.F.E.	2078	443	13	18S	15E
A MC 36038	R.F.E.	2078	444	24	18S	15E
A MC 36039	R.C.M.	2078	445	13	18S	15E
A MC 36040	SYCAMORE #1	2078	446	24	18S	15E
A MC 36041	SYCAMORE #2	2078	447	19	18S	16E
A MC 36042	SYCAMORE #3	2078	448	19	18S	16E
A MC 36043	SYCAMORE #4	2078	449			
A MC 36044	SYCAMORE #4/AMENDED	6121	1299-00	19	18S	16E
A MC 36044	SYCAMORE #5	2078	450			
A MC 36045	SYCAMORE #5/AMENDED	6121	1301-02	19	18S	16E
A MC 36045	SYCAMORE #6	2078	451			
A MC 36046	SYCAMORE #6/AMENDED	6121	1303-04	19	18S	16E
A MC 36046	SYCAMORE #7	2078	452			
A MC 36047	SYCAMORE #7/AMENDED	6121	1305-06	19	18S	16E
A MC 36047	SYCAMORE #8	2078	453			
A MC 36048	SYCAMORE #8/AMENDED	6121	1307-08	24	18S	15E
A MC 36048	SYCAMORE #9	2078	454	19	18S	16E
A MC 36049	SYCAMORE #10	2078	455	19	18S	16E
A MC 36050	SYCAMORE #11	2078	456	19	18S	16E
A MC 36051	SYCAMORE #12	2078	457	19	18S	16E
A MC 36052	NARAGANSETT EXTENSION #1	937	372	19	18S	16E
A MC 36053	NARAGANSETT EXT #2	937	373	19	18S	16E
A MC 36054	NARAGANSETT EXTENSION #3	937	374	19	18S	16E
A MC 36055	NARAGANSETT EXTENSION #4	937	375	19	18S	16E
A MC 36056	NARAGANSETT EXTENSION #5	937	376	30	18S	16E
A MC 36057	NARAGANSETT EXTENSION #6	937	377	30	18S	16E
A MC 36058	NARAGANSETT EXTENSION #7	937	378	30	18S	16E
A MC 36059	NARAGANSETT EXTENSION #8	937	379	30	18S	16E
A MC 36060	NARAGANSETT EXT. NO. 9	2020	358	30	18S	16E
A MC 36061	SCHWAB EXTENSION #1					
A MC 36062	NORTH WEST ROCKY 1	1271	92	24	18S	15E
A MC 36063	AMOLE NO. 2	3726	117	19	18S	16E
A MC 36064	FALLS NO. 2	2051	262	19	18S	16E
A MC 36065	FALLS NO. 3	2051	263	25	18S	15E
A MC 36066	FALLS NO. 4	2110	267	25	18S	15E
A MC 36067	PERRY NO. 1	2110	268	25	18S	15E
A MC 36068	PERRY #2	2112	11	25	18S	15E
A MC 36069	PERRY #3	2112	12	25	18S	15E
A MC 36070	PERRY #4	2112	13	25	18S	15E
A MC 36073	PERRY #7	2112	14	25	18S	15E
A MC 36074	PERRY #8	2112	17	25	18S	15E
A MC 36075	PERRY #9	2112	18	25	18S	15E
A MC 36076	PERRY #10	2112	19	25	18S	15E
A MC 36077	PERRY #11	2112	20	25	18S	15E
A MC 36077	PERRY #11	2112	21	25	18S	15E

27524-32
28871
36021
36025-32
36034
036-070
36073-7

RECEIVED
B.L.M. AZ STATE OFFICE

DEC 30 1987

7:45 A.M.

Location Notice Posted:
G & SR B&M
Pima County, Arizona

PHOENIX, ARIZONA

B.L.M. Serial No.	Name of Claim	Book	Page	Sec.	Twp.	Rge.
A MC 36078	PERRY #12	2112	22	25	18S	15E
A MC 36081	PERRY #15	2112	25			
	PERRY #15/AMENDED	2139	441	36	18S	15E
A MC 36082	PERRY #16	2112	26	36	18S	15E
A MC 36083	PERRY #17	2112	27	36	18S	15E
A MC 36084	PERRY #18	2112	28			
	PERRY #18/AMENDED	2139	442	36	18S	15E
A MC 36086	GUNSITE 1-A	1980	353	30	18S	16E
A MC 36087	GUNSITE NO 2	1941	339			
	GUNSITE NO. 2/AMENDED	1980	354	19	18S	16E
A MC 36088	GUNSITE NO 3	1941	340	19	18S	16E
A MC 36089	GUNSITE NO. 4	1941	341	19	18S	16E
A MC 36090	GUNSITE 5A	2022	341	19	18S	16E
A MC 36091	GUNSITE 6-B	2110	264	19	18S	16E
A MC 36092	GUNSITE NO. 7	1941	344	19	18S	16E
A MC 36093	GUNSITE 7A	2411	174	19	18S	16E
A MC 36094	GUNSITE NO 8	1941	345	19	18S	16E
A MC 36095	GUNSITE NO, 9	1941	346	19	18S	16E
A MC 36096	GUNSITE NO. 10	1941	347	19	18S	16E
A MC 36097	GUNSITE NO. 11	1941	348	19	18S	16E
A MC 36098	GUNSITE NO. 12	1941	349	19	18S	16E
A MC 36099	GUNSITE NO, 13	1941	350	19	18S	16E
A MC 36100	GUNSITE NO. 14	1941	351	19	18S	16E
A MC 36101	GUNSITE NO.15	1941	352	19	18S	16E
A MC 36102	GUNSITE NO. 16	1941	353	19	18S	16E
A MC 36103	GUNSITE NO.17	1941	354	31	18S	16E
A MC 36104	GUNSITE NO. 18	1941	355	31	18S	16E
A MC 36105	GUNSITE NO. 19	1941	356	31	18S	16E
A MC 36106	GUNSITE NO. 20	1941	357	31	18S	16E
A MC 36107	GUNSITE NO. 21	1941	358	32	18S	16E
A MC 36108	GUNSITE NO. 22	1941	359	31	18S	16E
A MC 36109	GUNSIGHT NO. 23	1967	324			
	GUNSIGHT NO. 23/AMENDED	2022	343	31	18S	16E
A MC 36110	GUNSITE NO 24	1943	14			
	GUNSITE #24/AMENDED	1980	355	31	18S	16E
A MC 36111	GUNSITE NO. 25	1943	15	31	18S	16E
A MC 36112	GUNSITE NO. 26	1943	16	31	18S	16E
A MC 36113	GUNSITE NO. 27	1943	13	31	18S	16E
A MC 36114	GUNSIGHT NO. 28	1967	325	31	18S	16E
A MC 36115	GUNSIGHT NO. 29	1967	326	31	18S	16E
A MC 36116	GUNSIGHT NO. 30	1967	327	31	18S	16E
A MC 36117	GUNSIGHT NO. 31	1967	328	31	18S	16E
A MC 36118	GUNSIGHT NO. 32	1967	329	31	18S	16E
A MC 36119	GUNSIGHT NO. 33	1967	330	31	18S	16E
A MC 36120	GUNSIGHT NO. 34	1967	331	31	18S	16E
A MC 36121	GUNSIGHT NO. 35	1967	332	31	18S	16E
A MC 36122	GUNSIGHT NO. 36	1967	333	31	18S	16E
A MC 36123	GUNSIGHT NO. 37	1967	334	31	18S	16E
A MC 36124	GUNSIGHT NO. 38	1967	335	31	18S	16E
A MC 36125	GUNSIGHT NO. 39	1967	336	31	18S	16E
A MC 36126	GUNSIGHT NO. 40	1967	337	31	18S	16E
A MC 36127	GUNSIGHT NO. 41	1967	338	6	19S	16E
A MC 36128	GUNSIGHT NO. 42	1967	339	6	19S	16E
A MC 36129	GUNSIGHT NO. 43	1967	340	36	18S	15E
A MC 36130	GUNSIGHT 44	1994	152			
	GUNSIGHT 44/AMENDED	6420	1007-08	1	19S	15E
A MC 36131	GUNSIGHT #45	1994	153			
	GUNSIGHT #45/AMENDED	6420	1009-10	1	19S	15E
A MC 36132	GUNSIGHT #46	1994	154	36	18S	15E
A MC 36133	GUNSIGHT #47	1994	155	36	18S	15E
A MC 36134	GUNSIGHT #48	1994	156	36	18S	15E
A MC 36135	GUNSIGHT #49	1994	157	36	18S	15E
A MC 36136	GUNSIGHT #50	1994	158			
	GUNSIGHT NO. 50/AMENDED	2078	464	36	18S	15E
A MC 36137	WILLIAMS FOLLY	5406	878	36	18S	15E
A MC 36138	WILLIAMS FOLLY #2	5406	879	36	18S	15E
A MC 46740	SANTA RITA #1	2148	520	30	18S	16E
A MC 46741	SANTA RITA #2	2148	521	30	18S	16E

-77+80
36078-84
36086-138
46740-1

RECEIVED
B.L.M. AZ STATE OFFICE

DEC 30 1987

7:45 A.M.
PHOENIX, ARIZONA

Location Notice Posted:
G & SR B&M
Pima County, Arizona

B.L.M. Serial No.	Name of Claim	Book	Page	Sec.	Twp.	Rge.
A MC 46742	SANTA RITA #3	2148	522	30	18S	16E
A MC 46743	SANTA RITA #4	2148	523	30	18S	16E
A MC 46744	SANTA RITA #5	2148	524	30	18S	16E
A MC 46745	SANTA RITA #6	2148	525	30	18S	16E
A MC 46746	SANTA RITA #7	2148	526	30	18S	16E
A MC 46747	SANTA RITA #8A	2170	436	30	18S	16E
A MC 46748	SANTA RITA #9	2148	528	30	18S	16E
A MC 46749	SANTA RITA #10	2148	529	30	18S	16E
A MC 46750	SANTA RITA #11	2148	530	31	18S	16E
A MC 46751	SANTA RITA #12	2148	531	36	18S	15E
A MC 46752	SANTA RITA #13	2148	532	25	18S	15E
A MC 46753	SANTA RITA #14	2148	533	36	18S	15E
A MC 46754	SANTA RITA #15	2148	534	36	18S	15E
A MC 46755	SANTA RITA #16	2148	535	31	18S	16E
A MC 46756	SANTA RITA #17	2148	536	31	18S	16E
A MC 46757	SANTA RITA #18	2148	537	31	18S	16E
A MC 46758	SANTA RITA #19	2148	538	31	18S	16E
A MC 46759	SANTA RITA #20	2148	539	31	18S	16E
A MC 46760	SANTA RITA #21	2148	540	31	18S	16E
A MC 46761	SANTA RITA #22	2148	541	31	18S	16E
A MC 46762	SANTA RITA #23	2148	542	31	18S	16E
A MC 46763	SANTA RITA #24	2148	543	31	18S	16E
A MC 46764	SANTA RITA #25	2148	544	31	18S	16E
A MC 46765	SANTA RITA #26	2148	545	36	18S	15E
A MC 46766	SANTA RITA #27	2148	546	36	18S	15E
A MC 46767	SANTA RITA #28	2148	547	36	18S	15E
A MC 46768	SANTA RITA #29	2148	548	36	18S	15E
A MC 46769	SANTA RITA #30	2148	549	36	18S	15E
A MC 46770	SANTA RITA #31	2148	550	36	18S	15E
A MC 46771	CATALINA #1	2148	518	30	18S	16E
A MC 46772	CATALINA #2	2148	517	30	18S	16E
A MC 46773	CATALINA #3	2148	516	30	18S	16E
A MC 46774	CATALINA #4	2148	515	30	18S	16E
A MC 46775	CATALINA #5A	2170	437	30	18S	16E
A MC 46776	CATALINA #6A	2170	435	30	18S	16E
A MC 46777	CATALINA #7	2148	512	30	18S	16E
A MC 46778	CATALINA #8	2148	511	30	18S	16E
A MC 46779	FRED BENNETT ✓	936	425	30	18S	16E
A MC 46780	FRED BENNETT ✓	712	107			
	FRED BENNETT/AMENDED	2110	262	30	18S	16E
A MC 46781	ROSEMONT #9 ✓	936	424			
	ROSEMONT #9/AMENDED	2078	466	30	18S	16E
A MC 46782	ROSEMONT #11 ✓	936	420	30	18S	16E
A MC 46783	ROSEMONT 11-A ✓	2078	458	30	18S	16E
A MC 46784	ROSEMONT #12	936	431			
	ROSEMONT #12/AMENDED	2078	467	30	18S	16E
A MC 46785	ROSEMONT #13	936	434			
	ROSEMONT #13/AMENDED	2078	468	30	18S	16E
A MC 46786	ROSEMONT #15	936	429			
	ROSEMONT #15/AMENDED	2078	469	30	18S	16E
A MC 46787	ROSEMONT #16	936	430			
	ROSEMONT #16/AMENDED	2078	470	30	18S	16E
A MC 46788	ROSEMONT #17	936	432			
	ROSEMONT #17/AMENDED	2078	471	30	18S	16E
A MC 46789	ROSEMONT #18	936	433			
	ROSEMONT #18/AMENDED	2078	472	30	18S	16E
A MC 46790	ROSEMONT 21 ✓	964	202			
	ROSEMONT #21/AMENDED ✓	2078	473	29	18S	16E
A MC 46791	FRED BENNETT FRACTION ✓	2022	338	30	18S	16E
A MC 46792	LAST CHANCE NO 1/ RELOCATION	2929	207	36	18S	15E
A MC 46793	LAST CHANCE NO 2/ RELOCATION	2929	208	36	18S	15E
A MC 46794	LAST CHANCE NO 3/ RELOCATION	2929	209	36	18S	15E
A MC 46795	MERCHANT (MINE) ✓	DD	284	25	18S	15E
A MC 46796	CAVE ✓	NN	555	25	18S	15E
A MC 46797	TAILOR ✓	NN	556	25	18S	15E

46742-797

RECEIVED
B.L.M. AZ STATE OFFICE

DEC 30 1987

Location Notice Posted:
G & SR B&M
Pima County, Arizona

7:45 A.M.
PHOENIX, ARIZONA

B.L.M. Serial No.	Name of Claim	Book	Page	Sec.	Twp.	Rge.
A MC 64134	CLOUD REST ✓	SS	511			
	CLOUD REST/AMENDED	6104	1273-74	36	18S	15E
A MC 64135	BIG WINDY ✓	5406	876	1	19S	15E
A MC 64136	BIG WINDY FRACTION ✓	5406	877	1	19S	15E
A MC 64137	BLUE WING ✓	SS	581	36	18S	15E
A MC 64138	CLOUD REST NO.1 ✓	B-B-B	277			
	CLOUD REST NO.1/AMENDED	6104	1275-76	36	18S	15E
A MC 66835	KENT #1 LONG JOHN ✓	1936	245	30	18S	16E
A MC 66836	KENT #2 PATRICIA C. ✓	1936	246	30	18S	16E
A MC 66837	KENT #3 LITTLE JOE ✓	1936	247	30	18S	16E
A MC 66838	BELLE OF ROSEMONT ✓	2571	125			
	BELLE OF ROSEMONT/AMENDED	6216	999-1000	29	18S	16E
A MC 74390	JOHN ✓	995	395	19	18S	16E
A MC 74391	JOE ✓	995	396	24	18S	15E
A MC 74392	BEN ✓	995	392	24	18S	15E
A MC 74393	PETE ✓	995	394	24	18S	15E
A MC 74394	ADOLPH LEWISOHN ✓	710	346	30	18S	16E
A MC 74395	ADOLPH LEWISOHN ✓	936	419	30	18S	16E
A MC 74396	ROSEMONT ✓	710	347	30	18S	16E
A MC 74397	ROSEMONT ✓	936	418	30	18S	16E
A MC 74398	ALBERT STEINFELD ✓	710	348	30	18S	16E
A MC 74399	ALBERT STEINFELD ✓	936	427	30	18S	16E
A MC 74400	HUGH YOUNG ✓	712	108	30	18S	16E
A MC 74401	HUGH YOUNG ✓	936	422	30	18S	16E
A MC 74402	ETHEL ✓	712	109	30	18S	16E
A MC 74403	ALBERT ✓	712	110	30	18S	16E
A MC 74404	ROSEMONT #1	908	504	31	18S	16E
A MC 74405	ROSEMONT #2	908	501	31	18S	16E
A MC 74406	ROSEMONT #3	908	503	31	18S	16E
A MC 74407	ROSEMONT #4	908	499	31	18S	16E
A MC 74408	ROSEMONT #7	936	421	30	18S	16E
A MC 74409	ROSEMONT #8	936	423	30	18S	16E
A MC 74410	ROSEMONT #14 ✓	936	428	30	18S	16E
A MC 74411	ROSEMONT #19	964	200	31	18S	16E
A MC 74412	ROSEMONT #20	964	201	31	18S	16E
A MC 74413	ROSEMONT #20 ✓	908	500	31	18S	16E
A MC 74414	ROSEMONT #22 ✓	964	203	31	18S	16E
A MC 74415	ROSEMONT #23	908	497	31	18S	16E
A MC 74416	ROSEMONT #24	908	498	31	18S	16E
A MC 74417	ROSEMONT #25	908	502	31	18S	16E
A MC 74418	RX ✓	936	426	30	18S	16E
A MC 75181	FLYING DUTCHMAN #7A ✓	6121	1269-70	13	18S	15E
A MC 75182	BLUE POINT NO. 2A ✓	6121	1271-72	13	18S	15E
A MC 75183	ALPINE #1A ✓	6121	1275-76	13	18S	15E
A MC 75184	ALPINE #2A ✓	6121	1277-78	13	18S	15E
A MC 75185	ALPINE #3A ✓	6121	1279-80	18	18S	16E
A MC 75186	ALPINE #4A ✓	6121	1281-82	18	18S	16E
A MC 95315	FRIJOLE VI A ✓	6159	1135-36	24	18S	15E
A MC 99789	FALCON 1A	6216	899-900	29	18S	16E
A MC 99790	FALCON 2A	6216	901-902	29	18S	16E
A MC 99791	FALCON 3A	6216	903-904	29	18S	16E
A MC 99792	FALCON 4A	6216	905-906	29	18S	16E
A MC 99793	FALCON 5A	6216	907-908	29	18S	16E
A MC 99794	FALCON 6A	6216	909-910	29	18S	16E
A MC 99795	FALCON 7A	6216	911-912	29	18S	16E
A MC 99796	FALCON 8A	6216	913-914	29	18S	16E
A MC 99797	FALCON 9A	6216	915-916	29	18S	16E
A MC 99798	FALCON 10A	6216	917-918	29	18S	16E
A MC 99799	FALCON 11A	6216	919-920	29	18S	16E
A MC 99800	FALCON 12A	6216	921-922	29	18S	16E
A MC 99801	FALCON 13A	6216	923-924	29	18S	16E
A MC 99802	FALCON 14A	6216	925-926	29	18S	16E
A MC 99803	FALCON 15A	6216	927-928	29	18S	16E
A MC 99804	FALCON 16A	6216	929-930	29	18S	16E
A MC 99805	FALCON 17A	6216	931-932	29	18S	16E
A MC 99806	FALCON 18A	6216	933-934	29	18S	16E
A MC 99807	FALCON 19A	6216	935-936	29	18S	16E
A MC 99808	FALCON 20A	6216	937-938	29	18S	16E

64134-8
 66835-8
 74390-74398
 75181-86
 95315
 99789-88

RECEIVED
B.L.M. AZ STATE OFFICE

DEC 30 1987

7:45 A.M.
PHOENIX, ARIZONA

Location Notice Posted:
G & SR B&M
Pima County, Arizona

B.L.M. Serial No.	Name of Claim	Book	Page	Sec.	Twp.	Rge.
A MC 46798	WEDGE ✓	821	393	25	18S	15E
A MC 46799	WEDGE NO 2 ✓	897	182	25	18S	15E
A MC 46800	STRIP ✓	821	391	30	18S	16E
A MC 46801	CUBA FRACTION ✓	2022	342	25	18S	15E
A MC 46802	PATRICK HENRY FRACTION/ ✓ RELOCATION	3486	103	30	18S	16E
A MC 46803	R. G. INGERSOLL FRACTION ✓	2110	265	19	18S	16E
A MC 46804	DAYLIGHT FRACTION ✓	2110	266	30	18S	16E
A MC 46805	TRAVIS #2	1983	254			
	TRAVIS #2/AMENDED	2078	465	30	18S	16E
A MC 46806	TRAVIS #3	1983	255	30	18S	16E
A MC 46807	TRAVIS #4	1983	256			
	TRAVIS #4/AMENDED	2170	455	31	18S	16E
A MC 46808	TRAVIS #5	1983	257	31	18S	16E
A MC 46809	TRAVIS #6	1983	258	29	18S	16E
A MC 46810	ART ✓	1009	441			
	ART/AMENDED	2078	459	19	18S	16E
A MC 46811	AL ✓	1009	442			
	AL/AMENDED	2078	460	19	18S	16E
A MC 46812	SAM ✓	1009	439			
	SAM/AMENDED	2078	461	19	18S	16E
A MC 46813	FRED ✓	1009	440			
	FRED/AMENDED	2078	462	19	18S	16E
A MC 46814	BERT ✓	1009	443			
	BERT/AMENDED	2078	463	19	18S	16E
A MC 46815	BOB ✓	995	393	24	18S	15E
A MC 47482	CANYON NO. 34	6048	1225-26	7	18S	16E
A MC 47483	CANYON NO. 35	6048	1227-28	7	18S	16E
A MC 47484	CANYON NO. 36	6048	1229-30	7	18S	16E
A MC 47485	CANYON NO. 37	6048	1231-32	7	18S	16E
A MC 47486	CANYON NO. 38	6048	1233-34	7	18S	16E
A MC 47487	CANYON NO. 39	6048	1235-36	7	18S	16E
A MC 47488	CANYON NO. 40	6048	1237-38	7	18S	16E
A MC 47489	CANYON NO. 41	6048	1239-40	7	18S	16E
A MC 47490	CANYON NO. 42	6048	1241-42	7	18S	16E
A MC 47491	CANYON NO. 43	6048	1243-44	7	18S	16E
A MC 47512	CANYON NO. 64	6048	1285-86	7	18S	16E
A MC 47513	CANYON NO. 65	6048	1287-88	7	18S	16E
A MC 47514	CANYON NO. 66	6048	1289-90	7	18S	16E
A MC 47515	CANYON NO. 67	6048	1291-92	7	18S	16E
A MC 47516	CANYON NO. 68	6048	1293-94	7	18S	16E
A MC 47517	CANYON NO. 69	6048	1295-96	7	18S	16E
A MC 47518	CANYON NO. 70	6048	1297-98	7	18S	16E
A MC 47519	CANYON NO. 71	6048	1299-00	7	18S	16E
A MC 47520	CANYON NO. 72	6048	1301-02	7	18S	16E
A MC 47521	CANYON NO. 73	6048	1303-04	7	18S	16E
A MC 47522	CANYON NO. 74	6048	1305-06	7	18S	16E
A MC 47523	CANYON NO. 75	6048	1307-08	7	18S	16E
A MC 47524	CANYON NO. 76	6048	1309-10	7	18S	16E
A MC 47525	CANYON NO. 77	6048	1311-12	7	18S	16E
A MC 47526	CANYON NO. 78	6048	1313-14	7	18S	16E
A MC 47527	CANYON NO. 79	6048	1315-16	7	18S	16E
A MC 62785	TELEMETER FRACTION ✓	2075	381			
	TELEMETER FRACTION/AMENDED	5013	166	14	18S	15E
A MC 62786	WEST END FRACTION ✓	2075	383			
	WEST END FRACTION/AMENDED	5013	164	14	18S	15E
A MC 62787	HATTIE FRACTION ✓	2075	382			
	HATTIE FRACTION/AMENDED	5013	165	14	18S	15E
A MC 64123	CACTUS ✓	6104	1251-52	36	18S	15E
A MC 64124	TRAVIS #7 ✓	6104	1253-54	30	18S	16E
A MC 64125	FOX #1	2705	63			
	FOX #1/AMENDED	6104	1255-56	1	19S	15E
A MC 64126	FOX #2	2705	64			
	FOX #2/AMENDED	6104	1257-58	1	19S	15E
A MC 64131	FOX #7	2705	69			
	FOX #7/AMENDED ✓	6104	1267-68	35	18S	15E
A MC 64133	FOX #13	2705	75			
	FOX #13/AMEN ✓	6104	1271-72	2	19S	15E

46-05-215
47482-91
47512-27
62785-87
64123-6
64131
133

RECEIVED
B.L.M. AZ STATE OFFICE

DEC 30 1987

7:45 A.M.
PHOENIX, ARIZONA

Location Notice Posted:
G & SR B&M
Pima County, Arizona

B.L.M. Serial No.	Name of Claim	Book	Page	Sec.	Twp.	Rge.
A MC 99809	FALCON 21A	6216	939-940	29	18S	16E
A MC 99810	FALCON 22A	6216	941-942	29	18S	16E
A MC 99811	FALCON 27A	6216	943-944	29	18S	16E
A MC 99812	FALCON 28A	6216	945-946	29	18S	16E
A MC 99813	FALCON 29A	6216	947-948	29	18S	16E
A MC 99814	FALCON 30A	6216	949-950	29	18S	16E
A MC 99815	FALCON 31A	6216	951-952	29	18S	16E
A MC 99816	FALCON 32A	6216	953-954	29	18S	16E
A MC 99817	WASP 62A	6216	963-964	29	18S	16E
A MC 99818	WASP 63A	6216	965-966	29	18S	16E
A MC 99819	WASP 219A	6216	967-968	29	18S	16E
A MC 99820	WASP 220A	6216	969-970	29	18S	16E
A MC 99821	WASP 221A	6216	971-972	29	18S	16E
A MC 99822	WASP 222A	6216	973-974	29	18S	16E
A MC 99823	TECKY	6216	997-998	29	18S	16E
A MC 117293	MIA 1 A	6420	1011-13	1	19S	15E
A MC 117294	MIA 2 A	6420	1014-16	1	19S	15E
A MC 117295	MIA 3 A	6420	1017-19	1	19S	15E
A MC 117296	MIA 4 A	6420	1020-22	1	19S	15E
A MC 117297	MIA 5 A	6420	1023-25	1	19S	15E
A MC 117298	MIA 6 A	6420	1026-28	1	19S	15E
A MC 117299	MIA 7 A	6420	1029-31	1	19S	15E
A MC 117300	MIA 8 A	6420	1032-34	1	19S	15E
A MC 117301	MIA 9 A	6420	1035-37	1	19S	15E
A MC 117304	MIA 12 A	6420	1043-45	1	19S	15E
A MC 117305	MIA 13 A	6420	1046-48	1	19S	15E
A MC 117306	MIA 14 A	6420	1049-51	1	19S	15E
A MC 129394	BILLY C.	6522	781-782	1	19S	15E

99809-23
117293-301
117304-306
129394

8188 1260

75181

Helvetia Group

1985-1986

RECEIVED
BLM. AZ STATE OFFICE

DEC 22 1986

7:45 A.M.

PHOENIX, ARIZONA

STATE OF ARIZONA)
) ss.
County of Pima)

14972

15002

25210

25457

25485

25529

25611

25661

27423

27513

27600

28871

35995

46740

47481

47512

62735

64123

66835

74390

75181

9531

99789

117243

129394

4

HAROLD F. METZ, being first duly sworn, deposes and says:
That he is a citizen of the United States of America, is more than twenty-one of age, and resides at 4749 East 18th Street, Tucson, Pima County, Arizona 85711.

That he is personally acquainted with the mining claims listed on Exhibit A, which is attached hereto and made a part of this affidavit by reference, situated in the Helvetia Mining District of Pima County, Arizona, the location notices and latest amended location notices if any, of which are recorded in the office of the County Recorder of Pima County in the books and at the pages indicated on Exhibit A.

That the said claims are a part of a coherent group of mutually contiguous claims, both patented and unpatented, all of which are held by Anamax Mining Company, an Arizona general partnership, and the same are operated as one group of claims by Anamax Mining Company, owner.

That between the 1st day of September, 1985, and the 1st day of September, 1986, work and improvements worth more than \$ 101,400.00 were done and performed for the benefit of the claims listed on Exhibit A and for all of the component claims in the group. That such work and improvements were done and performed at the expense of Anamax Mining Company and for the purpose of complying with the laws of the United States and the State of Arizona pertaining to assessment work or annual labor. That the value of such work and improvements was more than \$100.00 for each of the claims listed on Exhibit A.

That such work and improvements consisted of the following:
1,770 feet of drilling and related expenses,

road work and culvert installation.

That the men who labored upon such work and improvements were various employees of: Sierrita Mining & Ranching Co. AND Joy Manufacturing Company

Sasabe Star Route Box 25A 707 Boyd Boulevard

Tucson, Arizona 85736 La Porte, Indiana 46350

who were the contractors employed by Anamax Mining Company for the performance or completion of the described work and improvements.

I certify that the foregoing is a true and correct statement of the work performed and improvements made, to the best of my knowledge and belief.

Harold F. Metz

Harold F. Metz, Director of Assets and Taxes
for ANAMAX MINING COMPANY, Owner
P.O. Box 127
Sahuarita, Arizona 85629

Subscribed and sworn to before me this 15th day of December, 1986.

Maria Deal
Notary Public

My Commission expires:
February 15, 1988

*Noted
26 copies*

RECEIVED
 L.M. AZ STATE OFFICE
 DEC 22 1986 *cb*

7:45 A.M.
 PHOENIX, ARIZONA

EXHIBIT A

One thousand fourteen (1014) unpatented lode mining claims

situated in the Helvetia Mining District of Pima County, Arizona,
 the location notices and latest amended location notices, if any, of
 which are recorded in the office of the County Recorder of Pima County,
 Arizona, in the books and at the pages set forth below:

B.L.M. Serial No.	Name of Claim	Book	Location Notice Posted:			
			Page	Sec.	Twp.	Rge.
A MC 2196	SANTA RITA FRACTION	2148	510			
	SANTA RITA FRACTION/ AMENDED	5436	803	25	18S	15E
A MC 2197	CUSHING FRACTION	2022	344			
	CUSHING FRACTION/ AMENDED	5436	805	25	18S	15E
A MC 2198	YORK FRACTION	2022	340			
	YORK FRACTION/AMENDED	5436	804	30	18S	16E
A MC 2199	TRAVIS #1	1983	253			
	TRAVIS #1/SECOND AMENDED	5436	806	30	18S	16E
A MC 2200	JIM	995	391			
	JIM/AMENDED	5436	802	24	18S	15E
A MC 2201	ISLE ROYAL FRACTION	2054	188			
	" " "/AMENDED	5436	808	24	18S	15E
A MC 2202	INDIAN CLUB FRACTION	2054	187			
	" " "/AMENDED	5436	809	24	18S	15E
A MC 2203	PILOT FRACTION	2051	261			
	PILOT FRACTION/AMENDED	5436	810	24	18S	15E
A MC 2204	A.O.T. FRACTION	2054	186			
	A.O.T. FRACTION/AMENDED	5436	811	24	18S	15E
A MC 2205	WALTHUM	942	87			
	WALTHUM/AMENDED	5436	812	22	18S	15E
A MC 2206	FLAT TOP	913	600			
	FLAT TOP/AMENDED	5436	813	15	18S	15E
A MC 2207	ROUND TOP	914	1			
	ROUND TOP/AMENDED	5436	814	15	18S	15E
A MC 2208	THE AXE	287	258			
	THE AXE/AMENDED	5436	815	14	18S	15E
A MC 2209	SUZY	934	536			
	SUZY/AMENDED	5436	816	22	18S	15E
A MC 2210	ALACHUA	916	549			
	ALACHUA/AMENDED	5436	817	22	18S	15E
A MC 2211	MALACHITE FRACTION	2110	263			
	MALACHITE "/AMENDED	5436	807	19	18S	16E
A MC 13284	MAX 121 B/RELOCATION	5609	574	7	19S	16E
A MC 13285	MAX 122 B/RELOCATION	5609	575	7	19S	16E
A MC 13286	MAX 123 B/RELOCATION	5609	576	6	19S	16E
A MC 13287	MAX 124 B/RELOCATION	5609	577	6	19S	16E
A MC 13288	MAX 125 B/RELOCATION	5609	578	6	19S	16E
A MC 13289	MAX 126 B/RELOCATION	5609	579	6	19S	16E
A MC 13290	MAX 127 B/RELOCATION	5609	580	6	19S	16E
A MC 13291	MAX 128 B/RELOCATION	5609	581	6	19S	16E
A MC 13292	MAX 129 B/RELOCATION	5609	582			
	MAX 129 B/AMENDED	6126	1202-03	6	19S	16E
A MC 13293	MAX 130 B/RELOCATION	5609	583	6	19S	16E
A MC 13294	MAX 131 B/RELOCATION	5609	584	6	19S	16E
A MC 13295	MAX 132 B/RELOCATION	5609	585	6	19S	16E
A MC 13296	MAX 133 B/RELOCATION	5609	586	6	19S	16E
A MC 13297	MAX 134 B/RELOCATION	5609	587	6	19S	16E
A MC 13298	MAX 135 B/RELOCATION	5609	588	6	19S	16E

RECEIVED
 B.L.M. AZ STATE OFFICE
 DEC 22 1986

Location Notice Posted:
 G & SR B&M
 Pima County, Arizona

7:45 A.M.
 PHOENIX, ARIZONA

B.L.M. Serial No.	Name of Claim	Book	Page	Sec.	Twp.	Rge.
A MC 13299	MAX 136 B/RELOCATION	5609	589	6	19S	16E
A MC 13300	MAX 137 B/RELOCATION	5609	590	6	19S	16E
A MC 13301	MAX 138 B/RELOCATION	5609	591	6	19S	16E
A MC 13302	MAX 139 B/RELOCATION	5609	592	6	19S	16E
A MC 13303	MAX 140 B/RELOCATION	5609	593	6	19S	16E
A MC 13304	MAX 141 B/RELOCATION	5609	594	6	19S	16E
A MC 13305	MAX 142 B/RELOCATION	5609	595	6	19S	16E
A MC 13306	MAX 143 B/RELOCATION	5609	596	6	19S	16E
A MC 13307	MAX 144 B/RELOCATION	5609	597	6	19S	16E
A MC 13308	MAX 145 B/RELOCATION	5609	598	6	19S	16E
A MC 13309	MAX 146 B/RELOCATION	5609	599	6	19S	16E
A MC 13310	MAX 147 B/RELOCATION	5609	600	6	19S	16E
A MC 13311	MAX 148 B/RELOCATION	5609	601	6	19S	16E
A MC 13312	MAX 149 B/RELOCATION	5609	602	6	19S	16E
A MC 13313	MAX 150 B/RELOCATION	5609	603			
	MAX 150 B/AMENDED	7073	604-605	6	19S	16E
A MC 13314	MAX 151 B/RELOCATION	5609	604	6	19S	16E
A MC 13315	MAX 152 B/RELOCATION	5609	605			
	MAX 152 B/AMENDED	7073	606-607	6	19S	16E
A MC 13316	MAX 153 B/RELOCATION	5609	606	6	19S	16E
A MC 13317	MAX 154 B/RELOCATION	5609	607			
	MAX 154 B/AMENDED	7073	608-609	6	19S	16E
A MC 13318	MAX 155 B/RELOCATION	5609	608	6	19S	16E
A MC 13319	MAX 156 B/RELOCATION	5609	609			
	MAX 156 B/AMENDED	7073	610-611	6	19S	16E
A MC 13320	MAX 157 B/RELOCATION	5609	610	6	19S	16E
A MC 13321	MAX 158 B/RELOCATION	5609	611			
	MAX 158 B/AMENDED	7073	612-613	6	19S	16E
A MC 13322	MAX 159 B/RELOCATION	5609	612	7	19S	16E
A MC 13323	MAX 160 B/RELOCATION	5609	613			
	MAX 160 B/AMENDED	7073	614-615	7	19S	16E
A MC 14972	ROSALIND	314	120			
	ROSALAND/AMENDED	1062	539	24	18S	15E
A MC 14973	MICHAEL M.	314	117			
	MICHAEL M/AMENDED	1062	540	25	18S	15E
A MC 14974	LYDIA J.	314	119			
	LYDIA J/AMENDED	1062	541	25	18S	15E
A MC 14975	IDA D.	314	118			
	IDA D/AMENDED	1062	542	24	18S	15E
A MC 14976	D & D #1	759	202			
	D & D #1/AMENDED	1062	543	25	18S	15E
A MC 14977	D & D #2	759	201			
	D & D II/AMENDED	1062	544	24	18S	15E
A MC 14978	EL FRIJOLI	300	277			
	FRIJOLE/AMENDED	1062	545	24	18S	15E
A MC 14979	FRIJOLE II	1062	546	24	18S	15E
A MC 14980	FRIJOLE III	1062	547	24	18S	15E
A MC 14981	FRIJOLE IV	1062	548	24	18S	15E
A MC 14982	FRIJOLE V	1062	549	24	18S	15E
A MC 14984	FRIJOLE VII	1062	551	24	18S	15E
A MC 14985	FRIJOLE VIII	1062	552	24	18S	15E
A MC 14986	FRIJOLE IX	1062	553	24	18S	15E
A MC 14987	FRIJOLE X	1070	494	25	18S	15E
A MC 14988	FRIJOLE XI	1454	349	25	18S	15E
A MC 14989	FRIJOLE XI EXTENSION	1454	350	25	18S	15E
A MC 15002	DEERING SPRINGS NO. 2 A/ RELOCATION	5636	741	6	19S	16E
A MC 15003	DEERING SPRINGS NO. 4 A/ RELOCATION	5636	742	6	19S	16E
A MC 15004	DEERING SPRINGS NO. 6 A/ RELOCATION	5636	743	6	19S	16E
A MC 15005	DEERING SPRINGS NO. 8 A/ RELOCATION	5636	744	6	19S	16E
A MC 15006	DEERING SPRINGS NO. 10 A/ RELOCATION	5636	745	6	19S	16E

RECEIVED
 B.L.M. STATE OFFICE *CB*
 DEC 22 1986

7:45 A.M.
 PHOENIX, ARIZONA

Location Notice Posted:
 G & SR B&M
 Pima County, Arizona

B.L.M. Serial No.	Name of Claim	Book	Page	Sec.	Twp.	Rge.
A MC 15007	DEERING SPRINGS NO. 12 A/ RELOCATION	5636	746	6	19S	16E
A MC 15008	DEERING SPRINGS NO. 14 A/ RELOCATION	5636	747	6	19S	16E
A MC 15009	DEERING SPRINGS NO. 15 A/ RELOCATION	5636	748	6	19S	16E
A MC 15010	DEERING SPRINGS NO. 16 A/ RELOCATION	5636	749	6	19S	16E
A MC 15011	DEERING SPRINGS NO. 17 A/ RELOCATION	5636	750			
	DEERING SPRINGS NO. 17A/ AMENDED	6126	1204-05	6	19S	16E
A MC 15012	DEERING SPRINGS NO. 21 A/ RELOCATION	5636	751	6	19S	16E
A MC 15013	DEERING SPRINGS NO. 22 A/ RELOCATION	5636	752	6	19S	16E
A MC 15014	DEERING SPRINGS NO. 23 A/ RELOCATION	5636	753	6	19S	16E
A MC 15015	DEERING SPRINGS NO. 24 A/ RELOCATION	5636	754	6	19S	16E
A MC 15016	DEERING SPRINGS NO. 25 A/ RELOCATION	5636	755	6	19S	16E
A MC 15017	DEERING SPRINGS NO. 26 A/ RELOCATION	5636	756	6	19S	16E
A MC 15018	DEERING SPRINGS NO. 27 A/ RELOCATION	5636	757	6	19S	16E
A MC 15019	DEERING SPRINGS NO. 28 A/ RELOCATION	5636	758			
	DEERING SPRINGS NO. 28A/ AMENDED	6126	1206-07	6	19S	16E
A MC 15020	DEERING SPRINGS NO. 29 A/ RELOCATION	5636	759	6	19S	16E
A MC 15021	DEERING SPRINGS NO. 30 A/ RELOCATION	5636	760	6	19S	16E
A MC 15022	DEERING SPRINGS NO. 31 A/ RELOCATION	5636	761	6	19S	16E
A MC 15023	DEERING SPRINGS NO. 32 A/ RELOCATION	5636	762	6	19S	16E
A MC 15024	DEERING SPRINGS NO. 33 A/ RELOCATION	5636	763	6	19S	16E
A MC 15025	DEERING SPRINGS NO. 34 A/ RELOCATION	5636	764	6	19S	16E
A MC 15026	DEERING SPRINGS NO. 35 A/ RELOCATION	5636	765	6	19S	16E
A MC 15027	DEERING SPRINGS NO. 36 A/ RELOCATION	5636	766	6	19S	16E
A MC 15028	DEERING SPRINGS NO. 37 A/ RELOCATION	5636	767	6	19S	16E
A MC 15029	DEERING SPRINGS NO. 38 A RELOCATION	5636	768	6	19S	16E
A MC 15030	DEERING SPRINGS NO. 39 A/ RELOCATION	5636	769	6	19S	16E
A MC 15031	DEERING SPRINGS NO. 42 A/ RELOCATION	5636	770	7	19S	16E
A MC 15032	DEERING SPRINGS NO. 51 A/ RELOCATION	5636	771	7	19S	16E
A MC 15033	DEERING SPRINGS NO. 52 A/ RELOCATION	5636	772	7	19S	16E
A MC 25210	KID 1	3368	529	18	18S	16E
A MC 25211	KID 2	3368	530	18	18S	16E
A MC 25212	KID 3	3368	531	18	18S	16E
A MC 25213	KID 4	3368	532	18	18S	16E
A MC 25214	KID 5	3368	533	18	18S	16E

RECEIVED
B.L.M. AZ STATE OFFICE

DEC 22 1986 *cb*

7:45 A.M.

PHOENIX, ARIZONA

Location Notice Posted:
G & SR B&M
Pima County, Arizona

E.L.M. Serial No.	Name of Claim	Book	Page	Sec.	Twp.	Rge.
A MC 25215	KID 6	3368	534	18	18S	16E
A MC 25216	KID 7	3368	535	18	18S	16E
A MC 25217	KID 8	3368	537	18	18S	16E
A MC 25218	KID 9	3368	536	18	18S	16E
A MC 25219	KID 10	3368	538	19	18S	16E
A MC 25220	KID 11	3368	539	19	18S	16E
A MC 25221	KID 12	3368	540	19	18S	16E
A MC 25222	KID 13	3368	541	19	18S	16E
A MC 25223	KID 14	3368	542	20	18S	16E
A MC 25224	KID 15	3368	543	20	18S	16E
A MC 25225	KID 16	3368	544	20	18S	16E
A MC 25226	KID 17	3368	545	20	18S	16E
A MC 25227	KID 18	3368	546	20	18S	16E
A MC 25228	KID 19	3368	547	20	18S	16E
A MC 25229	KID 20	3368	548	20	18S	16E
A MC 25230	KID 21	3368	549	20	18S	16E
A MC 25231	KID 22	3368	550	20	18S	16E
A MC 25232	KID 23	3368	551	20	18S	16E
A MC 25233	KID 24	3368	552	20	18S	16E
A MC 25234	KID 25	3368	553	20	18S	16E
A MC 25235	KID 26	3368	554	20	18S	16E
A MC 25236	KID 27	3368	555	20	18S	16E
A MC 25237	KID 28	3368	556	20	18S	16E
A MC 25238	KID 29	3368	557			
	KID 29/AMENDED	6216	1001-02	20	18S	16E
A MC 25239	KID 30	3368	558			
	KID 30/AMENDED	3681	129	20	18S	16E
A MC 25240	KID 31	3368	559	20	18S	16E
A MC 25241	KID 32	3368	560	20	18S	16E
A MC 25242	KID 33	3368	561	20	18S	16E
A MC 25243	KID 34	3368	562	20	18S	16E
A MC 25244	KID 35	3368	563	20	18S	16E
A MC 25245	KID 36	3368	564	20	18S	16E
A MC 25246	KID 37	3368	565	20	18S	16E
A MC 25247	KID 38	3368	566	20	18S	16E
A MC 25248	KID 39	3368	567	20	18S	16E
A MC 25249	KID 40	3368	568	20	18S	16E
A MC 25250	KID 41	3368	569	20	18S	16E
A MC 25251	KID 42	3368	570	20	18S	16E
A MC 25252	KID 43	3368	571	20	18S	16E
A MC 25253	KID 44	3368	572	20	18S	16E
A MC 25254	KID 45	3368	573	20	18S	16E
A MC 25255	KID 46	3368	574			
	KID 46/AMENDED	6216	1003-04	20	18S	16E
A MC 25256	KID 47	3368	575			
	KID 47/AMENDED	6216	1005-06	20	18S	16E
A MC 25257	WASP 52	3786	52			
	WASP 52/AMENDED	6216	955-956	29	18S	16E
A MC 25258	WASP 53	3786	53			
	WASP 53/AMENDED	6216	957-958	29	18S	16E
A MC 25259	WASP 54	3786	54	29	18S	16E
A MC 25260	WASP 55	3786	55	31	18S	16E
A MC 25261	WASP 56	3786	56	20	18S	16E
A MC 25262	WASP 57	3786	57	20	18S	16E
A MC 25263	WASP 58	3786	58			
	WASP 58/AMENDED	3842	133	20	18S	16E
A MC 25264	WASP 60	3786	59			
	WASP 60/AMENDED	6216	959-960	32	18S	16E
A MC 25265	WASP 61	3786	60			
	WASP 61/AMENDED	6216	961-962	32	18S	16E
A MC 25268	WASP 101	3786	63	32	18S	16E
A MC 25269	WASP 102	3786	64	32	18S	16E
A MC 25270	WASP 103	3786	65	32	18S	16E
A MC 25271	WASP 104	3786	66	32	18S	16E

RECEIVED
 B.L. AZ STATE OFFICE
 DEC 22 1986

Location Notice Posted:
 G & SR B&M
 Pima County, Arizona

7:45 A.M.

PHOENIX, ARIZONA

B.L.M. Serial No.	Name of Claim	Book	Page	Sec.	Twp.	Rge.
A MC 25272	WASP 105	3786	67	32	18S	16E
A MC 25273	WASP 106	3786	68	32	18S	16E
A MC 25274	WASP 107	3786	69	32	18S	16E
A MC 25275	WASP 111	3786	70	17	18S	16E
A MC 25276	WASP 112	3786	71	17	18S	16E
A MC 25277	WASP 113	3786	72	17	18S	16E
A MC 25278	WASP 114	3786	73	17	18S	16E
A MC 25279	WASP 115	3786	74	17	18S	16E
A MC 25280	WASP 116	3786	75	17	18S	16E
A MC 25281	WASP 117	3786	76	17	18S	16E
A MC 25282	WASP 118	3786	77	17	18S	16E
A MC 25283	WASP 119	3786	78	17	18S	16E
A MC 25284	WASP 120	3786	79	17	18S	16E
A MC 25285	WASP 121	3786	80	17	18S	16E
A MC 25286	WASP 122	3786	81	17	18S	16E
A MC 25287	WASP 123	3786	82	17	18S	16E
A MC 25288	WASP 124	3786	83	17	18S	16E
A MC 25289	WASP 125	3786	84	17	18S	16E
A MC 25290	WASP 126	3786	85	17	18S	16E
A MC 25291	WASP 127	3786	86	17	18S	16E
A MC 25292	WASP 128	3786	87	17	18S	16E
A MC 25293	WASP 129	3786	88	17	18S	16E
A MC 25294	WASP 130	3786	89	17	18S	16E
A MC 25295	WASP 201	3786	90	32	18S	16E
A MC 25296	WASP 202	3786	91	32	18S	16E
A MC 25297	WASP 203	3786	92	32	18S	16E
A MC 25298	WASP 204	3786	93	32	18S	16E
A MC 25299	WASP 205	3786	94	32	18S	16E
A MC 25300	WASP 206	3786	95	32	18S	16E
A MC 25301	WASP 207	3786	96	32	18S	16E
A MC 25302	WASP 208	3786	97	32	18S	16E
A MC 25303	WASP 209	3786	98	32	18S	16E
A MC 25304	WASP 210	3786	99	32	18S	16E
A MC 25305	WASP 211	3786	100	32	18S	16E
A MC 25306	WASP 212	3786	101	32	18S	16E
A MC 25307	WASP 213	3786	102	32	18S	16E
A MC 25308	WASP 214	3786	103	32	18S	16E
A MC 25309	WASP 215	3786	104	32	18S	16E
A MC 25310	WASP 216	3786	105	32	18S	16E
A MC 25311	WASP 217	3786	106	32	18S	16E
A MC 25312	WASP 218	3786	107	32	18S	16E
A MC 25317	WASP 223	3786	112	17	18S	16E
A MC 25318	WASP 224	3786	113	17	18S	16E
A MC 25319	WASP 225	3786	114	17	18S	16E
A MC 25320	WASP 226	3786	115	17	18S	16E
A MC 25321	WASP 227	3786	116	17	18S	16E
A MC 25322	WASP 228	3786	117	17	18S	16E
A MC 25323	WASP 229	3786	118	17	18S	16E
A MC 25324	WASP 230	3786	119	17	18S	16E
A MC 25325	WASP 231	3786	120	17	18S	16E
A MC 25326	WASP 232	3786	121	17	18S	16E
A MC 25327	WASP 233	3786	122	17	18S	16E
A MC 25328	WASP 234	3786	123	17	18S	16E
A MC 25329	WASP 235	3786	124	17	18S	16E
A MC 25330	WASP 236	3786	125	17	18S	16E
A MC 25331	WASP 237	3786	126	17	18S	16E
A MC 25332	WASP 238	3786	127	17	18S	16E
A MC 25333	WASP 239	3786	128	17	18S	16E
A MC 25334	WASP 240	3786	129	17	18S	16E
A MC 25335	WASP 241	3786	130	17	18S	16E
A MC 25336	WASP 242	3786	131	17	18S	16E
A MC 25337	WASP 301	3786	132	33	18S	16E
A MC 25338	WASP 302	3786	133	33	18S	16E
A MC 25339	WASP 303	3786	134	33	18S	16E

RECEIVED
B.L.M. AZ STATE OFFICE
DEC 22 1986 *cb*

7:45 A.M.
PHOENIX, ARIZONA

Location Notice Posted:
G & SR B&M
Pima County, Arizona

B.L.M. Serial No.	Name of Claim	Book	Page	Sec.	Twp.	Rge.
A MC 25340	WASP 304	3786	135	33	18S	16E
A MC 25341	WASP 305	3786	136	33	18S	16E
A MC 25342	WASP 306	3786	137	33	18S	16E
A MC 25343	WASP 307	3786	138	33	18S	16E
A MC 25344	WASP 308	3786	139	33	18S	16E
A MC 25345	WASP 309	3786	140	33	18S	16E
A MC 25346	WASP 310	3786	141	33	18S	16E
A MC 25347	WASP 311	3786	142	33	18S	16E
A MC 25348	WASP 312	3786	143	33	18S	16E
A MC 25349	WASP 313	3786	144	33	18S	16E
A MC 25350	WASP 314	3786	145	33	18S	16E
A MC 25351	WASP 315	3786	146	33	18S	16E
A MC 25352	WASP 316	3786	147	33	18S	16E
A MC 25353	WASP 317	3786	148	33	18S	16E
A MC 25354	WASP 318	3786	149	33	18S	16E
A MC 25355	WASP 319	3786	150			
	WASP 319/AMENDED	6216	975-976	33	18S	16E
A MC 25356	WASP 320	3786	151	33	18S	16E
A MC 25357	WASP 321	3786	152			
	WASP 321/AMENDED	6216	977-978	28	18S	16E
A MC 25358	WASP 322	3786	153	28	18S	16E
A MC 25359	WASP 323	3786	154			
	WASP 323/AMENDED	6216	979-980	28	18S	16E
A MC 25360	WASP 324	3786	155	28	18S	16E
A MC 25361	WASP 325	3786	156			
	WASP 325/AMENDED	6216	981-982	28	18S	16E
A MC 25362	WASP 326	3786	157	28	18S	16E
A MC 25363	WASP 327	3786	158			
	WASP 327/AMENDED	6216	983-984	28	18S	16E
A MC 25364	WASP 328	3786	159	28	18S	16E
A MC 25365	WASP 329	3786	160			
	WASP 329/AMENDED	6216	985-986	28	18S	16E
A MC 25366	WASP 330	3786	161	28	18S	16E
A MC 25367	WASP 331	3786	162			
	WASP 331/AMENDED	6216	987-988	28	18S	16E
A MC 25368	WASP 332	3786	163	28	18S	16E
A MC 25369	WASP 333	3786	164			
	WASP 333/AMENDED	6216	989-990	28	18S	16E
A MC 25370	WASP 334	3786	165	28	18S	16E
A MC 25371	WASP 335	3786	166			
	WASP 335/AMENDED	6216	991-992	28	18S	16E
A MC 25372	WASP 336	3786	167	28	18S	16E
A MC 25373	WASP 337	3786	168			
	WASP 337/AMENDED	6216	993-994	28	18S	16E
A MC 25374	WASP 338	3786	169	28	18S	16E
A MC 25375	WASP 339	3786	170			
	WASP 339/AMENDED	6216	995-996	21	18S	16E
A MC 25376	WASP 340	3786	171	21	18S	16E
A MC 25377	WASP 341	3786	172	21	18S	16E
A MC 25378	WASP 342	3786	173	21	18S	16E
A MC 25379	WASP 343	3786	174	21	18S	16E
A MC 25380	WASP 344	3786	175	21	18S	16E
A MC 25381	WASP 345	3786	176	21	18S	16E
A MC 25382	WASP 346	3786	177	21	18S	16E
A MC 25383	WASP 347	3786	178	21	18S	16E
A MC 25384	WASP 348	3786	179	21	18S	16E
A MC 25385	WASP 349	3786	180	21	18S	16E
A MC 25386	WASP 350	3786	181	21	18S	16E
A MC 25387	WASP 351	3786	182	21	18S	16E
A MC 25388	WASP 352	3786	183	21	18S	16E
A MC 25389	WASP 353	3786	184	21	18S	16E
A MC 25390	WASP 354	3786	185	21	18S	16E
A MC 25391	WASP 355	3786	186	21	18S	16E
A MC 25392	WASP 356	3786	187	21	18S	16E

RECEIVED
 B.L.M. AZ STATE OFFICE
 DEC 22 1986 C B

Location Notice Posted:
 G & SR B&M
 Pima County, Arizona

B.L.M. Serial No.	Name of Claim	7:45 A.M. PHOENIX, ARIZONA Book	Page	Sec.	Twp.	Rge.
A MC 25393	WASP 357	3786	188	21	18S	16E
A MC 25394	WASP 358	3786	189	21	18S	16E
A MC 25395	WASP 359	3786	190	16	18S	16E
A MC 25396	WASP 360	3786	191	16	18S	16E
A MC 25397	WASP 361	3786	192	16	18S	16E
A MC 25398	WASP 362	3786	193	16	18S	16E
A MC 25399	WASP 363	3786	194	16	18S	16E
A MC 25400	WASP 364	3786	195	16	18S	16E
A MC 25401	WASP 365	3786	196	16	18S	16E
A MC 25402	WASP 366	3786	197	16	18S	16E
A MC 25403	WASP 367	3786	198	16	18S	16E
A MC 25404	WASP 368	3786	199	16	18S	16E
A MC 25405	WASP 369	3786	200	16	18S	16E
A MC 25406	WASP 370	3786	201	16	18S	16E
A MC 25407	WASP 371	3786	202	16	18S	16E
A MC 25408	WASP 372	3786	203	16	18S	16E
A MC 25409	WASP 373	3786	204	16	18S	16E
A MC 25410	WASP 374	3786	205	16	18S	16E
A MC 25411	WASP 375	3786	206	16	18S	16E
A MC 25412	WASP 376	3786	207	16	18S	16E
A MC 25413	WASP 377	3786	208	16	18S	16E
A MC 25414	WASP 378	3786	209	16	18S	16E
A MC 25415	WASP 401	3786	210	33	18S	16E
A MC 25417	WASP 403	3786	212	33	18S	16E
A MC 25419	WASP 405	3786	214	33	18S	16E
A MC 25421	WASP 407	3786	216	33	18S	16E
A MC 25422	WASP 408	3786	217	33	18S	16E
A MC 25423	WASP 409	3786	218	33	18S	16E
A MC 25424	WASP 410	3786	219	33	18S	16E
A MC 25425	WASP 411	3786	220	33	18S	16E
A MC 25426	WASP 412	3786	221	33	18S	16E
A MC 25427	WASP 413	3786	222	33	18S	16E
A MC 25428	WASP 414	3786	223	33	18S	16E
A MC 25429	WASP 415	3786	224	33	18S	16E
A MC 25430	WASP 416	3786	225	33	18S	16E
A MC 25431	WASP 417	3786	226	33	18S	16E
A MC 25432	WASP 418	3786	227	33	18S	16E
A MC 25457	WASP 443	3786	252	21	18S	16E
A MC 25458	WASP 444	3786	253	21	18S	16E
A MC 25459	WASP 445	3786	254	21	18S	16E
A MC 25460	WASP 446	3786	255	21	18S	16E
A MC 25461	WASP 447	3786	256	21	18S	16E
A MC 25462	WASP 448	3786	257	21	18S	16E
A MC 25463	WASP 449	3786	258	22	18S	16E
A MC 25464	WASP 450	3786	259	22	18S	16E
A MC 25465	WASP 451	3786	260	16	18S	16E
A MC 25466	WASP 452	3786	261	16	18S	16E
A MC 25485	WASP 471	3786	280	21	18S	16E
A MC 25486	WASP 472	3786	281	21	18S	16E
A MC 25529	WASP 543	3786	324	22	18S	16E
A MC 25530	WASP 544	3786	325	22	18S	16E
A MC 25531	WASP 545	3786	326	22	18S	16E
A MC 25532	WASP 546	3786	327	22	18S	16E
A MC 25533	WASP 547	3786	328	22	18S	16E
A MC 25534	WASP 548	3786	329	22	18S	16E
A MC 25535	WASP 549	3786	330	22	18S	16E
A MC 25536	WASP 550	3786	331	22	18S	16E
A MC 25537	WASP 551	3786	332	22	18S	16E
A MC 25538	WASP 552	3786	333	22	18S	16E
A MC 25539	WASP 553	3786	334	22	18S	16E
A MC 25540	WASP 554	3786	335	22	18S	16E
A MC 25541	WASP 555	3786	336	22	18S	16E
A MC 25542	WASP 556	3786	337	22	18S	16E
A MC 25543	WASP 557	3786	338	22	18S	16E

RECEIVED
 BLM. AZ STATE OFFICE
 DEC 22 1986 *eb*

Location Notice Posted:
 G & SR B&M
 Pima County, Arizona

7:45 A.M.
 PHOENIX, ARIZONA

.L.M. Serial No.	Name of Claim	Book	Page	Sec.	Twp.	Rge.
A MC 25544	WASP 558	3786	339	22	18S	16E
A MC 25545	WASP 559	3786	340	15	18S	16E
A MC 25546	WASP 560	3786	341	15	18S	16E
A MC 25611	WASP 647	3786	406	22	18S	16E
A MC 25613	WASP 649	3786	408	22	18S	16E
A MC 25615	WASP 651	3786	410	22	18S	16E
A MC 25617	WASP 653	3786	412	22	18S	16E
A MC 25619	WASP 655	3786	414	22	18S	16E
A MC 25661	MAX 40	4792	583	10	19S	16E
A MC 25662	MAX 41	4792	584	9	19S	16E
A MC 25663	MAX 42	4792	585	9	19S	16E
A MC 25664	MAX 43	4792	586	4	19S	16E
A MC 25665	MAX 44	4792	587	4	19S	16E
A MC 25666	MAX 45	4792	588	4	19S	16E
A MC 25667	MAX 46	4792	589	4	19S	16E
A MC 25668	MAX 47	4792	590	4	19S	16E
A MC 25669	MAX 48	4792	591	4	19S	16E
A MC 25670	MAX 49	4792	592	4	19S	16E
A MC 25672	MAX 51	4792	594	4	19S	16E
A MC 25674	MAX 53	4792	596	4	19S	16E
A MC 25676	MAX 55	4792	598	4	19S	16E
A MC 25678	MAX 57	4792	600	4	19S	16E
A MC 25680	MAX 59	4792	602	4	19S	16E
A MC 25682	MAX 61	4792	604	4	19S	16E
A MC 25683	MAX 62	4792	605	4	19S	16E
A MC 25684	MAX 63	4792	606	4	19S	16E
A MC 25685	MAX 64	4792	607	4	19S	16E
A MC 25686	MAX 65	4792	608	4	19S	16E
A MC 25687	MAX 66	4792	609	4	19S	16E
A MC 25688	MAX 67	4792	610	4	19S	16E
A MC 25689	MAX 68	4792	611	4	19S	16E
A MC 25690	MAX 69	4792	612	4	19S	16E
A MC 25691	MAX 70	4792	613	4	19S	16E
A MC 25692	MAX 71	4792	614	4	19S	16E
A MC 25693	MAX 72	4792	615	4	19S	16E
A MC 25694	MAX 73	4792	616	4	19S	16E
A MC 25695	MAX 74	4792	617	4	19S	16E
A MC 25696	MAX 75	4792	618	4	19S	16E
A MC 25697	MAX 76	4792	619	4	19S	16E
A MC 25698	MAX 77	4792	620	4	19S	16E
A MC 25699	MAX 78	4792	621	4	19S	16E
A MC 25700	MAX 79	4792	622	9	19S	16E
A MC 25701	MAX 80	4792	623	9	19S	16E
A MC 25702	MAX 81	4792	624	8	19S	16E
A MC 25703	MAX 82	4792	625	8	19S	16E
A MC 25704	MAX 83	4792	626	5	19S	16E
A MC 25705	MAX 84	4792	627	5	19S	16E
A MC 25706	MAX 85	4792	628	5	19S	16E
A MC 25707	MAX 86	4792	629	5	19S	16E
A MC 25708	MAX 87	4792	630	5	19S	16E
A MC 25709	MAX 88	4792	631	5	19S	16E
A MC 25710	MAX 89	4792	632	5	19S	16E
A MC 25711	MAX 90	4792	633	5	19S	16E
A MC 25712	MAX 91	4792	634	5	19S	16E
A MC 25713	MAX 92	4792	635	5	19S	16E
A MC 25714	MAX 93	4792	636	5	19S	16E
A MC 25715	MAX 94	4792	637	5	19S	16E
A MC 25716	MAX 95	4792	638	5	19S	16E
A MC 25717	MAX 96	4792	639	5	19S	16E
A MC 25718	MAX 97	4792	640	5	19S	16E
A MC 25719	MAX 98	4792	641	5	19S	16E
A MC 25720	MAX 99	4792	642	5	19S	16E
A MC 25721	MAX 100	4792	643	5	19S	16E
A MC 25722	MAX 101	4792	644	5	19S	16E

RECEIVED
 B.L.M. AZ STATE OFFICE
 DEC 22 1986

Location Notice Posted:
 G & SR B&M
 Pima County, Arizona

B.L.M. Serial No.	Name of Claim	7:45 A.M. PHOENIX, ARIZONA	Book	Page	Sec.	Twp.	Rge.
A MC 25723	MAX 102		4792	645	5	19S	16E
A MC 25724	MAX 103		4792	646	5	19S	16E
A MC 25725	MAX 104		4792	647	5	19S	16E
A MC 25726	MAX 105		4792	648	5	19S	16E
A MC 25727	MAX 106		4792	649	5	19S	16E
A MC 25728	MAX 107		4792	650	5	19S	16E
A MC 25729	MAX 108		4792	651	5	19S	16E
A MC 25730	MAX 109		4792	652	5	19S	16E
A MC 25731	MAX 110		4792	653	5	19S	16E
A MC 25732	MAX 111		4792	654	5	19S	16E
A MC 25733	MAX 112		4792	655	5	19S	16E
A MC 25734	MAX 113		4792	656	5	19S	16E
A MC 25735	MAX 114		4792	657	5	19S	16E
A MC 25736	MAX 115		4792	658	5	19S	16E
A MC 25737	MAX 116		4792	659	5	19S	16E
A MC 25738	MAX 117		4792	660	5	19S	16E
A MC 25739	MAX 118		4792	661	5	19S	16E
A MC 25740	MAX 119		4792	662	8	19S	16E
A MC 25741	MAX 120		4792	663	8	19S	16E
A MC 27423	ELK 1		3368	576	12	18S	15E
A MC 27424	ELK 2		3368	577	12	18S	15E
A MC 27425	ELK 3		3368	578	12	18S	15E
A MC 27426	ELK 4		3368	579	12	18S	15E
A MC 27427	ELK 5		3368	580	12	18S	15E
A MC 27428	ELK 6		3368	581	12	18S	15E
A MC 27429	ELK 7		3368	582	12	18S	15E
A MC 27430	ELK 8		3368	583	12	18S	15E
A MC 27431	ELK 9		3368	584	12	18S	15E
A MC 27432	ELK 10		3368	585	12	18S	15E
A MC 27433	ELK 11		3368	586	12	18S	15E
A MC 27434	ELK 12		3368	587	12	18S	15E
A MC 27435	ELK 13		3368	588	12	18S	15E
A MC 27436	ELK 14		3368	589	12	18S	15E
A MC 27437	ELK 15		3368	590	12	18S	15E
A MC 27438	ELK 16		3368	591	12	18S	15E
A MC 27439	ELK 17		3368	592	12	18S	15E
A MC 27440	ELK 18		3368	593	12	18S	15E
A MC 27441	ELK 24 A		3423	185	11	18S	15E
A MC 27442	ELK 26 A		3423	186	11	18S	15E
A MC 27443	ELK 27 A		3423	187	11	18S	15E
A MC 27444	ELK 28 A		3423	188	11	18S	15E
A MC 27445	ELK 29		3368	604	11	18S	15E
A MC 27446	ELK 30		3368	605	11	18S	15E
A MC 27447	ELK 31		3368	606	11	18S	15E
A MC 27448	ELK 32		3368	607	11	18S	15E
A MC 27449	ELK 33		3368	608	11	18S	15E
A MC 27450	ELK 34		3368	609	11	18S	15E
A MC 27451	ELK 35		3368	610			
	ELK 35/AMENDED		6121	1273-74	13	18S	15E
A MC 27452	ELK 36		3368	611	13	18S	15E
A MC 27453	ELK 37		3368	612	13	18S	15E
A MC 27454	ELK 38		3368	613	13	18S	15E
A MC 27455	ELK 39		3368	614	13	18S	15E
A MC 27456	ELK 40		3368	615	13	18S	15E
A MC 27457	ELK 41		3368	616	13	18S	15E
A MC 27458	ELK 42		3368	617	13	18S	15E
A MC 27459	ELK 43		3368	618	13	18S	15E
A MC 27460	ELK 44		3368	619	13	18S	15E
A MC 27461	ELK 45		3368	620	13	18S	15E
A MC 27462	ELK 46		3368	621	13	18S	15E
A MC 27463	ELK 47		3368	622	13	18S	15E
A MC 27464	ELK 48		3368	623	13	18S	15E
A MC 27465	ELK 70		3368	645	7	18S	16E
A MC 27466	ELK 71		3368	646	7	18S	16E

RECEIVED
 B.L.M. AZ STATE OFFICE
 DEC 22 1986 *cb*

Location Notice Posted:
 G & SR B&M
 Pima County, Arizona

7:45 A.M.

B.L.M. Serial No.	Name of Claim	PHOENIX, ARIZONA Book	Page	Sec.	Twp.	Rge.
A MC 27467	ELK 72	3368	647	7	18S	16E
A MC 27468	ELK 73	3368	648	7	18S	16E
A MC 27469	ELK 74	3368	649	7	18S	16E
A MC 27470	ELK 75	3368	650	7	18S	16E
A MC 27471	ELK 76	3368	651	7	18S	16E
A MC 27472	ELK 77	3368	652	7	18S	16E
A MC 27473	ELK 78	3368	653	7	18S	16E
A MC 27474	ELK 79	3368	654	7	18S	16E
A MC 27475	ELK 80	3368	655	7	18S	16E
A MC 27476	ELK 81	3368	656	7	18S	16E
A MC 27477	ELK 82	3368	657	12	18S	15E
A MC 27478	ELK 83	3368	658	12	18S	15E
A MC 27479	ELK 84	3368	659	12	18S	15E
A MC 27480	ELK 85	3368	660	12	18S	15E
A MC 27481	ELK 86	3368	661	12	18S	15E
A MC 27482	ELK 87	3368	662	12	18S	15E
A MC 27483	ELK 88	3368	663	12	18S	15E
A MC 27484	ELK 89	3368	664	12	18S	15E
A MC 27485	ELK 90	3368	665	12	18S	15E
A MC 27486	ELK 91	3368	666	12	18S	15E
A MC 27487	ELK 92	3368	667	12	18S	15E
A MC 27488	ELK 93	3368	668	12	18S	15E
A MC 27489	ELK 94	3368	669	12	18S	15E
A MC 27490	ELK 95	3368	670	12	18S	15E
A MC 27491	ELK 96	3368	671	12	18S	15E
A MC 27492	ELK 97	3368	672	12	18S	15E
A MC 27493	ELK 98	3368	673	12	18S	15E
A MC 27494	ELK 99	3368	674	12	18S	15E
A MC 27495	ELK 100A	3423	189	11	18S	15E
A MC 27496	ELK 101A	3423	190	11	18S	15E
A MC 27497	ELK 102	3368	677	11	18S	15E
A MC 27498	ELK 103	3368	678	11	18S	15E
A MC 27499	ELK 104	3368	679	11	18S	15E
A MC 27500	ELK 105	3368	680	11	18S	15E
A MC 27501	ELK 106	3368	681	11	18S	15E
A MC 27502	ELK 107	3368	682	11	18S	15E
A MC 27503	ELK 108	3368	683	11	18S	15E
A MC 27504	ELK 109	3368	684	10	18S	15E
A MC 27505	ELK 110	3368	685	10	18S	15E
A MC 27506	ELK 111	3368	686	10	18S	15E
A MC 27507	ELK 112	3368	687	10	18S	15E
A MC 27508	ELK 115	3368	690	11	18S	15E
A MC 27513	ALPINE #5	2221	495			
	ALPINE #5/AMENDED	6121	1283-84	18	18S	16E
A MC 27514	ALPINE #6	2221	496			
	ALPINE #6/AMENDED	6121	1285-86	18	18S	16E
A MC 27515	ALPINE #7	2221	497			
	ALPINE #7/AMENDED	6121	1287-88	18	18S	16E
A MC 27516	ALPINE #8	2221	498			
	ALPINE #8/AMENDED	6121	1289-90	18	18S	16E
A MC 27517	ALPINE #9	2221	499			
	ALPINE #9/AMENDED	6121	1291-92	18	18S	16E
A MC 27518	ALPINE #10	2221	500			
	ALPINE #10/AMENDED	6121	1293-94	13	18S	15E
A MC 27519	ALPINE #11	2221	501			
	ALPINE #11/AMENDED	6121	1295-96	13	18S	15E
A MC 27520	ALPINE #12	2221	502			
	ALPINE #12/AMENDED	6121	1297-98	13	18S	15E
A MC 27521	ALPINE #13	2221	503	13	18S	15E
A MC 27522	ALPINE #14	2221	504	13	18S	15E
A MC 27523	ALPINE #15	2221	505	18	18S	16E
A MC 27524	ALPINE #16	2221	506	18	18S	16E
A MC 27525	ALPINE #17	2221	507	18	18S	16E
A MC 27526	ALPINE #18	2221	508	18	18S	16E

RESERVED
B.L.M. AZ STATE OFFICE
DEC 22 1986
7:45 A.M.
PHOENIX, ARIZONA

RECEIVED
B.L.M. AZ STATE OFFICE
JUN 1 1986

Location Notice Posted:
G & SR B&M
Pima County, Arizona

B.L.M. Serial No.	Name of Claim	Book	Page	Sec.	Twp.	Rge.
A MC 27527	ALPINE #19	2230	138	18	18S	16E
A MC 27528	ALPINE #20	2230	139	18	18S	16E
A MC 27529	ALPINE #21	2230	140	18	18S	16E
A MC 27530	ALPINE #22	2230	141	18	18S	16E
A MC 27531	ALPINE #23	2230	142	18	18S	16E
A MC 27532	ALPINE #24	2230	143	18	18S	16E
A MC 27533	DOE 1	3366	300	23	18S	15E
A MC 27534	DOE 2	3366	301	23	18S	15E
A MC 27535	DOE 3	3366	302	23	18S	15E
A MC 27536	DOE 4	3366	303	23	18S	15E
A MC 27537	DOE 5	3366	304	26	18S	15E
A MC 27538	DOE 6	3366	305	26	18S	15E
A MC 27539	DOE 7	3366	306	26	18S	15E
A MC 27540	DOE 8	3366	307	26	18S	15E
A MC 27541	DOE 9	3366	308	26	18S	15E
A MC 27542	DOE 10	3366	309	26	18S	15E
A MC 27543	DOE 11	3366	310	26	18S	15E
A MC 27544	DOE 12	3366	311	26	18S	15E
A MC 27545	DOE 13A	3487	172	26	18S	15E
A MC 27546	DOE 14A	3487	173	26	18S	15E
A MC 27547	DOE 15A	3487	174	26	18S	15E
A MC 27548	DOE 16A	3487	175	26	18S	15E
A MC 27549	DOE 17A	3487	176	26	18S	15E
A MC 27550	DOE 18A	3487	177	26	18S	15E
A MC 27551	DOE 19A	3487	178	26	18S	15E
A MC 27552	DOE 20A	3487	179	26	18S	15E
A MC 27553	DOE 21A	3487	180	26	18S	15F
A MC 27554	DOE 22A	3487	181	26	18S	15E
A MC 27565	DOE 33	3363	430	23	18S	15E
A MC 27566	DOE 34	3363	431	23	18S	15E
A MC 27574	PAUL 8	3786	423	34	18S	15E
A MC 27576	PAUL 10	3786	425	34	18S	15E
A MC 27578	PAUL 12	3786	427	34	18S	15E
A MC 27580	PAUL 14	3786	429	34	18S	15E
A MC 27598	PAUL 32	3786	447	35	18S	15E
A MC 27600	PAUL 34	3786	449	35	18S	15E
A MC 27602	PAUL 36	3786	451	35	18S	15E
A MC 27603	PAUL 37	3786	452	35	18S	15E
A MC 27604	PAUL 38	3786	453	35	18S	15E
A MC 27605	PAUL 39	3786	454	35	18S	15E
A MC 27606	PAUL 40	3786	455	35	18S	15E
A MC 27607	PAUL 41	3786	456	35	18S	15E
A MC 27608	PAUL 42	3786	457	35	18S	15E
A MC 27609	PAUL 43	3786	458	35	18S	15E
A MC 27610	PAUL 44	3786	459	35	18S	15E
A MC 27612	PAUL 46	3786	461	35	18S	15E
A MC 27614	PAUL 48	3786	463	35	18S	15E
A MC 27616	PAUL 50	3786	465	35	18S	15E
A MC 27617	PAUL 51	3786	466			
A MC 27619	PAUL 51/AMENDED	6104	1279-80	35	18S	15E
A MC 27625	PAUL 53	3786	468			
A MC 27626	PAUL 53/AMENDED	6104	1281-82	35	18S	15E
A MC 27627	PAUL 59	3786	474			
A MC 27628	PAUL 59/AMENDED	6104	1291-92	35	18S	15E
A MC 27629	PAUL 60	3786	475			
A MC 27630	PAUL 60/AMENDED	6104	1293-94	35	18S	15E
A MC 27631	PAUL 61	3786	476	35	18S	15E
A MC 27632	PAUL 62	3786	477	35	18S	15E
A MC 27633	PAUL 63	3786	478	35	18S	15E
A MC 27634	PAUL 64	3786	479	35	18S	15E
A MC 27635	PAUL 65	3786	480	35	18S	15E
A MC 27636	PAUL 66	3786	481	35	18S	15E
A MC 27637	PAUL 67	3786	482	35	18S	15E
A MC 27638	PAUL 68	3786	483	35	18S	15E

RECEIVED
 B.L.M. AZ STATE OFFICE
 DEC 22 1986 *CB*

Location Notice Posted:
 G & SR B&M
 Pima County, Arizona

B.L.M. Serial No.	Name of Claim	7:45 A.M. PHOENIX, ARIZONA	Book	Page	Sec.	Twp.	Rge.
A MC 27635	PAUL 69		3786	484	35	18S	15E
A MC 27636	PAUL 70		3786	485	35	18S	15E
A MC 28871	SANTA RITA WEDGE		5901	1379	31	18S	16E
A MC 35995	ELK 49		3368	624	14	18S	15E
A MC 35996	ELK 50		3368	625	14	18S	15E
A MC 35997	ELK 51		3368	626	14	18S	15E
A MC 35998	ELK 52		3368	627	14	18S	15E
A MC 35999	ELK 53		3368	628	14	18S	15E
A MC 36000	ELK 54		3368	629	14	18S	15E
A MC 36001	ELK 55		3368	630	14	18S	15E
A MC 36002	ELK 56		3368	631	14	18S	15E
A MC 36003	ELK 57		3368	632	14	18S	15E
A MC 36004	ELK 58		3368	633	14	18S	15E
A MC 36005	ELK 59		3368	634	14	18S	15E
A MC 36006	ELK 60		3368	635	14	18S	15E
A MC 36007	ELK 61		3368	636	14	18S	15E
A MC 36008	ELK 62		3368	637	14	18S	15E
A MC 36009	ELK 63		3368	638	14	18S	15E
A MC 36010	ELK 64		3368	639	14	18S	15E
A MC 36011	ELK 65		3368	640	14	18S	15E
A MC 36012	ELK 66		3368	641	14	18S	15E
A MC 36013	ELK 67		3368	642	14	18S	15E
A MC 36014	ELK 68		3368	643	14	18S	15E
A MC 36015	ELK 69		3368	644	14	18S	15E
A MC 36016	ELK 113		3368	688	14	18S	15E
A MC 36017	ELK 114		3368	689	14	18S	15E
A MC 36018	BUZZARD NO. 2		2089	291	14	18S	15E
A MC 36019	BUZZARD NO. 3		2089	292	14	18S	15E
A MC 36020	BUZZARD NO. 4		2089	293	13	18S	15E
A MC 36021	BUZZARD NO. 5		2089	294	13	18S	15E
A MC 36022	SHADOW #1		2827	63	23	18S	15E
A MC 36023	SHADOW #2		2827	64	23	18S	15E
A MC 36024	SHADOW #3		2827	65	23	18S	15E
A MC 36025	SHADOW #4		2827	66	24	18S	15E
A MC 36026	JOHN 1		3934	508	24	18S	15E
A MC 36027	JOHN 2		3934	509	24	18S	15E
A MC 36028	FLYING DUTCHMAN NO. 2		2089	295	13	18S	15E
A MC 36029	FLYING DUTCHMAN NO. 3		2089	296	13	18S	15E
A MC 36030	FLYING DUTCHMAN NO. 4		2089	297	13	18S	15E
A MC 36031	FLYING DUTCHMAN NO. 5		2089	298	13	18S	15E
A MC 36032	FLYING DUTCHMAN NO. 6		2089	299			
A MC 36032	FLYING DUTCHMAN NO. 6/ AMENDED		6121	1267-68	13	18S	15E
A MC 36034	BLACK BESS NO. 2		2089	290	13	18S	15E
A MC 36036	K.W.L.		2078	442	13	18S	15E
A MC 36037	G.E.J.		2078	443	13	18S	15E
A MC 36038	R.F.E.		2078	444	24	18S	15E
A MC 36039	R.C.M.		2078	445	13	18S	15E
A MC 36040	SYCAMORE #1		2078	446	24	18S	15E
A MC 36041	SYCAMORE #2		2078	447	19	18S	16E
A MC 36042	SYCAMORE #3		2078	448	19	18S	16E
A MC 36043	SYCAMORE #4		2078	449			
A MC 36044	SYCAMORE #4/AMENDED		6121	1299-00	19	18S	16E
A MC 36044	SYCAMORE #5		2078	450			
A MC 36045	SYCAMORE #5/AMENDED		6121	1301-02	19	18S	16E
A MC 36045	SYCAMORE #6		2078	451			
A MC 36046	SYCAMORE #6/AMENDED		6121	1303-04	19	18S	16E
A MC 36046	SYCAMORE #7		2078	452			
A MC 36047	SYCAMORE #7/AMENDED		6121	1305-06	19	18S	16E
A MC 36047	SYCAMORE #8		2078	453			
A MC 36048	SYCAMORE #8/AMENDED		6121	1307-08	24	18S	15E
A MC 36048	SYCAMORE #9		2078	454	19	18S	16E
A MC 36049	SYCAMORE #10		2078	455	19	18S	16E
A MC 36050	SYCAMORE #11		2078	456	19	18S	16E

RECEIVED
 B.L.M. AZ STATE OFFICE
 DEC 22 1986

Location Notice Posted:
 G & SR B&M
 Pima County, Arizona

B.L.M.

Serial No.	Name of Claim	7:45 A.M. PHOENIX, ARIZONA	Book	Page	Sec.	Twp.	Rge.
A MC 36051	SYCAMORE #12		2078	457	19	18S	16E
A MC 36052	NARAGANSETT EXTENSION #1		937	372	19	18S	16E
A MC 36053	NARAGANSETT EXT #2		937	373	19	18S	16E
A MC 36054	NARAGANSETT EXTENSION #3		937	374	19	18S	16E
A MC 36055	NARAGANSETT EXTENSION #4		937	375	19	18S	16E
A MC 36056	NARAGANSETT EXTENSION #5		937	376	30	18S	16E
A MC 36057	NARAGANSETT EXTENSION #6		937	377	30	18S	16E
A MC 36058	NARAGANSETT EXTENSION #7		937	378	30	18S	16E
A MC 36059	NARAGANSETT EXTENSION #8		937	379	30	18S	16E
A MC 36060	NARRAGANSETT EXT. NO. 9		2020	358	30	18S	16E
A MC 36061	SCHWAB EXTENSION #1 NORTH WEST		1271	92	24	18S	15E
A MC 36062	ROCKY 1		3726	117	19	18S	16E
A MC 36063	AMOLE NO. 2		2051	262	19	18S	16E
A MC 36064	FALLS NO. 2		2051	263	25	18S	15E
A MC 36065	FALLS NO. 3		2110	267	25	18S	15E
A MC 36066	FALLS NO. 4		2110	268	25	18S	15E
A MC 36067	PERRY NO. 1		2112	11	25	18S	15E
A MC 36068	PERRY #2		2112	12	25	18S	15E
A MC 36069	PERRY #3		2112	13	25	18S	15E
A MC 36070	PERRY #4		2112	14	25	18S	15E
A MC 36071	PERRY # 5		2112	15	25	18S	15E
A MC 36072	PERRY #6		2112	16			
	PERRY #6/AMENDED		2148	519	25	18S	15E
A MC 36073	PERRY #7		2112	17	25	18S	15E
A MC 36074	PERRY #8		2112	18	25	18S	15E
A MC 36075	PERRY #9		2112	19	25	18S	15E
A MC 36076	PERRY #10		2112	20	25	18S	15E
A MC 36077	PERRY #11		2112	21	25	18S	15E
A MC 36078	PERRY #12		2112	22	25	18S	15E
A MC 36079	PERRY #13		2112	23	25	18S	15E
A MC 36080	PERRY #14		2112	24			
	PERRY #14/AMENDED		2139	440	36	18S	15E
A MC 36081	PERRY #15		2112	25			
	PERRY #15/AMENDED		2139	441	36	18S	15E
A MC 36082	PERRY #16		2112	26	36	18S	15E
A MC 36083	PERRY #17		2112	27	36	18S	15E
A MC 36084	PERRY #18		2112	28			
	PERRY #18/AMENDED		2139	442	36	18S	15E
A MC 36085	PERRY #19		2112	29			
	PERRY #19/AMENDED		2139	443	36	18S	15E
A MC 36086	GUNSITE 1-A		1980	353	30	18S	16E
A MC 36087	GUNSITE NO 2		1941	339			
	GUNSITE NO. 2/AMENDED		1980	354	19	18S	16E
A MC 36088	GUNSITE NO 3		1941	340	19	18S	16E
A MC 36089	GUNSITE NO. 4		1941	341	19	18S	16E
A MC 36090	GUNSITE 5A		2022	341	19	18S	16E
A MC 36091	GUNSITE 6-B		2110	264	19	18S	16E
A MC 36092	GUNSITE NO. 7		1941	344	19	18S	16E
A MC 36093	GUNSITE 7A		2411	174	19	18S	16E
A MC 36094	GUNSITE NO 8		1941	345	19	18S	16E
A MC 36095	GUNSITE NO, 9		1941	346	19	18S	16E
A MC 36096	GUNSITE NO. 10		1941	347	19	18S	16E
A MC 36097	GUNSITE NO. 11		1941	348	19	18S	16E
A MC 36098	GUNSITE NO. 12		1941	349	19	18S	16E
A MC 36099	GUNSITE NO, 13		1941	350	19	18S	16E
A MC 36100	GUNSITE NO. 14		1941	351	19	18S	16E
A MC 36101	GUNSITE NO.15		1941	352	19	18S	16E
A MC 36102	GUNSITE NO. 16		1941	353	19	18S	16E
A MC 36103	GUNSITE NO.17		1941	354	31	18S	16E
A MC 36104	GUNSITE NO. 18		1941	355	31	18S	16E
A MC 36105	GUNSITE NO. 19		1941	356	31	18S	16E
A MC 36106	GUNSITE NO. 20		1941	357	31	18S	16E
A MC 36107	GUNSITE NO. 21		1941	358	32	18S	16E

**RECEIVED
B.L.M. AZ STATE OFFICE**

DEC 22 1986

**7:45 A.M.
PHOENIX, ARIZONA**

Location Notice Posted:
G & SR B&M
Pima County, Arizona

B.L.M. Serial No.	Name of Claim	Book	Page	Sec.	Twp.	Rge.
A MC 36108	GUNSITE NO. 22	1941	359	31	18S	16E
A MC 36109	GUNSIGHT NO. 23	1967	324			
	GUNSIGHT NO. 23/AMENDED	2022	343	31	18S	16E
A MC 36110	GUNSITE NO 24	1943	14			
	GUNSITE #24/AMENDED	1980	355	31	18S	16E
A MC 36111	GUNSITE NO. 25	1943	15	31	18S	16E
A MC 36112	GUNSITE NO. 26	1943	16	31	18S	16E
A MC 36113	GUNSITE NO. 27	1943	13	31	18S	16E
A MC 36114	GUNSIGHT NO. 28	1967	325	31	18S	16E
A MC 36115	GUNSIGHT NO. 29	1967	326	31	18S	16E
A MC 36116	GUNSIGHT NO. 30	1967	327	31	18S	16E
A MC 36117	GUNSIGHT NO. 31	1967	328	31	18S	16E
A MC 36118	GUNSIGHT NO. 32	1967	329	31	18S	16E
A MC 36119	GUNSIGHT NO. 33	1967	330	31	18S	16E
A MC 36120	GUNSIGHT NO. 34	1967	331	31	18S	16E
A MC 36121	GUNSIGHT NO. 35	1967	332	31	18S	16E
A MC 36122	GUNSIGHT NO. 36	1967	333	31	18S	16E
A MC 36123	GUNSIGHT NO. 37	1967	334	31	18S	16E
A MC 36124	GUNSIGHT NO. 38	1967	335	31	18S	16E
A MC 36125	GUNSIGHT NO. 39	1967	336	31	18S	16E
A MC 36126	GUNSIGHT NO. 40	1967	337	31	18S	16E
A MC 36127	GUNSIGHT NO. 41	1967	338	6	19S	16E
A MC 36128	GUNSIGHT NO. 42	1967	339	6	19S	16E
A MC 36129	GUNSIGHT NO. 43	1967	340	36	18S	15E
A MC 36130	GUNSIGHT 44	1994	152			
	GUNSIGHT 44/AMENDED	6420	1007-08	1	19S	15E
A MC 36131	GUNSIGHT #45	1994	153			
	GUNSIGHT #45/AMENDED	6420	1009-10	1	19S	15E
A MC 36132	GUNSIGHT #46	1994	154	36	18S	15E
A MC 36133	GUNSIGHT #47	1994	155	36	18S	15E
A MC 36134	GUNSIGHT #48	1994	156	36	18S	15E
A MC 36135	GUNSIGHT #49	1994	157	36	18S	15E
A MC 36136	GUNSIGHT #50	1994	158			
	GUNSIGHT NO. 50/AMENDED	2078	464	36	18S	15E
A MC 36137	WILLIAMS FOLLY	5406	878	36	18S	15E
A MC 36138	WILLIAMS FOLLY #2	5406	879	36	18S	15E
A MC 36139	WILLIAMS FOLLY #3	5406	880			
	WILLIAMS FOLLY #3/AMENDED	6104	1277-78	36	18S	15E
A MC 46740	SANTA RITA #1	2148	520	30	18S	16E
A MC 46741	SANTA RITA #2	2148	521	30	18S	16E
A MC 46742	SANTA RITA #3	2148	522	30	18S	16E
A MC 46743	SANTA RITA #4	2148	523	30	18S	16E
A MC 46744	SANTA RITA #5	2148	524	30	18S	16E
A MC 46745	SANTA RITA #6	2148	525	30	18S	16E
A MC 46746	SANTA RITA #7	2148	526	30	18S	16E
A MC 46747	SANTA RITA #8A	2170	436	30	18S	16E
A MC 46748	SANTA RITA #9	2148	528	30	18S	16E
A MC 46749	SANTA RITA #10	2148	529	30	18S	16E
A MC 46750	SANTA RITA #11	2148	530	31	18S	16E
A MC 46751	SANTA RITA #12	2148	531	36	18S	15E
A MC 46752	SANTA RITA #13	2148	532	25	18S	15E
A MC 46753	SANTA RITA #14	2148	533	36	18S	15E
A MC 46754	SANTA RITA #15	2148	534	36	18S	15E
A MC 46755	SANTA RITA #16	2148	535	31	18S	16E
A MC 46756	SANTA RITA #17	2148	536	31	18S	16E
A MC 46757	SANTA RITA #18	2148	537	31	18S	16E
A MC 46758	SANTA RITA #19	2148	538	31	18S	16E
A MC 46759	SANTA RITA #20	2148	539	31	18S	16E
A MC 46760	SANTA RITA #21	2148	540	31	18S	16E
A MC 46761	SANTA RITA #22	2148	541	31	18S	16E
A MC 46762	SANTA RITA #23	2148	542	31	18S	16E
A MC 46763	SANTA RITA #24	2148	543	31	18S	16E
A MC 46764	SANTA RITA #25	2148	544	31	18S	16E

RECEIVED
BLM. AZ STATE OFFICE

DEC 22 1986

7:45 A.M.
PHOENIX, ARIZONA

Location Notice Posted:
G & SR B&M
Pima County, Arizona

B.L.M. Serial No.	Name of Claim	Book	Page	Sec.	Twp.	Rge.
A MC 46765	SANTA RITA #26	2148	545	36	18S	15E
A MC 46766	SANTA RITA #27	2148	546	36	18S	15E
A MC 46767	SANTA RITA #28	2148	547	36	18S	15E
A MC 46768	SANTA RITA #29	2148	548	36	18S	15E
A MC 46769	SANTA RITA #30	2148	549	36	18S	15E
A MC 46770	SANTA RITA #31	2148	550	36	18S	15E
A MC 46771	CATALINA #1	2148	518	30	18S	16E
A MC 46772	CATALINA #2	2148	517	30	18S	16E
A MC 46773	CATALINA #3	2148	516	30	18S	16E
A MC 46774	CATALINA #4	2148	515	30	18S	16E
A MC 46775	CATALINA #5A	2170	437	30	18S	16E
A MC 46776	CATALINA #6A	2170	435	30	18S	16E
A MC 46777	CATALINA #7	2148	512	30	18S	16E
A MC 46778	CATALINA #8	2148	511	30	18S	16E
A MC 46779	FRED BENNETT	936	425	30	18S	16E
A MC 46780	FRED BENNETT	712	107	30	18S	16E
A MC 46781	FRED BENNETT/AMENDED	2110	262	30	18S	16E
A MC 46782	ROSEMONT #9	936	424	30	18S	16E
A MC 46783	ROSEMONT #9/AMENDED	2078	466	30	18S	16E
A MC 46784	ROSEMONT #11	936	420	30	18S	16E
A MC 46785	ROSEMONT 11-A	2078	458	30	18S	16E
A MC 46786	ROSEMONT #12	936	431	30	18S	16E
A MC 46787	ROSEMONT #12/AMENDED	2078	467	30	18S	16E
A MC 46788	ROSEMONT #13	936	434	30	18S	16E
A MC 46789	ROSEMONT #13/AMENDED	2078	468	30	18S	16E
A MC 46790	ROSEMONT #15	936	429	30	18S	16E
A MC 46791	ROSEMONT #15/AMENDED	2078	469	30	18S	16E
A MC 46792	ROSEMONT #16	936	430	30	18S	16E
A MC 46793	ROSEMONT #16/AMENDED	2078	470	30	18S	16E
A MC 46794	ROSEMONT #17	936	432	30	18S	16E
A MC 46795	ROSEMONT #17/AMENDED	2078	471	30	18S	16E
A MC 46796	ROSEMONT #18	936	433	30	18S	16E
A MC 46797	ROSEMONT #18/AMENDED	2078	472	30	18S	16E
A MC 46798	ROSEMONT 21	964	202	29	18S	16E
A MC 46799	ROSEMONT #21/AMENDED	2078	473	30	18S	16E
A MC 46800	FRED BENNETT FRACTION	2022	338	30	18S	16E
A MC 46801	LAST CHANCE NO 1/ RELOCATION	2929	207	36	18S	15E
A MC 46802	LAST CHANCE NO 2/ RELOCATION	2929	208	36	18S	15E
A MC 46803	LAST CHANCE NO 3/ RELOCATION	2929	209	36	18S	15E
A MC 46804	MERCHANT (MINE)	DD	284	25	18S	15E
A MC 46805	CAVE	NN	555	25	18S	15E
A MC 46806	TAILOR	NN	556	25	18S	15E
A MC 46807	WEDGE.	821	393	25	18S	15E
A MC 46808	WEDGE NO 2	897	182	25	18S	15E
A MC 46809	STRIP	821	391	30	18S	16E
A MC 46810	CUBA FRACTION	2022	342	25	18S	15E
A MC 46811	PATRICK HENRY FRACTION/ RELOCATION	3486	103	30	18S	16E
A MC 46812	R. G. INGERSOLL FRACTION	2110	265	19	18S	16E
A MC 46813	DAYLIGHT FRACTION	2110	266	30	18S	16E
A MC 46814	TRAVIS #2	1983	254	30	18S	16E
A MC 46815	TRAVIS #2/AMENDED	2078	465	30	18S	16E
A MC 46816	TRAVIS #3	1983	255	30	18S	16E
A MC 46817	TRAVIS #4	1983	256	30	18S	16E
A MC 46818	TRAVIS #4/AMENDED	2170	455	31	18S	16E
A MC 46819	TRAVIS #5	1983	257	31	18S	16E
A MC 46820	TRAVIS #6	1983	258	29	18S	16E
A MC 46821	ART	1009	441	19	18S	16E
A MC 46822	ART/AMENDED	2078	459	19	18S	16E
A MC 46823	AL	1009	442	19	18S	16E
A MC 46824	AL/AMENDED	2078	460	19	18S	16E

7933 1639

RECEIVED
BLM. AZ STATE OFFICE

DEC 22 1986

Location Notice Posted:
G & SR B&M
Pima County, Arizona

7:45 A.M.
PHOENIX, ARIZONA

B.L.N. Serial No.	Name of Claim	Book	Page	Sec.	Twp.	Rge.
A MC 46812	SAM	1009	439			
	SAM/AMENDED	2078	461	19	18S	16E
A MC 46813	FRED	1009	440			
	FRED/AMENDED	2078	462	19	18S	16E
A MC 46814	BERT	1009	443			
	BERT/AMENDED	2078	463	19	18S	16E
A MC 46815-	BOB	995	393	24	18S	15E
A MC 47481	CANYON NO. 33	6048	1223-24	7	18S	16E
A MC 47482	CANYON NO. 34	6048	1225-26	7	18S	16E
A MC 47483	CANYON NO. 35	6048	1227-28	7	18S	16E
A MC 47484	CANYON NO. 36	6048	1229-30	7	18S	16E
A MC 47485	CANYON NO. 37	6048	1231-32	7	18S	16E
A MC 47486	CANYON NO. 38	6048	1233-34	7	18S	16E
A MC 47487	CANYON NO. 39	6048	1235-36	7	18S	16E
A MC 47488	CANYON NO. 40	6048	1237-38	7	18S	16E
A MC 47489	CANYON NO. 41	6048	1239-40	7	18S	16E
A MC 47490	CANYON NO. 42	6048	1241-42	7	18S	16E
A MC 47491	CANYON NO. 43	6048	1243-44	7	18S	16E
A MC 47492	CANYON NO. 44	6048	1245-46	6	18S	16E
A MC 47493	CANYON NO. 45	6048	1247-48	6	18S	16E
A MC 47512	CANYON NO. 64	6048	1285-86	7	18S	16E
A MC 47513	CANYON NO. 65	6048	1287-88	7	18S	16E
A MC 47514	CANYON NO. 66	6048	1289-90	7	18S	16E
A MC 47515	CANYON NO. 67	6048	1291-92	7	18S	16E
A MC 47516	CANYON NO. 68	6048	1293-94	7	18S	16E
A MC 47517	CANYON NO. 69	6048	1295-96	7	18S	16E
A MC 47518	CANYON NO. 70	6048	1297-98	7	18S	16E
A MC 47519	CANYON NO. 71	6048	1299-00	7	18S	16E
A MC 47520	CANYON NO. 72	6048	1301-02	7	18S	16E
A MC 47521	CANYON NO. 73	6048	1303-04	7	18S	16E
A MC 47522	CANYON NO. 74	6048	1305-06	7	18S	16E
A MC 47523	CANYON NO. 75	6048	1307-08	7	18S	16E
A MC 47524	CANYON NO. 76	6048	1309-10	7	18S	16E
A MC 47525	CANYON NO. 77	6048	1311-12	7	18S	16E
A MC 47526	CANYON NO. 78	6048	1313-14	7	18S	16E
A MC 47527	CANYON NO. 79	6048	1315-16	7	18S	16E
A MC 47528	CANYON NO. 80	6048	1317-18	6	18S	16E
A MC 47529	CANYON NO. 81	6048	1319-20	6	18S	16E
A MC 62735	BAKER	916	550	15	18S	15E
A MC 62736	DADE	916	551	15	18S	15E
A MC 62737	EUSTIS	916	552	15	18S	15E
A MC 62738	FLAGLER	916	553	15	18S	15E
A MC 62739	GLADES	916	554	15	18S	15E
A MC 62740	HILLSBOROUGH	916	555	15	18S	15E
A MC 62741	INDIAN RIVER	916	556	15	18S	15E
A MC 62742	JACKSON	916	557	15	18S	15E
A MC 62743	KISSIMMEE	916	558	15	18S	15E
A MC 62744	LIBERTY	916	559	15	18S	15E
A MC 62745	MANATEE	916	560	15	18S	15E
A MC 62746	NASSAU	916	561	15	18S	15E
A MC 62747	OKEECHOBEE	916	562	15	18S	15E
A MC 62748	PUTNAM	916	563	15	18S	15E
A MC 62749	POLK	948	23	15	18S	15E
A MC 62750	ORANGE	948	24	15	18S	15E
A MC 62751	VOLUSIA	948	25	15	18S	15E
A MC 62752	ESCAMBIA	948	26	15	18S	15E
A MC 62753	LEON	948	27	22	18S	15E
A MC 62754	SEMINOLE	948	31	10	18S	15E
A MC 62755	LEE	948	33	10	18S	15E
A MC 62756	PALM	948	34	15	18S	15E
A MC 62757	WAKULLA	948	471	15	18S	15E
A MC 62758	BREVARD	948	28	10	18S	15E
A MC 62759	GADSDEN	948	29	10	18S	15E
A MC 62760	PASCO	948	30	10	18S	15E

7933 1640

RECEIVED
B.L.M. AZ STATE OFFICE
DEC 22 1986

7:45 A.M.
PHOENIX, ARIZONA

Location Notice Posted:
G & SR B&M
Pima County, Arizona

B.L.M. Serial No.	Name of Claim	Book	Page	Sec.	Twp.	Rge.
A MC 62761	HENDRY					
A MC 62762	AUSTIN	948	470	10	18S	15E
A MC 62763	AUBURN	979	363	10	18S	15E
A MC 62764	MARION	979	364	10	18S	15E
A MC 62765	UNION	948	32	10	18S	15E
A MC 62766	RUBY	948	469	10	18S	15E
A MC 62767	IRISH	287	256	15	18S	15E
A MC 62768	DUZY	287	259	15	18S	15E
A MC 62769	BOSTON	932	231	22	18S	15E
A MC 62770	THE ALTA NO. 1	1750	237	22	18S	15E
	THE ALTA NO. 1/AMENDED	MMM	294			
A MC 62771	AMERICA NO. 1	464	65	15	18S	15E
	AMERICA NO. 1/AMENDED	MMM	295			
A MC 62772	AMERICA NO. 2	464	63	15	18S	15E
	AMERICA NO. 2/AMENDED	MMM	293			
A MC 62773	APRICOT	464	64	15	18S	15E
	APRICOT/AMENDED	MMM	292			
A MC 62774	FRENCH KING	464	60	15	18S	15E
	FRENCH KING/AMENDED	MMM	289			
A MC 62775	ALEXANDER	464	67	15	18S	15E
	ALEXANDER/AMENDED	MMM	290			
A MC 62776	ITALIAN QUEEN	464	59	15	18S	15E
	ITALIAN QUEEN/AMENDED	MMM	291			
A MC 62777	SHOVEL	464	71	15	18S	15E
	SHOVEL/AMENDED	MMM	331			
A MC 62778	FOUR QUEENS	464	70	15	18S	15E
A MC 62779	ANNIE NO. 1	287	257	15	18S	15E
	ANNIE NO. 1/AMENDED	MMM	333			
A MC 62780	ANNIE NO. 2	464	61	15	18S	15E
	ANNIE NO. 2/AMENDED	MMM	334			
A MC 62781	CORNER STONE	464	62	15	18S	15E
A MC 62782	CORNER STONE NO. 1	MMM	464	15	18S	15E
	CORNER STONE NO. 1/AMENDED	MMM	465			
A MC 62783	CORNER STONE NO. 3	464	68	15	18S	15E
	CORNER STONE NO. 3/AMENDED	MMM	467			
A MC 62784	CHERRY	464	69	10	18S	15E
	CHERRY/AMENDED	MMM	330			
A MC 62785	TELEMETER FRACTION	464	66	14	18S	15E
	TELEMETER FRACTION/AMENDED	2075	381			
A MC 62786	WEST END FRACTION	5013	166	14	18S	15E
	WEST END FRACTION/AMENDED	2075	383			
A MC 62787	HATTIE FRACTION	5013	164	14	18S	15E
	HATTIE FRACTION/AMENDED	2075	382			
A MC 62788	RAKE	5013	165	14	18S	15E
A MC 62789	HOE	3869	110	15	18S	15E
A MC 62790	MARLA	3869	111	15	18S	15E
A MC 62791	MARLA NO. 2	6104	1237-38	22	18S	15E
A MC 62792	MARLA NO. 3	6104	1239-40	22	18S	15E
A MC 62794	HENDRY NO. 2	6104	1241-42	22	18S	15E
A MC 62795	UNION NO. 2	6104	1247-48	10	18S	15E
A MC 62796	MARLA NO. 4	6104	1249-50	10	18S	15E
A MC 64123	CACTUS	6104	1243-44	22	18S	15E
A MC 64124	TRAVIS #7	6104	1251-52	36	18S	15E
A MC 64125	FOX #1	6104	1253-54	30	18S	16E
	FOX #1/AMENDED	2705	63			
A MC 64126	FOX #2	6104	1255-56	1	19S	15E
	FOX #2/AMENDED	2705	64			
A MC 64127	FOX #3	6104	1257-58	1	19S	15E
	FOX #3/AMENDED	2705	65			
A MC 64128	FOX #4	6104	1259-60	1	19S	15E
	FOX #4/AMENDED	2705	66			
A MC 64129	FOX #5	6104	1261-62	2	19S	15E
	FOX #5/AMENDED	2705	67			
A MC 64130	FOX #6A	6104	1263-64	36	18S	15E
		6104	1265-66	35	18S	15E

RECEIVED
B.L.M. AZ STATE OFFICE
DEC 22 1986

Location Notice Posted:
 G & SR B&M
 Pima County, Arizona

7:45 A.M.
PHOENIX, ARIZONA

B.L.M. Serial No.	Name of Claim	Book	Page	Sec.	Twp.	Rge.
A MC 64131	FOX #7	2705	69			
	FOX #7/AMENDED	6104	1267-68	35	18S	15E
A MC 64132	FOX #12	2705	74			
	FOX #12/AMENDED	6104	1269-70	2	19S	15E
A MC 64133	FOX #13	2705	75			
	FOX #13/AMENDED	6104	1271-72	2	19S	15E
A MC 64134	CLOUD REST	SS	511			
	CLOUD REST/AMENDED	6104	1273-74	36	18S	15E
A MC 64135	BIG WINDY	5406	876	1	19S	15E
A MC 64136	BIG WINDY FRACTION	5406	877	1	19S	15E
A MC 64137	BLUE WING	SS	581	36	18S	15E
A MC 64138	CLOUD REST NO.1	B-B-B	277			
	CLOUD REST NO.1/AMENDED	6104	1275-76	36	18S	15E
A MC 64139	PAUL 55A	6104	1283-84	35	18S	15E
A MC 64140	PAUL 56A	6104	1285-86	35	18S	15E
A MC 64141	PAUL 57A	6104	1287-88	35	18S	15E
A MC 64142	PAUL 58A	6104	1289-90	35	18S	15E
A MC 66835	KENT #1 LONG JOHN	1936	245	30	18S	16E
A MC 66836	KENT #2 PATRICIA C.	1936	246	30	18S	16E
A MC 66837	KENT #3 LITTLE JOE	1936	247	30	18S	16E
A MC 66838	BELLE OF ROSEMONT	2571	125			
	BELLE OF ROSEMONT/AMENDED	6216	999-1000	29	18S	16E
A MC 74390	JOHN	995	395	19	18S	16E
A MC 74391	JOE	995	396	24	18S	15E
A MC 74392	BEN	995	392	24	18S	15E
A MC 74393	PETE	995	394	24	18S	15E
A MC 74394	ADOLPH LEWISOHN	710	346	30	18S	16E
A MC 74395	ADOLPH LEWISOHN	936	419	30	18S	16E
A MC 74396	ROSEMONT	710	347	30	18S	16E
A MC 74397	ROSEMONT	936	418	30	18S	16E
A MC 74398	ALBERT STEINFELD	710	348	30	18S	16E
A MC 74399	ALBERT STEINFELD	936	427	30	18S	16E
A MC 74400	HUGH YOUNG	712	108	30	18S	16E
A MC 74401	HUGH YOUNG	936	422	30	18S	16E
A MC 74402	ETHEL	712	109	30	18S	16E
A MC 74403	ALBERT	712	110	30	18S	16E
A MC 74404	ROSEMONT #1	908	504	31	18S	16E
A MC 74405	ROSEMONT #2	908	501	31	18S	16E
A MC 74406	ROSEMONT #3	908	503	31	18S	16E
A MC 74407	ROSEMONT #4	908	499	31	18S	16E
A MC 74408	ROSEMONT #7	936	421	30	18S	16E
A MC 74409	ROSEMONT #8	936	423	30	18S	16E
A MC 74410	ROSEMONT #14	936	428	30	18S	16E
A MC 74411	ROSEMONT # 19	964	200	31	18S	16E
A MC 74412	ROSEMONT # 20	964	201	31	18S	16E
A MC 74413	ROSEMONT #20	908	500	31	18S	16E
A MC 74414	ROSEMONT # 22	964	203	31	18S	16E
A MC 74415	ROSEMONT # 23	908	497	31	18S	16E
A MC 74416	ROSEMONT #24	908	498	31	18S	16E
A MC 74417	ROSEMONT #25	908	502	31	18S	16E
A MC 74418	RX	936	426	30	18S	16E
A MC 75181	FLYING DUTCHMAN #7A	6121	1269-70	13	18S	15E
A MC 75182	BLUE POINT NO. 2A	6121	1271-72	13	18S	15E
A MC 75183	ALPINE #1A	6121	1275-76	13	18S	15E
A MC 75184	ALPINE #2A	6121	1277-78	13	18S	15E
A MC 75185	ALPINE #3A	6121	1279-80	18	18S	16E
A MC 75186	ALPINE #4A	6121	1281-82	18	18S	16E
A MC 95314	ORANGE NO. 2A	6159	1133-34	15	18S	15E
A MC 95315	FRIJOLE VI A	6159	1135-36	24	18S	15E
A MC 99789	FALCON 1A	6216	899-900	29	18S	16E
A MC 99790	FALCON 2A	6216	901-902	29	18S	16E
A MC 99791	FALCON 3A	6216	903-904	29	18S	16E
A MC 99792	FALCON 4A	6216	905-906	29	18S	16E
A MC 99793	FALCON 5A	6216	907-908	29	18S	16E

RECEIVED
BLM. AZ STATE OFFICE

DEC 22 1986

7:45 AM
PHOENIX, ARIZONA

Location Notice Posted:
G & SR B&M
Pima County, Arizona

B.L.M. Serial No.	Name of Claim	Book	Page	Sec.	Twp.	Rge.
A MC 99794	FALCON 6A	6216	909-910	29	18S	16E
A MC 99795	FALCON 7A	6216	911-912	29	18S	16E
A MC 99796	FALCON 8A	6216	913-914	29	18S	16E
A MC 99797	FALCON 9A	6216	915-916	29	18S	16E
A MC 99798	FALCON 10A	6216	917-918	29	18S	16E
A MC 99799	FALCON 11A	6216	919-920	29	18S	16E
A MC 99800	FALCON 12A	6216	921-922	29	18S	16E
A MC 99801	FALCON 13A	6216	923-924	29	18S	16E
A MC 99802	FALCON 14A	6216	925-926	29	18S	16E
A MC 99803	FALCON 15A	6216	927-928	29	18S	16E
A MC 99804	FALCON 16A	6216	929-930	29	18S	16E
A MC 99805	FALCON 17A	6216	931-932	29	18S	16E
A MC 99806	FALCON 18A	6216	933-934	29	18S	16E
A MC 99807	FALCON 19A	6216	935-936	29	18S	16E
A MC 99808	FALCON 20A	6216	937-938	29	18S	16E
A MC 99809	FALCON 21A	6216	939-940	29	18S	16E
A MC 99810	FALCON 22A	6216	941-942	29	18S	16E
A MC 99811	FALCON 27A	6216	943-944	29	18S	16E
A MC 99812	FALCON 28A	6216	945-946	29	18S	16E
A MC 99813	FALCON 29A	6216	947-948	29	18S	16E
A MC 99814	FALCON 30A	6216	949-950	29	18S	16E
A MC 99815	FALCON 31A	6216	951-952	29	18S	16E
A MC 99816	FALCON 32A	6216	953-954	29	18S	16E
A MC 99817	WASP 62A	6216	963-964	29	18S	16E
A MC 99818	WASP 63A	6216	965-966	29	18S	16E
A MC 99819	WASP 219A	6216	967-968	29	18S	16E
A MC 99820	WASP 220A	6216	969-970	29	18S	16E
A MC 99821	WASP 221A	6216	971-972	29	18S	16E
A MC 99822	WASP 222A	6216	973-974	29	18S	16E
A MC 99823	TECKY	6420	997-998	29	18S	16E
A MC 117293	MIA 1 A	6420	1011-13	1	19S	15E
A MC 117294	MIA 2 A	6420	1014-16	1	19S	15E
A MC 117295	MIA 3 A	6420	1017-19	1	19S	15E
A MC 117296	MIA 4 A	6420	1020-22	1	19S	15E
A MC 117297	MIA 5 A	6420	1023-25	1	19S	15E
A MC 117298	MIA 6 A	6420	1026-28	1	19S	15E
A MC 117299	MIA 7 A	6420	1029-31	1	19S	15E
A MC 117300	MIA 8 A	6420	1032-34	1	19S	15E
A MC 117301	MIA 9 A	6420	1035-37	1	19S	15E
A MC 117302	MIA 10 A	6420	1038-40	1	19S	15E
A MC 117303	MIA 11 A	6420	1041-42	2	19S	15E
A MC 117304	MIA 12 A	6420	1043-45	1	19S	15E
A MC 117305	MIA 13 A	6420	1046-48	1	19S	15E
A MC 117306	MIA 14 A	6420	1049-51	1	19S	15E
A MC 129394	BILLY C.	6522	781-782	1	19S	15E

RICHARD J. KENNEDY, RECORDER, RECORDED IN OFFICIAL RECORDS OF PIMA COUNTY, ARIZONA

at the request of Quana DEC 17 '86 - 4 PM
Fee 28.00 Fee # 179051 Book 7933 Pg 1624

1643

7933 1643



ANAMAX MINING COMPANY
 P.O. BOX 127, SAHUARITA, ARIZONA 85629
 602-791-2810

December 18, 1985

129394
 16984
 18914
 19084
 19271
 2194
 5925
 21772
 26586
 33162
 21291
 21879
 69049
 2194
 17195
 20667
 62735

BUREAU OF LAND MANAGEMENT
 Arizona State Office
 Siete Square
 3707 North 7th St.
 Phoenix, Arizona 85014

EVIDENCE OF ASSESSMENT WORK AND NOTICE OF INTENTION TO HOLD

In accordance with Rules and Regulations contained in Title 43, Chapter II, 3833.2-1, 3833.2-2 and 3833.2-3 enclosed are copies of Affidavits of Labor Performed and Improvements Made for assessment year September 1, 1984 to September 1, 1985 for the following. Notice of Intention to Hold in the form of a letter to the Bureau is also enclosed as listed. All of the instruments have been recorded in the office of the Pima County Recorder.

95314
 25210
 74390
 75181

Pima County, Arizona

Name of Group or Individual Claim

Recording Data
Book/Page (s)

Twin Buttes Parcel I
 Twin Buttes Parcel II
 Twin Buttes Parcel III
 Twin Buttes Parcel IV

7677/1408-1413
 7677/1414-1418
 7677/1419-1421
 7677/1422-1424

24397
 22807
 46740
 35851

RED OXIDE NO. 4 Claim
 LITTLE JUDY Claim
 PRINCE RUPERT Claim
 CUNA D'ORO Claim

7677/1425
 7677/1426
 7677/1427
 7677/1428

14972
 64123
 27423
 35995

Banner Mineral Hill Claims
 BANNER HELMET PEAK CLAIMS
 SAN XAVIER, BONANZA, BOBBY & OLIVETTE AND R & R REALTY GROUP

7677/1429-1430
 7677/1431-1433
 7677/1434-1436

47449
 134253
 13284
 15002

Helvetia Group I
 Helvetia Group II
 Helvetia Group III and Mia A Group
 Helvetia Group IV and Frijole Group
 Helvetia Group V
 Helvetia Group VI
 Helvetia Group VII

7677/1437-1439
 7677/1440-1446
 7677/1447-1454
 7677/1455-1458
 7677/1459-1464
 7677/1465-1468
 7677/1469-1471

SR

NOTICE OF INTENTION TO HOLD MILL SITES

7677/1472-1474

ANAMAX MINING COMPANY

By: Maria Deal
 Land Department

pc: Harold F. Metz
 Director of Assets and Taxes

Forms Sent to
 ASGC

BLM
 DEC 19 1985
 7:45 AM
 PHOENIX, ARIZONA

AFFIDAVIT OF LABOR PERFORMED AND IMPROVEMENTS MADE

Helvetia Group II

1984-1985

2200
25210
27513
36018
46810
74390
75181
SK

STATE OF ARIZONA)
) ss.
County of Pima)

HAROLD F. METZ, being first duly sworn, deposes and says:

That he is a citizen of the United States of America, is more than twenty-one of age, and resides at 4749 East 18th Street, Tucson, Pima County, Arizona 85711.

That he is personally acquainted with the mining claims listed on Exhibit A, which is attached hereto and made a part of this affidavit by reference, situated in the Helvetia Mining District of Pima County, Arizona, the location notices and latest amended location notices if any, of which are recorded in the office of the County Recorder of Pima County in the books and at the pages indicated on Exhibit A.

Form Sent to REC

That the said claims are a part of a coherent group of mutually contiguous claims, both patented and unpatented, all of which are held by Anamax Mining Company, an Arizona general partnership, and the same are operated as one group of claims by Anamax Mining Company, owner.

That between the 1st day of September, 1984, and the 1st day of September, 1985, work and improvements worth more than \$ 29,100.00 were done and performed for the benefit of the claims listed on Exhibit A and for all of the component claims in the group. That such work and improvements were done and performed at the expense of Anamax Mining Company and for the purpose of complying with the laws of the United States and the State of Arizona pertaining to assessment work or annual labor. That the value of such work and improvements was more than \$100.00 for each of the claims listed on Exhibit A.

That such work and improvements consisted of the following:

- 1,190 feet of core drilling and related expenses,
- road repair and drill site construction.

That the men who labored upon such work and improvements were various employees of: Joy Manufacturing Company AND Sierrita Mining & Ranching Co.

707 Boyd Boulevard

Sasabe Star Route Box 25A

La Porte, Indiana 46350

Tucson, Arizona 85736

who were the contractors employed by Anamax Mining Company for the performance or completion of the described work and improvements.

I certify that the foregoing is a true and correct statement of the work performed and improvements made, to the best of my knowledge and belief.

Harold F. Metz
 Harold F. Metz, Director of Assets and Taxes
 for ANAMAX MINING COMPANY, Owner
 P.O. Box 127
 Sahuarita, Arizona 85629

Subscribed and sworn to before me this 6th day of December, 19 85.

Maria Deal
Notary Public

My Commission expires:
February 15, 1988

BL... 1985

DEC 19 1985

7:45 AM
FISCAL AGENCY

7677 1440

Exhibit A

Two hundred ninety one (291) unpatented lode mining claims situate in the Helvetia Mining District of Pima County, Arizona, the location notices and amended location notices, if any, of which are recorded in the office of the County Recorder of Pima County, Arizona, in the books and at the pages set forth below:

B.L.M. Serial No.	Name of Claim	Book	Page	Location Notice Posted:		
				Sec.	Twp.	Rge.
				G & SR B&M		
				Pima County, Arizona		
A MC 2200	JIM	995	391			
	JIM/AMENDED	5436	802	24	18S	15E
A MC 2201	ISLE ROYAL FRACTION	2054	188			
	" " "/AMENDED	5436	808	"	"	"
A MC 2202	INDIAN CLUB FRACTION	2054	187			
	" " "/AMENDED	5436	809	"	"	"
A MC 2203	PILOT FRACTION	2051	261			
	PILOT FRACTION/ AMENDED	5436	810	"	"	"
A MC 2204	A.O.T. FRACTION	2054	186			
	A.O.T. FRACTION/ AMENDED	5436	811	"	"	"
A MC 2211	MALACHITE FRACTION	2110	263			
	MALACHITE FRACTION/ AMENDED	5436	807	19	"	16E
A MC 25210	KID 1	3368	529	18	"	"
A MC 25211	KID 2	"	530	"	"	"
A MC 25212	KID 3	"	531	"	"	"
A MC 25213	KID 4	"	532	"	"	"
A MC 25214	KID 5	"	533	"	"	"
A MC 25215	KID 6	"	534	"	"	"
A MC 25216	KID 7	"	535	"	"	"
A MC 25217	KID 8	"	537	"	"	"
A MC 25218	KID 9	"	536	"	"	"
A MC 25219	KID 10	"	538	19	"	"
A MC 25220	KID 11	"	539	"	"	"
A MC 25221	KID 12	"	540	"	"	"
A MC 25222	KID 13	"	541	"	"	"
A MC 25223	KID 14	"	542	20	"	"
A MC 25224	KID 15	"	543	"	"	"
A MC 25225	KID 16	"	544	"	"	"
A MC 25226	KID 17	"	545	"	"	"
A MC 25227	KID 18	"	546	"	"	"
A MC 25228	KID 19	"	547	"	"	"
A MC 25229	KID 20	"	548	"	"	"
A MC 25230	KID 21	"	549	"	"	"
A MC 25231	KID 22	"	550	"	"	"
A MC 25232	KID 23	"	551	"	"	"
A MC 25233	KID 24	"	552	"	"	"
A MC 25234	KID 25	"	553	"	"	"
A MC 25235	KID 26	"	554	"	"	"
A MC 25236	KID 27	"	555	"	"	"
A MC 25237	KID 28	"	556	"	"	"
A MC 25238	KID 29	"	557	"	"	"
	KID 29/AMENDED	6216	1001-1002	"	"	"
A MC 25239	KID 30	3368	558	"	"	"
	KID 30/AMENDED	3681	129	"	"	"
A MC 25240	KID 31	3368	559	"	"	"
A MC 25241	KID 32	"	560	"	"	"
A MC 25242	KID 33	"	561	"	"	"

B.L.M. COUNTY RECORDER
 DEC 19 1985
 7:45 AM
 PIMA COUNTY, ARIZONA

7677 1441

Location Notice Posted:

G & SR B&M

Pima County, Arizona
 Sec. Twp. Rge.

B.L.M.

Serial No.	Name of Claim	Book	Page	Sec.	Twp.	Rge.
A MC 25243	KID 34	3368	562	20	18S	16E
A MC 25244	KID 35	"	563	"	"	"
A MC 25245	KID 36	"	564	"	"	"
A MC 25246	KID 37	"	565	"	"	"
A MC 25247	KID 38	"	566	"	"	"
A MC 25248	KID 39	"	567	"	"	"
A MC 25249	KID 40	"	568	"	"	"
A MC 25250	KID 41	"	569	"	"	"
A MC 25251	KID 42	"	570	"	"	"
A MC 25252	KID 43	"	571	"	"	"
A MC 25253	KID 44	"	572	"	"	"
A MC 25254	KID 45	"	573	"	"	"
A MC 25255	KID 46	"	574	"	"	"
	KID 46/AMENDED	6216	1003-1004	"	"	"
A MC 25256	KID 47	3368	575	"	"	"
	KID 47/AMENDED	6216	1005-1006	"	"	"
A MC 25261	WASP 56	3786	56	"	"	"
A MC 25262	WASP 57	"	57	"	"	"
A MC 25263	WASP 58	"	58	"	"	"
	WASP 58/AMENDED	3842	133	"	"	"
A MC 25275	WASP 111	3786	70	17	"	"
A MC 25276	WASP 112	"	71	"	"	"
A MC 25277	WASP 113	"	72	"	"	"
A MC 25278	WASP 114	"	73	"	"	"
A MC 25279	WASP 115	"	74	"	"	"
A MC 25280	WASP 116	"	75	"	"	"
A MC 25281	WASP 117	"	76	"	"	"
A MC 25282	WASP 118	"	77	"	"	"
A MC 25283	WASP 119	"	78	"	"	"
A MC 25284	WASP 120	"	79	"	"	"
A MC 25285	WASP 121	"	80	"	"	"
A MC 25286	WASP 122	"	81	"	"	"
A MC 25287	WASP 123	"	82	"	"	"
A MC 25288	WASP 124	"	83	"	"	"
A MC 25289	WASP 125	"	84	"	"	"
A MC 25290	WASP 126	"	85	"	"	"
A MC 25291	WASP 127	"	86	"	"	"
A MC 25292	WASP 128	"	87	"	"	"
A MC 25293	WASP 129	"	88	"	"	"
A MC 25294	WASP 130	"	89	"	"	"
A MC 25317	WASP 223	"	112	"	"	"
A MC 25318	WASP 224	"	113	"	"	"
A MC 25319	WASP 225	"	114	"	"	"
A MC 25320	WASP 226	"	115	"	"	"
A MC 25321	WASP 227	"	116	"	"	"
A MC 25322	WASP 228	"	117	"	"	"
A MC 25323	WASP 229	"	118	"	"	"
A MC 25324	WASP 230	"	119	"	"	"
A MC 25325	WASP 231	"	120	"	"	"
A MC 25326	WASP 232	"	121	"	"	"
A MC 25327	WASP 233	"	122	"	"	"
A MC 25328	WASP 234	"	123	"	"	"
A MC 25329	WASP 235	"	124	"	"	"
A MC 25330	WASP 236	"	125	"	"	"
A MC 25331	WASP 237	"	126	"	"	"
A MC 25332	WASP 238	"	127	"	"	"
A MC 25333	WASP 239	"	128	"	"	"
A MC 25334	WASP 240	"	129	"	"	"
A MC 25335	WASP 241	"	130	"	"	"
A MC 25336	WASP 242	"	131	"	"	"
A MC 25375	WASP 339	"	170	"	"	"
	WASP 339/AMENDED	6216	995-996	21	"	"
A MC 25376	WASP 340	3786	171	"	"	"
A MC 25377	WASP 341	"	172	"	"	"

DEC 19 1965

7:45 AM
 BUREAU OF LAND MANAGEMENT

7677 1442

Location Notice Posted:

G & SR P&M

Pima County, Arizona
 Sec. Twp. Rge.

B.L.M.

Serial No.	Name of Claim	Book	Page	Sec.	Twp.	Rge.
A MC 25378	WASP 342	3786	173	21	18S	16E
A MC 25379	WASP 343	"	174	"	"	"
A MC 25380	WASP 344	"	175	"	"	"
A MC 25381	WASP 345	"	176	"	"	"
A MC 25382	WASP 346	"	177	"	"	"
A MC 25383	WASP 347	"	178	"	"	"
A MC 25384	WASP 348	"	179	"	"	"
A MC 25385	WASP 349	"	180	"	"	"
A MC 25386	WASP 350	"	181	"	"	"
A MC 25387	WASP 351	"	182	"	"	"
A MC 25388	WASP 352	"	183	"	"	"
A MC 25389	WASP 353	"	184	"	"	"
A MC 25390	WASP 354	"	185	"	"	"
A MC 25391	WASP 355	"	186	"	"	"
A MC 25392	WASP 356	"	187	"	"	"
A MC 25393	WASP 357	"	188	"	"	"
A MC 25394	WASP 358	"	189	"	"	"
A MC 25395	WASP 359	"	190	16	"	"
A MC 25396	WASP 360	"	191	"	"	"
A MC 25397	WASP 361	"	192	"	"	"
A MC 25398	WASP 362	"	193	"	"	"
A MC 25399	WASP 363	"	194	"	"	"
A MC 25400	WASP 364	"	195	"	"	"
A MC 25401	WASP 365	"	196	"	"	"
A MC 25402	WASP 366	"	197	"	"	"
A MC 25403	WASP 367	"	198	"	"	"
A MC 25404	WASP 368	"	199	"	"	"
A MC 25405	WASP 369	"	200	"	"	"
A MC 25406	WASP 370	"	201	"	"	"
A MC 25407	WASP 371	"	202	"	"	"
A MC 25408	WASP 372	"	203	"	"	"
A MC 25409	WASP 373	"	204	"	"	"
A MC 25410	WASP 374	"	205	"	"	"
A MC 25411	WASP 375	"	206	"	"	"
A MC 25412	WASP 376	"	207	"	"	"
A MC 25413	WASP 377	"	208	"	"	"
A MC 25414	WASP 378	"	209	"	"	"
A MC 25457	WASP 443	"	252	21	"	"
A MC 25458	WASP 444	"	253	"	"	"
A MC 25459	WASP 445	"	254	"	"	"
A MC 25460	WASP 446	"	255	"	"	"
A MC 25461	WASP 447	"	256	"	"	"
A MC 25462	WASP 448	"	257	"	"	"
A MC 25463	WASP 449	"	258	22	"	"
A MC 25464	WASP 450	"	259	"	"	"
A MC 25465	WASP 451	"	260	16	"	"
A MC 25466	WASP 452	"	261	"	"	"
A MC 25467	WASP 453	"	262	"	"	"
A MC 25468	WASP 454	"	263	"	"	"
A MC 25469	WASP 455	"	264	"	"	"
A MC 25470	WASP 456	"	265	"	"	"
A MC 25471	WASP 457	"	266	"	"	"
A MC 25472	WASP 458	"	267	"	"	"
A MC 25473	WASP 459	"	268	"	"	"
A MC 25474	WASP 460	"	269	"	"	"
A MC 25475	WASP 461	"	270	"	"	"
A MC 25476	WASP 462	"	271	"	"	"
A MC 25477	WASP 463	"	272	"	"	"
A MC 25478	WASP 464	"	273	"	"	"
A MC 25479	WASP 465	"	274	"	"	"
A MC 25480	WASP 466	"	275	15	"	"
A MC 25481	WASP 467	"	276	16	"	"
A MC 25482	WASP 468	"	277	15	"	"
A MC 25483	WASP 469	"	278	16	"	"
A MC 25484	WASP 470	"	279	15	"	"

BLM 300 0717

DEC 19 1935

TAMM
 PHOENIX, ARIZONA

7677 1443

Location Notice Posted:

G & SR B&M

Pima County, Arizona

B.L.M.

Serial No.	Name of Claim	Book	Page	Sec.	Twp.	Rge.
A MC 25485	WASP 471	3786	280	21	18S	16E
A MC 25486	WASP 472	"	281	"	"	"
A MC 25529	WASP 543	"	324	22	"	"
A MC 25530	WASP 544	"	325	"	"	"
A MC 25531	WASP 545	"	326	"	"	"
A MC 25532	WASP 546	"	327	"	"	"
A MC 25533	WASP 547	"	328	"	"	"
A MC 25534	WASP 548	"	329	"	"	"
A MC 25535	WASP 549	"	330	"	"	"
A MC 25536	WASP 550	"	331	"	"	"
A MC 25537	WASP 551	"	332	"	"	"
A MC 25538	WASP 552	"	333	"	"	"
A MC 25539	WASP 553	"	334	"	"	"
A MC 25540	WASP 554	"	335	"	"	"
A MC 25541	WASP 555	"	336	"	"	"
A MC 25542	WASP 556	"	337	"	"	"
A MC 25543	WASP 557	"	338	"	"	"
A MC 25544	WASP 558	"	339	"	"	"
A MC 25545	WASP 559	"	340	15	"	"
A MC 25546	WASP 560	"	341	"	"	"
A MC 25547	WASP 561	"	342	"	"	"
A MC 25548	WASP 562	"	343	"	"	"
A MC 25549	WASP 563	"	344	"	"	"
A MC 25550	WASP 564	"	345	"	"	"
A MC 25551	WASP 565	"	346	"	"	"
A MC 25552	WASP 566	"	347	"	"	"
A MC 25553	WASP 567	"	348	"	"	"
A MC 25554	WASP 568	"	349	"	"	"
A MC 25555	WASP 569	"	350	"	"	"
A MC 25556	WASP 570	"	351	"	"	"
A MC 25557	WASP 571	"	352	"	"	"
A MC 25558	WASP 572	"	353	"	"	"
A MC 25559	WASP 573	"	354	"	"	"
A MC 25560	WASP 574	"	355	"	"	"
A MC 25561	WASP 575	"	356	"	"	"
A MC 25562	WASP 576	"	357	"	"	"
A MC 25563	WASP 577	"	358	"	"	"
A MC 25564	WASP 578	"	359	"	"	"
A MC 25605	WASP 641	"	400	22	"	"
A MC 25607	WASP 643	"	402	"	"	"
A MC 25609	WASP 645	"	404	"	"	"
A MC 25611	WASP 647	"	406	"	"	"
A MC 25613	WASP 649	"	408	"	"	"
A MC 25615	WASP 651	"	410	"	"	"
A MC 25617	WASP 653	"	412	"	"	"
A MC 25619	WASP 655	"	414	"	"	"
A MC 25621	OLE #1	3842	132	16	"	"
A MC 27513	ALPINE #5	2221	495	"	"	"
A MC 27514	ALPINE #5/AMENDED	6121	1283-1284	18	"	"
A MC 27515	ALPINE #6	2221	496	"	"	"
A MC 27516	ALPINE #6/AMENDED	6121	1285-1286	"	"	"
A MC 27517	ALPINE #7	2221	497	"	"	"
A MC 27518	ALPINE #7/AMENDED	6121	1287-1288	"	"	"
A MC 27519	ALPINE #8	2221	498	"	"	"
A MC 27520	ALPINE #8/AMENDED	6121	1289-1290	"	"	"
A MC 27521	ALPINE #9	2221	499	"	"	"
A MC 27522	ALPINE #9/AMENDED	6121	1291-1292	"	"	"
A MC 27523	ALPINE #10	2221	500	"	"	"
A MC 27524	ALPINE #10/AMENDED	6121	1293-1294	13	"	15E
A MC 27525	ALPINE #11	2221	501	"	"	"
A MC 27526	ALPINE #11/AMENDED	6121	1295-1296	"	"	"
A MC 27527	ALPINE #12	2221	502	"	"	"
A MC 27528	ALPINE #12/AMENDED	6121	1297-1298	"	"	"
A MC 27529	ALPINE #13	2221	503	"	"	"
A MC 27530	ALPINE #14	"	504	"	"	"

B.L.M. REC 19 1965
 7:05 AM
 PIMA COUNTY, ARIZONA

7677 1444

B.L.M.

DEC 19 1965

745 AM
PHOENIX, ARIZONA

Location Notice Posted:

G & SR B&M

Pima County, Arizona

Sec. Twp. Rge.

B.L.M.

Serial No.	Name of Claim	Book	Page	Sec.	Twp.	Rge.
A MC 27523	ALPINE #15	2221	505	18	18S	16E
A MC 27524	ALPINE #16	"	506	"	"	"
A MC 27525	ALPINE #17	"	507	"	"	"
A MC 27526	ALPINE #18	"	508	"	"	"
A MC 27527	ALPINE #19	2230	138	"	"	"
A MC 27528	ALPINE #20	"	139	"	"	"
A MC 27529	ALPINE #21	"	140	"	"	"
A MC 27530	ALPINE #22	"	141	"	"	"
A MC 27531	ALPINE #23	"	142	"	"	"
A MC 27532	ALPINE #24	"	143	"	"	"
A MC 36018	BUZZARD NO. 2	2089	291	14	"	15E
A MC 36019	BUZZARD NO. 3	"	292	"	"	"
A MC 36020	BUZZARD NO. 4	"	293	13	"	"
A MC 36021	BUZZARD NO. 5	"	294	"	"	"
A MC 36026	JOHN 1	3934	508	24	"	"
A MC 36027	JOHN 2	"	509	"	"	"
A MC 36028	FLYING DUTCHMAN NO.2	2089	295	13	"	"
A MC 36029	FLYING DUTCHMAN NO.3	"	296	"	"	"
A MC 36030	FLYING DUTCHMAN NO.4	"	297	"	"	"
A MC 36031	FLYING DUTCHMAN NO. 5	"	298	"	"	"
A MC 36032	FLYING DUTCHMAN NO. 6	"	299	"	"	"
	FLYING DUTCHMAN NO.6/ AMENDED	6121	1267-1268	"	"	"
A MC 36034	BLACK BESS NO. 2	2089	290	"	"	"
A MC 36036	K.W.L.	2078	442	"	"	"
A MC 36037	G.E.J.	"	443	"	"	"
A MC 36038	R.F.E.	"	444	24	"	"
A MC 36039	R.C.M.	"	445	13	"	"
A MC 36040	SYCAMORE #1	"	446	24	"	"
A MC 36041	SYCAMORE #2	"	447	19	"	16E
A MC 36042	SYCAMORE #3	"	448	"	"	"
A MC 36043	SYCAMORE #4	"	449	"	"	"
	SYCAMORE #4/AMENDED	6121	1299-1300	"	"	"
A MC 36044	SYCAMORE #5	2078	450	"	"	"
	SYCAMORE #5/AMENDED	6121	1301-1302	"	"	"
A MC 36045	SYCAMORE #6	2078	451	"	"	"
	SYCAMORE #6/AMENDED	6121	1303-1304	"	"	"
A MC 36046	SYCAMORE #7	2078	452	"	"	"
	SYCAMORE #7/AMENDED	6121	1305-1306	"	"	"
A MC 36047	SYCAMORE #8	2078	453	"	"	"
	SYCAMORE #8/AMENDED	6121	1307-1308	24	"	15E
A MC 36048	SYCAMORE #9	2078	454	19	"	16E
A MC 36049	SYCAMORE #10	"	455	"	"	"
A MC 36050	SYCAMORE #11	"	456	"	"	"
A MC 36051	SYCAMORE #12	"	457	"	"	"
A MC 36061	SCHWAB EXTENSION #1 NORTH WEST	1271	92	24	"	15E
A MC 36062	ROCKY 1	3726	117	19	"	16E
A MC 36063	AMOLE NO. 2	2051	262	"	"	"
A MC 36089	GUNSITE NO. 4	1941	341	"	"	"
A MC 36091	GUNSITE 6-B	2110	264	"	"	"
A MC 36092	GUNSITE NO. 7	1941	344	"	"	"
A MC 36093	GUNSITE 7A	2411	174	"	"	"
A MC 36094	GUNSITE NO 8	1941	345	"	"	"
A MC 36095	GUNSITE NO, 9	"	346	"	"	"
A MC 36096	GUNSITE NO. 10	"	347	"	"	"
A MC 36097	GUNSITE NO. 11	"	348	"	"	"
A MC 36098	GUNSITE NO. 12	"	349	"	"	"
A MC 36099	GUNSITE NO, 13	"	350	"	"	"
A MC 36100	GUNSITE NO. 14	"	351	"	"	"
A MC 36101	GUNSITE NO.15	"	352	"	"	"
A MC 36102	GUNSITE NO. 16	"	353	"	"	"
A MC 46810	ART	1009	441	"	"	"
	ART/AMENDED	2078	459	"	"	"
A MC 46811	AL	1009	442	"	"	"
	AL/AMENDED	2078	460	"	"	"

7677 1445

Location Notice Posted:

B.L.M. Serial No.	Name of Claim	Book	Page	G & SR B&M Pima County, Arizona		
				Sec.	Twp.	Rge.
A MC 46812	SAM	1009	439			
	SAM/AMENDED	2078	461	19	18S	16E
A MC 46813	FRED	1009	440			
	FRED/AMENDED	2078	462	"	"	"
A MC 46814	BERT	1009	443			
	BERT/AMENDED	2078	463	"	"	"
A MC 46815	BOB	995	393	24	"	15E
A MC 74390	JOHN	"	395	19	"	16E
A MC 74391	JOE	"	396	24	"	15E
A MC 74392	BEN	"	392	"	"	"
A MC 74393	PETE	"	394	"	"	"
A MC 75181	FLYING DUTCHMAN #7A	6121	1269-1270	13	"	"
A MC 75182	BLUE POINT NO. 2A	"	1271-1272	"	"	"
A MC 75183	ALPINE #1A	"	1275-1276	"	"	"
A MC 75184	ALPINE #2A	"	1277-1278	"	"	"
A MC 75185	ALPINE #3A	"	1279-1280	18	"	16E
A MC 75186	ALPINE #4A	"	1281-1282	"	"	"

150678

B.L.M. 1985
 DEC 19 1985
 THE BLM -
 PHOENIX, ARIZONA

RICHARD J. KENNEDY, COUNTY RECORDER RECORDED IN PIMA COUNTY, AZ.	
DEC 10 '85 - 12 00 PM	
FEE \$ 7.00	DKT 7677 PG 1440-
REQ. <i>Anomax</i>	1446
BY: <i>J3</i>	

7677 1446


STATE OF ARIZONA)
COUNTY OF PIMA)

I by certify that the within
in ment was filed for record
in a County State of Arizona

Witness my hand and Official Seal.

Indexed	Paged	Blotted

FORM 4-13



144437

7425 Page 834-841
 Date: DEC 12 '84 - 2:00 PM
 Request of: Anamax Mining Co.
 Fee: \$1.00

AFFIDAVIT OF LABOR PERFORMED AND IMPROVEMENTS MADE

Helvetia Group II

1983-1984

RECEIVED
 B.L.M. AZ STATE OFFICE 27513
 DEC 18 1984 2201
 7:45 A.M. 25210
 PHOENIX, ARIZONA 3602

STATE OF ARIZONA)
County of Pima) ss.

BERT L. REID, being first duly sworn, deposes and says:

That he is a citizen of the United States of America, is more than twenty-one of age, and resides at 3100 Twin Buttes-Sahuarita Road, Sahuarita, (P.O. Box 1064, Green Valley, Arizona 85614) Pima County, Arizona.

That he is personally acquainted with the mining claims listed on Exhibit A, which is attached hereto and made a part of this affidavit by reference, situated in the Helvetia Mining District of Pima County, Arizona, the location notices and latest amended location notices if any, of which are recorded in the office of the County Recorder of Pima County in the books and at the pages indicated on Exhibit A.

That the said claims are a part of a coherent group of mutually contiguous claims, both patented and unpatented, all of which are held by Anamax Mining Company, an Arizona general partnership, and the same are operated as one group of claims by Anamax Mining Company, owner.

That between the 1st day of September, 1983, and the 1st day of September, 1984, work and improvements worth more than \$31,100.00 were done and performed for the benefit of the claims listed on Exhibit A and for all of the component claims in the group. That such work and improvements were done and performed at the expense of Anamax Mining Company and for the purpose of complying with the laws of the United States and the State of Arizona pertaining to assessment work or annual labor. That the value of such work and improvements was more than \$100.00 for each of the claims listed on Exhibit A.

That such work and improvements consisted of the following:

Road maintenance, drill site construction and

1169 feet of core drilling and related expenses.

That the men who labored upon such work and improvements were various employees of: Sierrita Mining & Ranching Co. AND Joy Manufacturing Company

Sasabe Star Route Box 25A

707 Boyd Blvd., P.O. Drawer 489

Tucson, Arizona 85736

La Porte, Indiana 46350

who were the contractors employed by Anamax Mining Company for the performance or completion of the described work and improvements.

I certify that the foregoing is a true and correct statement of the work performed and improvements made, to the best of my knowledge and belief.

Bert L. Reid
 Bert L. Reid, Land Records Administrator
 for ANAMAX MINING COMPANY, Owner
 P.O. Box 127
 Sahuarita, Arizona 85629

Subscribed and sworn to before me this 3rd day of December, 1984.

Maria Deal
 Notary Public

My Commission expires:
February 15, 1988

Exhibit A

Three-hundred eleven (311) unpatented lode mining claims situate in the Helvetia Mining District of Pima County, Arizona, the location notices and amended location notices, if any, of which are recorded in the office of the County Recorder of Pima County, Arizona, in the books and at the pages set forth below:

B.L.M. Serial No.	Name of Claim	Book	Page	Location Notice Posted:		
				Sec.	Twp.	Rge.
✓ A MC 74390	JOHN	995	395	19	18S	16E
✓ A MC 74391	JOE	"	396	24	"	15E
✓ A MC 74392	BEN	"	392	"	"	"
✓ A MC 74393	PETE	"	394	"	"	"
✓ A MC 2200	JIM	"	391	"	"	"
	JIM/AMENDED	5436	802	"	"	"
✓ A MC 46810	ART	1009	441			
	ART/AMENDED	2078	459	19	"	16E
✓ A MC 46811	AL	1009	442			
	AL/AMENDED	2078	460	"	"	"
✓ A MC 46812	SAM	1009	439			
	SAM/AMENDED	2078	461	"	"	"
✓ A MC 46813	FRED	1009	440			
	FRED/AMENDED	2078	462	"	"	"
✓ A MC 46814	BERT	1009	443			
	BERT/AMENDED	2078	463	"	"	"
✓ A MC 46815	BOB	995	393	24	"	15E
✓ A MC 36018	BUZZARD NO. 2	2089	291	14	"	"
✓ A MC 36019	BUZZARD NO. 3	"	292	"	"	"
✓ A MC 36020	BUZZARD NO. 4	"	293	13	"	"
✓ A MC 36021	BUZZARD NO. 5	"	294	"	"	"
✓ A MC 36028	FLYING DUTCHMAN NO. 2	"	295	"	"	"
✓ A MC 36029	FLYING DUTCHMAN NO. 3	"	296	"	"	"
✓ A MC 36030	FLYING DUTCHMAN NO. 4	"	297	"	"	"
✓ A MC 36031	FLYING DUTCHMAN NO. 5	"	298	"	"	"
✓ A MC 36032	FLYING DUTCHMAN NO. 6	"	299			
	FLYING DUTCHMAN NO. 6/ AMENDED	6121	1267-1268	"	"	"
✓ A MC 75181	FLYING DUTCHMAN #7A	"	1269-1270	"	"	"
✓ A MC 36034	BLACK BESS NO. 2	2089	290	"	"	"
✓ A MC 75182	BLUE POINT NO. 2A	6121	1271-1272	"	"	"
✓ A MC 36036	K.W.L.	2078	442	"	"	"
✓ A MC 36037	G.E.J.	"	443	"	"	"
✓ A MC 36038	R.F.E.	"	444	24	"	"
✓ A MC 36039	R.C.M.	"	445	13	"	"
✓ A MC 75183	ALPINE #1A	6121	1275-1276	"	"	"
✓ A MC 75184	ALPINE #2A	"	1277-1278	"	"	"
✓ A MC 75185	ALPINE #3A	"	1279-1280	18	"	16E
✓ A MC 75186	ALPINE #4A	"	1281-1282	"	"	"
✓ A MC 27513	ALPINE #5	2221	495			
	ALPINE #5/AMENDED	6121	1283-1284	"	"	"
✓ A MC 27514	ALPINE #6	2221	496			
	ALPINE #6/AMENDED	6121	1285-1286	"	"	"

7428

835

RECEIVED
B.L.M. AZ STATE OFFICE

DEC 18 1931

7:45 A.M.
PHOENIX, ARIZONA

Location Notice Posted:

G & SR B&M

Pima County, Arizona

Sec. Twp. Rge.

B.L.M.

Serial No.	Name of Claim	Book	Page	Sec.	Twp.	Rge.
<u>A MC 27515</u> ✓	ALPINE #7	2221	497			
	ALPINE #7/AMENDED	6121	1287-1288	18	18S	16E
<u>A MC 27516</u> ✓	ALPINE #8	2221	498			
	ALPINE #8/AMENDED	6121	1289-1290	"	"	"
<u>A MC 27517</u> ✓	ALPINE #9	2221	499			
	ALPINE #9/AMENDED	6121	1291-1292	"	"	"
<u>A MC 27518</u> ✓	APLINE #10	2221	500			
	ALPINE #10/AMENDED	6121	1293-1294	13	"	15E
<u>A MC 27519</u> ✓	ALPINE #11	2221	501			
	ALPINE #11/AMENDED	6121	1295-1296	"	"	"
<u>A MC 27520</u> ✓	ALPINE #12	2221	502			
	ALPINE #12/AMENDED	6121	1297-1298	"	"	"
<u>A MC 27521</u> ✓	ALPINE #13	2221	503			
<u>A MC 27522</u> ✓	ALPINE #14	"	504			
<u>A MC 27523</u> ✓	ALPINE #15	"	505	18	"	16E
<u>A MC 27524</u> ✓	ALPINE #16	"	506	"	"	"
<u>A MC 27525</u> ✓	ALPINE #17	"	507	"	"	"
<u>A MC 27526</u> ✓	ALPINE #18	"	508	"	"	"
<u>A MC 27527</u> ✓	ALPINE #19	2230	138	"	"	"
<u>A MC 27528</u> ✓	ALPINE #20	"	139	"	"	"
<u>A MC 27529</u> ✓	ALPINE #21	"	140	"	"	"
<u>A MC 27530</u> ✓	ALPINE #22	"	141	"	"	"
<u>A MC 27531</u> ✓	ALPINE #23	"	142	"	"	"
<u>A MC 27532</u> ✓	ALPINE #24	"	143	"	"	"
<u>A MC 36040</u> ✓	SYCAMORE #1	2078	446	24	"	15E
<u>A MC 36041</u> ✓	SYCAMORE #2	"	447	19	"	16E
<u>A MC 36042</u> ✓	SYCAMORE #3	"	448	"	"	"
<u>A MC 36043</u> ✓	SYCAMORE #4	"	449	"	"	"
	SYCAMORE #4/AMENDED	6121	1299-1300	"	"	"
<u>A MC 36044</u> ✓	SYCAMORE #5	2078	450			
	SYCAMORE #5/AMENDED	6121	1301-1302	"	"	"
<u>A MC 36045</u> ✓	SYCAMORE #6	2078	451			
	SYCAMORE #6/AMENDED	6121	1303-1304	"	"	"
<u>A MC 36046</u> ✓	SYCAMORE #7	2078	452			
	SYCAMORE #7/AMENDED	6121	1305-1306	"	"	"
<u>A MC 36047</u> ✓	SYCAMORE #8	2078	453			
	SYCAMORE #8/AMENDED	6121	1307-1308	24	"	15E
<u>A MC 36048</u> ✓	SYCAMORE #9	2078	454	19	"	16E
<u>A MC 36049</u> ✓	SYCAMORE #10	"	455	"	"	"
<u>A MC 36050</u> ✓	SYCAMORE #11	"	456	"	"	"
<u>A MC 36051</u> ✓	SYCAMORE #12	"	457	"	"	"
<u>A MC 36063</u> ✓	AMOLE NO. 2	2051	262	"	"	"
<u>A MC 2211</u> ✓	MALACHITE FRACTION ✓	2110	263			
	MALACHITE FRACTION/✓					
	AMENDED	5436	807	"	"	"
<u>A MC 36089</u> ✓	GUNSITE NO. 4	1941	341	"	"	"
<u>A MC 36091</u> ✓	GUNSITE 6-B	2110	264	"	"	"
<u>A MC 36092</u> ✓	GUNSITE NO. 7	1941	344	"	"	"
<u>A MC 36093</u> ✓	GUNSITE 7A	2411	174	"	"	"
<u>A MC 36094</u> ✓	GUNSITE NO 8	1941	345	"	"	"
<u>A MC 36095</u> ✓	GUNSITE NO, 9	"	346	"	"	"
<u>A MC 36096</u> ✓	GUNSITE NO. 10	"	347	"	"	"
<u>A MC 36097</u> ✓	GUNSITE NO. 11	"	348	"	"	"
<u>A MC 36098</u> ✓	GUNSITE NO. 12	"	349	"	"	"
<u>A MC 36099</u> ✓	GUNSITE NO, 13	"	350	"	"	"
<u>A MC 36100</u> ✓	GUNSITE NO. 14	"	351	"	"	"
<u>A MC 36101</u> ✓	GUNSITE NO.15	"	352	"	"	"
<u>A MC 36102</u> ✓	GUNSITE NO. 16	"	353	"	"	"

7428

836 B.L.M. AZ STATE OFFICE

RECEIVED
DEC 18 1991

7:45 A.M.
PHOENIX, ARIZONA

Location Notice Posted:

G & SR B&M

Pima County, Arizona

B.L.M.

Serial No.

Name of Claim

Book

Page

Sec.

Twp.

Rge.

Serial No.	Name of Claim	Book	Page	Sec.	Twp.	Rge.
✓ A MC 2204	A.O.T. FRACTION -	2054	186			
	A.O.T. FRACTION/ AMENDED -	5436	811	24	18S	15E
✓ A MC 2202	INDIAN CLUB FRACTION -	2054	187			
	" " "/AMENDED -	5436	809	"	"	"
✓ A MC 2201	ISLE ROYAL FRACTION -	2054	188			
	" " "/AMENDED -	5436	808	"	"	"
✓ A MC 2203	PILOT FRACTION -	2051	261			
	PILOT FRACTION/AMENDED -	5436	810	"	"	"
✓ A MC 25261	WASP 56	3786	56	20	"	16E
✓ A MC 25262	WASP 57	"	57	"	"	"
✓ A MC 25263	WASP 58	"	58	"	"	"
	WASP 58/AMENDED	3842	133	"	"	"
✓ A MC 25275	WASP 111	3786	70	17	"	"
✓ A MC 25276	WASP 112	"	71	"	"	"
✓ A MC 25277	WASP 113	"	72	"	"	"
✓ A MC 25278	WASP 114	"	73	"	"	"
✓ A MC 25279	WASP 115	"	74	"	"	"
✓ A MC 25280	WASP 116	"	75	"	"	"
✓ A MC 25281	WASP 117	"	76	"	"	"
✓ A MC 25282	WASP 118	"	77	"	"	"
✓ A MC 25283	WASP 119	"	78	"	"	"
✓ A MC 25284	WASP 120	"	79	"	"	"
✓ A MC 25285	WASP 121	"	80	"	"	"
✓ A MC 25286	WASP 122	"	81	"	"	"
✓ A MC 25287	WASP 123	"	82	"	"	"
✓ A MC 25288	WASP 124	"	83	"	"	"
✓ A MC 25289	WASP 125	"	84	"	"	"
✓ A MC 25290	WASP 126	"	85	"	"	"
✓ A MC 25291	WASP 127	"	86	"	"	"
✓ A MC 25292	WASP 128	"	87	"	"	"
✓ A MC 25293	WASP 129	"	88	"	"	"
✓ A MC 25294	WASP 130	"	89	"	"	"
✓ A MC 25317	WASP 223	"	112	"	"	"
✓ A MC 25318	WASP 224	"	113	"	"	"
✓ A MC 25319	WASP 225	"	114	"	"	"
✓ A MC 25320	WASP 226	"	115	"	"	"
✓ A MC 25321	WASP 227	"	116	"	"	"
✓ A MC 25322	WASP 228	"	117	"	"	"
✓ A MC 25323	WASP 229	"	118	"	"	"
✓ A MC 25324	WASP 230	"	119	"	"	"
✓ A MC 25325	WASP 231	"	120	"	"	"
✓ A MC 25326	WASP 232	"	121	"	"	"
✓ A MC 25327	WASP 233	"	122	"	"	"
✓ A MC 25328	WASP 234	"	123	"	"	"
✓ A MC 25329	WASP 235	"	124	"	"	"

RECEIVED
B.L.M. AZ STATE OFFICE

DEC 18 1984

7:45 A.M.
PHOENIX, ARIZONA

Location Notice Posted:

G & SR B&M

Pima County, Arizona

B.L.M. Serial No.	Name of Claim	Book	Page(s)	Sec.	Twp.	Rge.
A MC 25330	WASP 236	3786	125	17	18S	16E
A MC 25331	WASP 237	"	126	"	"	"
A MC 25332	WASP 238	"	127	"	"	"
A MC 25333	WASP 239	"	128	"	"	"
A MC 25334	WASP 240	"	129	"	"	"
A MC 25335	WASP 241	"	130	"	"	"
A MC 25336	WASP 242	"	131	"	"	"
A MC 25375	WASP 339	"	170	"	"	"
A MC 25376	WASP 339/AMENDED	6216	995-996	21	"	"
A MC 25377	WASP 340	3786	171	"	"	"
A MC 25378	WASP 341	"	172	"	"	"
A MC 25379	WASP 342	"	173	"	"	"
A MC 25380	WASP 343	"	174	"	"	"
A MC 25381	WASP 344	"	175	"	"	"
A MC 25382	WASP 345	"	176	"	"	"
A MC 25383	WASP 346	"	177	"	"	"
A MC 25384	WASP 347	"	178	"	"	"
A MC 25385	WASP 348	"	179	"	"	"
A MC 25386	WASP 349	"	180	"	"	"
A MC 25387	WASP 350	"	181	"	"	"
A MC 25388	WASP 351	"	182	"	"	"
A MC 25389	WASP 352	"	183	"	"	"
A MC 25390	WASP 353	"	184	"	"	"
A MC 25391	WASP 354	"	185	"	"	"
A MC 25392	WASP 355	"	186	"	"	"
A MC 25393	WASP 356	"	187	"	"	"
A MC 25394	WASP 357	"	188	"	"	"
A MC 25395	WASP 358	"	189	"	"	"
A MC 25396	WASP 359	"	190	16	"	"
A MC 25397	WASP 360	"	191	"	"	"
A MC 25398	WASP 361	"	192	"	"	"
A MC 25399	WASP 362	"	193	"	"	"
A MC 25400	WASP 363	"	194	"	"	"
A MC 25401	WASP 364	"	195	"	"	"
A MC 25402	WASP 365	"	196	"	"	"
A MC 25403	WASP 366	"	197	"	"	"
A MC 25404	WASP 367	"	198	"	"	"
A MC 25405	WASP 368	"	199	"	"	"
A MC 25406	WASP 369	"	200	"	"	"
A MC 25407	WASP 370	"	201	"	"	"
A MC 25408	WASP 371	"	202	"	"	"
A MC 25409	WASP 372	"	203	"	"	"
A MC 25410	WASP 373	"	204	"	"	"
A MC 25411	WASP 374	"	205	"	"	"
A MC 25412	WASP 375	"	206	"	"	"
A MC 25413	WASP 376	"	207	"	"	"
A MC 25414	WASP 377	"	208	"	"	"
A MC 25453	WASP 378	"	209	"	"	"
A MC 25454	WASP 439	"	248	21	"	"
A MC 25455	WASP 440	"	249	"	"	"
A MC 25456	WASP 441	"	250	"	"	"
A MC 25457	WASP 442	"	251	"	"	"
A MC 25458	WASP 443	"	252	"	"	"
A MC 25459	WASP 444	"	253	"	"	"
	WASP 445	"	254	"	"	"

7428

838

RECEIVED
AZ STATE OFFICE

DEC 13 1991

7:45 A.M.
PHOENIX, ARIZONA

Location Notice Posted:

G & SR B&M

Pima County, Arizona

B.L.M. Serial No.	Name of Claim	Book	Pages(s)	Sec.	Twp.	Rge.
A MC 25460	WASP 446	3786	255	21	18S	16E
A MC 25461	WASP 447	"	256	"	"	"
A MC 25462	WASP 448	"	257	"	"	"
A MC 25463	WASP 449	"	258	22	"	"
A MC 25464	WASP 450	"	259	"	"	"
A MC 25465	WASP 451	"	260	16	"	"
A MC 25466	WASP 452	"	261	"	"	"
A MC 25467	WASP 453	"	262	"	"	"
A MC 25468	WASP 454	"	263	"	"	"
A MC 25469	WASP 455	"	264	"	"	"
A MC 25470	WASP 456	"	265	"	"	"
A MC 25471	WASP 457	"	266	"	"	"
A MC 25472	WASP 458	"	267	"	"	"
A MC 25473	WASP 459	"	268	"	"	"
A MC 25474	WASP 460	"	269	"	"	"
A MC 25475	WASP 461	"	270	"	"	"
A MC 25476	WASP 462	"	271	"	"	"
A MC 25477	WASP 463	"	272	"	"	"
A MC 25478	WASP 464	"	273	"	"	"
A MC 25479	WASP 465	"	274	"	"	"
A MC 25480	WASP 466	"	275	15	"	"
A MC 25481	WASP 467	"	276	16	"	"
A MC 25482	WASP 468	"	277	15	"	"
A MC 25483	WASP 469	"	278	16	"	"
A MC 25484	WASP 470	"	279	15	"	"
A MC 25485	WASP 471	"	280	21	"	"
A MC 25486	WASP 472	"	281	"	"	"
A MC 25525	WASP 539	"	320	22	"	"
A MC 25526	WASP 540	"	321	"	"	"
A MC 25527	WASP 541	"	322	"	"	"
A MC 25528	WASP 542	"	323	"	"	"
A MC 25529	WASP 543	"	324	"	"	"
A MC 25530	WASP 544	"	325	"	"	"
A MC 25531	WASP 545	"	326	"	"	"
A MC 25532	WASP 546	"	327	"	"	"
A MC 25533	WASP 547	"	328	"	"	"
A MC 25534	WASP 548	"	329	"	"	"
A MC 25535	WASP 549	"	330	"	"	"
A MC 25536	WASP 550	"	331	"	"	"
A MC 25537	WASP 551	"	332	"	"	"
A MC 25538	WASP 552	"	333	"	"	"
A MC 25539	WASP 553	"	334	"	"	"
A MC 25540	WASP 554	"	335	"	"	"
A MC 25541	WASP 555	"	336	"	"	"
A MC 25542	WASP 556	"	337	"	"	"
A MC 25543	WASP 557	"	338	"	"	"
A MC 25544	WASP 558	"	339	"	"	"
A MC 25545	WASP 559	"	340	15	"	"
A MC 25546	WASP 560	"	341	"	"	"
A MC 25547	WASP 561	"	342	"	"	"
A MC 25548	WASP 562	"	343	"	"	"
A MC 25549	WASP 563	"	344	"	"	"
A MC 25550	WASP 564	"	345	"	"	"
A MC 25551	WASP 565	"	346	"	"	"
A MC 25552	WASP 566	"	347	"	"	"
A MC 25553	WASP 567	"	348	"	"	"
A MC 25554	WASP 568	"	349	"	"	"
A MC 25555	WASP 569	"	350	"	"	"
A MC 25556	WASP 570	"	351	"	"	"
A MC 25557	WASP 571	"	352	"	"	"
A MC 25558	WASP 572	"	353	"	"	"
A MC 25559	WASP 573	"	354	"	"	"
A MC 25560	WASP 574	"	355	"	"	"
A MC 25561	WASP 575	"	356	"	"	"
A MC 25562	WASP 576	"	357	"	"	"

RECEIVED
B.L.M. AZ STATE OFFICE

DEC 18 1984

7:45 A.M.
PHOENIX, ARIZONA

Serial No.	Name of Claim	Book	Page	Sec.	Twp.	Rge.
✓ A MC 25563	WASP 577	3786	358	15	18S	16E
✓ A MC 25564	WASP 578	"	359	"	"	"
✓ A MC 25601	WASP 637	"	396	22	"	"
✓ A MC 25602	WASP 638	"	397	"	"	"
✓ A MC 25603	WASP 639	"	398	"	"	"
✓ A MC 25604	WASP 640	"	399	"	"	"
✓ A MC 25605	WASP 641	"	400	"	"	"
✓ A MC 25606	WASP 642	"	401	"	"	"
✓ A MC 25607	WASP 643	"	402	"	"	"
✓ A MC 25608	WASP 644	"	403	"	"	"
✓ A MC 25609	WASP 645	"	404	"	"	"
✓ A MC 25610	WASP 646	"	405	"	"	"
✓ A MC 25611	WASP 647	"	406	"	"	"
✓ A MC 25612	WASP 648	"	407	"	"	"
✓ A MC 25613	WASP 649	"	408	"	"	"
✓ A MC 25614	WASP 650	"	409	"	"	"
✓ A MC 25615	WASP 651	"	410	"	"	"
✓ A MC 25616	WASP 652	"	411	"	"	"
✓ A MC 25617	WASP 653	"	412	"	"	"
✓ A MC 25618	WASP 654	"	413	"	"	"
✓ A MC 25619	WASP 655	"	414	"	"	"
✓ A MC 25620	WASP 656	"	415	"	"	"
✓ A MC 25621	OLE #1	3842	132	16	"	"
✓ A MC 36062	ROCKY 1	3726	117	19	"	"
✓ A MC 36026	JOHN 1	3934	508	24	"	15E
✓ A MC 36027	JOHN 2	"	509	"	"	"
✓ A MC 36061	SCHWAB EXTENSION #1					
	NORTH WEST	1271	92	"	"	"
✓ A MC 25210	KID 1	3368	529	18	"	16E
✓ A MC 25211	KID 2	"	530	"	"	"
✓ A MC 25212	KID 3	"	531	"	"	"
✓ A MC 25213	KID 4	"	532	"	"	"
✓ A MC 25214	KID 5	"	533	"	"	"
✓ A MC 25215	KID 6	"	534	"	"	"
✓ A MC 25216	KID 7	"	535	"	"	"
✓ A MC 25217	KID 8	"	537	"	"	"
✓ A MC 25218	KID 9	"	536	"	"	"
✓ A MC 25219	KID 10	"	538	19	"	"
✓ A MC 25220	KID 11	"	539	"	"	"
✓ A MC 25221	KID 12	"	540	"	"	"
✓ A MC 25222	KID 13	"	541	"	"	"
✓ A MC 25223	KID 14	"	542	20	"	"
✓ A MC 25224	KID 15	"	543	"	"	"
✓ A MC 25225	KID 16	"	544	"	"	"
✓ A MC 25226	KID 17	"	545	"	"	"
✓ A MC 25227	KID 18	"	546	"	"	"
✓ A MC 25228	KID 19	"	547	"	"	"
✓ A MC 25229	KID 20	"	548	"	"	"
✓ A MC 25230	KID 21	"	549	"	"	"
✓ A MC 25231	KID 22	"	550	"	"	"
✓ A MC 25232	KID 23	"	551	"	"	"
✓ A MC 25233	KID 24	"	552	"	"	"
✓ A MC 25234	KID 25	"	553	"	"	"
✓ A MC 25235	KID 26	"	554	"	"	"
✓ A MC 25236	KID 27	"	555	"	"	"
✓ A MC 25237	KID 28	"	556	"	"	"
✓ A MC 25238	KID 29	"	557	"	"	"
	KID 29/AMENDED	6216	1001-1002	"	"	"

7428

840

RECEIVED
B.L.M. AZ STATE OFFICE

DEC 18 1904

7:45 A.M.
PHOENIX, ARIZONA

Location Notice Posted:

G & SR B&M

Pima County, Arizona

B.L.M.

Serial No.

Name of Claim

Book

Pages(s) Sec. Twp. Rge.

✓A MC 25239	KID 30	3368	558			
	KID 30/AMENDED	3681	129	20	18S	16E
✓A MC 25240	KID 31	3368	559	"	"	"
✓A MC 25241	KID 32	"	560	"	"	"
✓A MC 25242	KID 33	"	561	"	"	"
✓A MC 25243	KID 34	"	562	"	"	"
✓A MC 25244	KID 35	"	563	"	"	"
✓A MC 25245	KID 36	"	564	"	"	"
✓A MC 25246	KID 37	"	565	"	"	"
✓A MC 25247	KID 38	"	566	"	"	"
✓A MC 25248	KID 39	"	567	"	"	"
✓A MC 25249	KID 40	"	568	"	"	"
✓A MC 25250	KID 41	"	569	"	"	"
✓A MC 25251	KID 42	"	570	"	"	"
✓A MC 25252	KID 43	"	571	"	"	"
✓A MC 25253	KID 44	"	572	"	"	"
✓A MC 25254	KID 45	"	573	"	"	"
✓A MC 25255	KID 46	"	574			
	KID 46/AMENDED	6216	1003-1004	"	"	"
✓A MC 25256	KID 47	3368	575			
	KID 47/AMENDED	6216	1005-1006	"	"	"

RECORDED
B.L.M. AZ STATE OFFICE

DEC 13 1934

7:45 A.M.
PHOENIX, ARIZONA

7428

841

AFFIDAVIT OF LABOR PERFORMED AND IMPROVEMENTS MADE

Helvetia Group II

1982-1983

36018
46810
2200
74390
75181
27513
25210
25317
25453
25521

STATE OF ARIZONA)
) ss.
County of Pima)

BERT L. REID, being first duly sworn, deposes and says:

That he is a citizen of the United States of America, is more than twenty-one of age, and resides at 3100 Twin Buttes-Sahuarita Road, Sahuarita, (P.O. Box 1064, Green Valley, Arizona 85614) Pima County, Arizona.

That he is personally acquainted with the mining claims listed on Exhibit A, which is attached hereto and made a part of this affidavit by reference, situated in the Helvetia Mining District of Pima County, Arizona, the location notices and latest amended location notices if any, of which are recorded in the office of the County Recorder of Pima County in the books and at the pages indicated on Exhibit A.

That the said claims are a part of a coherent group of mutually contiguous claims, both patented and unpatented, all of which are held by Anamax Mining Company, an Arizona general partnership, and the same are operated as one group of claims by Anamax Mining Company, owner.

That between the 1st day of September, 1982, and the 1st day of September, 1983, work and improvements worth more than \$ 31,100.00 were done and performed for the benefit of the claims listed on Exhibit A and for all of the component claims in the group. That such work and improvements were done and performed at the expense of Anamax Mining Company and for the purpose of complying with the laws of the United States and the State of Arizona pertaining to assessment work or annual labor. That the value of such work and improvements was more than \$100.00 for each of the claims listed on Exhibit A.

That such work and improvements consisted of the following:

Road maintenance, drill site construction, 475 feet of noncore drilling

and related expenses, and 1318 feet of core drilling and related expenses.

That the men who labored upon such work and improvements were various employees of:

Sierrita Mining & Ranching Co. A	B-J Drilling Company A	Joy Manufacturing Company
Sasabe Star Route Box 25A	N P.O. Box 815	N 707 Boyd Blvd., P.O. Drawer 48
Tucson, Arizona 85736	D Benson, Arizona 85602	D La Porte, Indiana 46350

who were the contractors employed by Anamax Mining Company for the performance or completion of the described work and improvements.

I certify that the foregoing is a true and correct statement of the work performed and improvements made, to the best of my knowledge and belief.

Bert L. Reid
Bert L. Reid, Land Records Administrator
for ANAMAX MINING COMPANY, Owner
P.O. Box 127
Sahuarita, Arizona 85629

Subscribed and sworn to before me this 1st day of November, 1983.

Marice Deal
Notary Public

My Commission expires:
February 15, 1984

7160 563

RECEIVED
B.L.M. AZ STATE OFFICE
DEC 06 1983
7:45 A.M.
PHOENIX, ARIZONA

Exhibit A

Three-hundred eleven (311) unpatented lode mining claims situate in the Helvetia Mining District of Pima County, Arizona, the location notices and amended location notices, if any, of which are recorded in the office of the County Recorder of Pima County, Arizona, in the books and at the pages set forth below:

B.L.M. Serial No.	Name of Claim	Book	Page	Location Notice Posted:		
				G & SR B&M		
				Pima County, Arizona		
				Sec.	Twp.	Rge.
A MC 74390 ✓	JOHN	995	395	19	18S	16E
A MC 74391 ✓	JOE	"	396	24	"	15E
A MC 74392 ✓	BEN	"	392	"	"	"
A MC 74393 ✓	PETE	"	394	"	"	"
A MC 2200 ✓	JIM	"	391	"	"	"
	JIM/AMENDED	5436	802	"	"	"
A MC 46810 ✓	ART	1009	441			
	ART/AMENDED	2078	459	19	"	16E
A MC 46811 ✓	AL	1009	442			
	AL/AMENDED	2078	460	"	"	"
A MC 46812 ✓	SAM	1009	439			
	SAM/AMENDED	2078	461	"	"	"
A MC 46813 ✓	FRED	1009	440			
	FRED/AMENDED	2078	462	"	"	"
A MC 46814 ✓	BERT	1009	443			
	BERT/AMENDED	2078	463	"	"	"
A MC 46815 ✓	BOB	995	393	24	"	15E
A MC 36018 ✓	BUZZARD NO. 2	2089	291	14	"	"
A MC 36019 ✓	BUZZARD NO. 3	"	292	"	"	"
A MC 36020 ✓	BUZZARD NO. 4	"	293	13	"	"
A MC 36021 ✓	BUZZARD NO. 5	"	294	"	"	"
A MC 36028 ✓	FLYING DUTCHMAN NO. 2	"	295	"	"	"
A MC 36029 ✓	FLYING DUTCHMAN NO. 3	"	296	"	"	"
A MC 36030 ✓	FLYING DUTCHMAN NO. 4	"	297	"	"	"
A MC 36031 ✓	FLYING DUTCHMAN NO. 5	"	298	"	"	"
A MC 36032 ✓	FLYING DUTCHMAN NO. 6	"	299	"	"	"
	AMENDED	6121	1267-1268	"	"	"
A MC 75181 ✓	FLYING DUTCHMAN #7A	"	1269-1270	"	"	"
A MC 36034 ✓	BLACK BESS NO. 2	2089	290	"	"	"
A MC 75182 ✓	BLUE POINT NO. 2A	6121	1271-1272	"	"	"
A MC 36036 ✓	K.W.L.	2078	442	"	"	"
A MC 36037 ✓	G.E.J.	"	443	"	"	"
A MC 36038 ✓	R.F.E.	"	444	24	"	"
A MC 36039 ✓	R.C.M.	"	445	13	"	"
A MC 75183 ✓	ALPINE #1A	6121	1275-1276	"	"	"
A MC 75184 ✓	ALPINE #2A	"	1277-1278	"	"	"
A MC 75185 ✓	ALPINE #3A	"	1279-1280	18	"	16E
A MC 75186 ✓	ALPINE #4A	"	1281-1282	"	"	"
A MC 27513 ✓	ALPINE #5	2221	495			
	ALPINE #5/AMENDED	6121	1283-1284	"	"	"
A MC 27514 ✓	ALPINE #6	2221	496			
	ALPINE #6/AMENDED	6121	1285-1286	"	"	"

7160-594

RECEIVED
B.L.M. AZ STATE OFFICE

DEC 06 1983

7:45 A.M.
PHOENIX, ARIZONA

B.L.M.

Serial No.	Name of Claim	Book	Page	Sec.	Twp.	Rge.
A MC 27515	ALPINE #7	2221	497			
A MC 27516	ALPINE #7/AMENDED	6121	1287-1288	18	18S	16E
A MC 27517	ALPINE #8	2221	498			
A MC 27518	ALPINE #8/AMENDED	6121	1289-1290	"	"	"
A MC 27519	ALPINE #9	2221	499			
A MC 27520	ALPINE #9/AMENDED	6121	1291-1292	"	"	"
A MC 27521	ALPINE #10	2221	500			
A MC 27522	ALPINE #10/AMENDED	6121	1293-1294	13	"	15E
A MC 27523	ALPINE #11	2221	501			
A MC 27524	ALPINE #11/AMENDED	6121	1295-1296	"	"	"
A MC 27525	ALPINE #12	2221	502			
A MC 27526	ALPINE #12/AMENDED	6121	1297-1298	"	"	"
A MC 27527	ALPINE #13	2221	503			
A MC 27528	ALPINE #14	"	504			
A MC 27529	ALPINE #15	"	505	18	"	16E
A MC 27530	ALPINE #16	"	506	"	"	"
A MC 27531	ALPINE #17	"	507	"	"	"
A MC 27532	ALPINE #18	"	508	"	"	"
A MC 36040	ALPINE #19	2230	138	"	"	"
A MC 36041	ALPINE #20	"	139	"	"	"
A MC 36042	ALPINE #21	"	140	"	"	"
A MC 36043	ALPINE #22	"	141	"	"	"
A MC 36044	ALPINE #23	"	142	"	"	"
A MC 36045	ALPINE #24	"	143	"	"	"
A MC 36046	SYCAMORE #1	2078	446	24	"	15E
A MC 36047	SYCAMORE #2	"	447	19	"	16E
A MC 36048	SYCAMORE #3	"	448	"	"	"
A MC 36049	SYCAMORE #4	"	449	"	"	"
A MC 36050	SYCAMORE #4/AMENDED	6121	1299-1300	"	"	"
A MC 36051	SYCAMORE #5	2078	450	"	"	"
A MC 36052	SYCAMORE #5/AMENDED	6121	1301-1302	"	"	"
A MC 36053	SYCAMORE #6	2078	451	"	"	"
A MC 36054	SYCAMORE #6/AMENDED	6121	1303-1304	"	"	"
A MC 36055	SYCAMORE #7	2078	452	"	"	"
A MC 36056	SYCAMORE #7/AMENDED	6121	1305-1306	"	"	"
A MC 36057	SYCAMORE #8	2078	453	"	"	"
A MC 36058	SYCAMORE #8/AMENDED	6121	1307-1308	24	"	15E
A MC 36059	SYCAMORE #9	2078	454	19	"	16E
A MC 36060	SYCAMORE #10	"	455	"	"	"
A MC 36061	SYCAMORE #11	"	456	"	"	"
A MC 36062	SYCAMORE #12	"	457	"	"	"
A MC 36063	AMOLE NO. 2	2051	262	"	"	"
A MC 2211	MALACHITE FRACTION	2110	263			
A MC 36089	MALACHITE FRACTION/ AMENDED	5436	807	"	"	"
A MC 36091	GUNSITE NO. 4	1941	341	"	"	"
A MC 36092	GUNSITE 6-B	2110	264	"	"	"
A MC 36093	GUNSITE NO. 7	1941	344	"	"	"
A MC 36094	GUNSITE 7A	2411	174	"	"	"
A MC 36095	GUNSITE NO 8	1941	345	"	"	"
A MC 36096	GUNSITE NO, 9	"	346	"	"	"
A MC 36097	GUNSITE NO. 10	"	347	"	"	"
A MC 36098	GUNSITE NO. 11	"	348	"	"	"
A MC 36099	GUNSITE NO. 12	"	349	"	"	"
A MC 36100	GUNSITE NO, 13	"	350	"	"	"
A MC 36101	GUNSITE NO. 14	"	351	"	"	"
A MC 36102	GUNSITE NO.15	"	352	"	"	"
A MC 36103	GUNSITE NO. 16	"	353	"	"	"

RECEIVED
B.L.M. AZ STATE OFFICE

7160 PAGE-585

DEC 06 1983

7:45 A.M.
PHOENIX, ARIZONA

B.L.M.

Serial No.	Name of Claim	Book	Page	Sec.	Twp.	Rge.
A MC 2204	A.O.T. FRACTION	2054	186			
	A.O.T. FRACTION/ AMENDED	5436	811	24	18S	15E
A MC 2202	INDIAN CLUB FRACTION	2054	187			
	" " "/AMENDED	5436	809	"	"	"
A MC 2201	ISLE ROYAL FRACTION	2054	188			
	" " "/AMENDED	5436	808	"	"	"
A MC 2203	PILOT FRACTION	2051	261			
	PILOT FRACTION/AMENDED	5436	810	"	"	"
A MC 25261	WASP 56	3786	56	20	"	16E
A MC 25262	WASP 57	"	57	"	"	"
A MC 25263	WASP 58	"	58	"	"	"
	WASP 58/AMENDED	3842	133	"	"	"
A MC 25275	WASP 111	3786	70	17	"	"
A MC 25276	WASP 112	"	71	"	"	"
A MC 25277	WASP 113	"	72	"	"	"
A MC 25278	WASP 114	"	73	"	"	"
A MC 25279	WASP 115	"	74	"	"	"
A MC 25280	WASP 116	"	75	"	"	"
A MC 25281	WASP 117	"	76	"	"	"
A MC 25282	WASP 118	"	77	"	"	"
A MC 25283	WASP 119	"	78	"	"	"
A MC 25284	WASP 120	"	79	"	"	"
A MC 25285	WASP 121	"	80	"	"	"
A MC 25286	WASP 122	"	81	"	"	"
A MC 25287	WASP 123	"	82	"	"	"
A MC 25288	WASP 124	"	83	"	"	"
A MC 25289	WASP 125	"	84	"	"	"
A MC 25290	WASP 126	"	85	"	"	"
A MC 25291	WASP 127	"	86	"	"	"
A MC 25292	WASP 128	"	87	"	"	"
A MC 25293	WASP 129	"	88	"	"	"
A MC 25294	WASP 130	"	89	"	"	"
A MC 25317	WASP 223	"	112	"	"	"
A MC 25318	WASP 224	"	113	"	"	"
A MC 25319	WASP 225	"	114	"	"	"
A MC 25320	WASP 226	"	115	"	"	"
A MC 25321	WASP 227	"	116	"	"	"
A MC 25322	WASP 228	"	117	"	"	"
A MC 25323	WASP 229	"	118	"	"	"
A MC 25324	WASP 230	"	119	"	"	"
A MC 25325	WASP 231	"	120	"	"	"
A MC 25326	WASP 232	"	121	"	"	"
A MC 25327	WASP 233	"	122	"	"	"
A MC 25328	WASP 234	"	123	"	"	"
A MC 25329	WASP 235	"	124	"	"	"

7160 PAGE 586

RECEIVED
B.L.M. AZ STATE OFFICE

DEC 06 1983

7:45 A.M.
PHOENIX, ARIZONA

Location Notice Posted:

G & SR B&M

Pima County, Arizona

B.L.M. Serial No.	Name of Claim	Book	Page(s)	Sec.	Twp.	Rge.
A MC 25330	WASP 236	3786	125	17	18S	16E
A MC 25331	WASP 237	"	126	"	"	"
A MC 25332	WASP 238	"	127	"	"	"
A MC 25333	WASP 239	"	128	"	"	"
A MC 25334	WASP 240	"	129	"	"	"
A MC 25335	WASP 241	"	130	"	"	"
A MC 25336	WASP 242	"	131	"	"	"
A MC 25375	WASP 339	"	170	"	"	"
	WASP 339/AMENDED	6216	995-996	21	"	"
A MC 25376	WASP 340	3786	171	"	"	"
A MC 25377	WASP 341	"	172	"	"	"
A MC 25378	WASP 342	"	173	"	"	"
A MC 25379	WASP 343	"	174	"	"	"
A MC 25380	WASP 344	"	175	"	"	"
A MC 25381	WASP 345	"	176	"	"	"
A MC 25382	WASP 346	"	177	"	"	"
A MC 25383	WASP 347	"	178	"	"	"
A MC 25384	WASP 348	"	179	"	"	"
A MC 25385	WASP 349	"	180	"	"	"
A MC 25386	WASP 350	"	181	"	"	"
A MC 25387	WASP 351	"	182	"	"	"
A MC 25388	WASP 352	"	183	"	"	"
A MC 25389	WASP 353	"	184	"	"	"
A MC 25390	WASP 354	"	185	"	"	"
A MC 25391	WASP 355	"	186	"	"	"
A MC 25392	WASP 356	"	187	"	"	"
A MC 25393	WASP 357	"	188	"	"	"
A MC 25394	WASP 358	"	189	"	"	"
A MC 25395	WASP 359	"	190	16	"	"
A MC 25396	WASP 360	"	191	"	"	"
A MC 25397	WASP 361	"	192	"	"	"
A MC 25398	WASP 362	"	193	"	"	"
A MC 25399	WASP 363	"	194	"	"	"
A MC 25400	WASP 364	"	195	"	"	"
A MC 25401	WASP 365	"	196	"	"	"
A MC 25402	WASP 366	"	197	"	"	"
A MC 25403	WASP 367	"	198	"	"	"
A MC 25404	WASP 368	"	199	"	"	"
A MC 25405	WASP 369	"	200	"	"	"
A MC 25406	WASP 370	"	201	"	"	"
A MC 25407	WASP 371	"	202	"	"	"
A MC 25408	WASP 372	"	203	"	"	"
A MC 25409	WASP 373	"	204	"	"	"
A MC 25410	WASP 374	"	205	"	"	"
A MC 25411	WASP 375	"	206	"	"	"
A MC 25412	WASP 376	"	207	"	"	"
A MC 25413	WASP 377	"	208	"	"	"
A MC 25414	WASP 378	"	209	"	"	"
A MC 25453	WASP 439	"	248	21	"	"
A MC 25454	WASP 440	"	249	"	"	"
A MC 25455	WASP 441	"	250	"	"	"
A MC 25456	WASP 442	"	251	"	"	"
A MC 25457	WASP 443	"	252	"	"	"
A MC 25458	WASP 444	"	253	"	"	"
A MC 25459	WASP 445	"	254	"	"	"

7160 PAGE 587

RECEIVED
B.L.M. AZ STATE OFFICE

DEC 06 1983

7:45 A.M.
PHOENIX, ARIZONA

54

Location Notice Posted:

G & SR B&M

Pima County, Arizona

B.L.M.

Serial No.	Name of Claim	Book	Pages(s)	Sec.	Twp.	Rge.
A MC 25460	WASP 446	3786	255	21	18S	16E
A MC 25461	WASP 447	"	256	"	"	"
A MC 25462	WASP 448	"	257	"	"	"
A MC 25463	WASP 449	"	258	22	"	"
A MC 25464	WASP 450	"	259	"	"	"
A MC 25465	WASP 451	"	260	16	"	"
A MC 25466	WASP 452	"	261	"	"	"
A MC 25467	WASP 453	"	262	"	"	"
A MC 25468	WASP 454	"	263	"	"	"
A MC 25469	WASP 455	"	264	"	"	"
A MC 25470	WASP 456	"	265	"	"	"
A MC 25471	WASP 457	"	266	"	"	"
A MC 25472	WASP 458	"	267	"	"	"
A MC 25473	WASP 459	"	268	"	"	"
A MC 25474	WASP 460	"	269	"	"	"
A MC 25475	WASP 461	"	270	"	"	"
A MC 25476	WASP 462	"	271	"	"	"
A MC 25477	WASP 463	"	272	"	"	"
A MC 25478	WASP 464	"	273	"	"	"
A MC 25479	WASP 465	"	274	"	"	"
A MC 25480	WASP 466	"	275	15	"	"
A MC 25481	WASP 467	"	276	16	"	"
A MC 25482	WASP 468	"	277	15	"	"
A MC 25483	WASP 469	"	278	16	"	"
A MC 25484	WASP 470	"	279	15	"	"
A MC 25485	WASP 471	"	280	21	"	"
A MC 25486	WASP 472	"	281	"	"	"
A MC 25525	WASP 539	"	320	22	"	"
A MC 25526	WASP 540	"	321	"	"	"
A MC 25527	WASP 541	"	322	"	"	"
A MC 25528	WASP 542	"	323	"	"	"
A MC 25529	WASP 543	"	324	"	"	"
A MC 25530	WASP 544	"	325	"	"	"
A MC 25531	WASP 545	"	326	"	"	"
A MC 25532	WASP 546	"	327	"	"	"
A MC 25533	WASP 547	"	328	"	"	"
A MC 25534	WASP 548	"	329	"	"	"
A MC 25535	WASP 549	"	330	"	"	"
A MC 25536	WASP 550	"	331	"	"	"
A MC 25537	WASP 551	"	332	"	"	"
A MC 25538	WASP 552	"	333	"	"	"
A MC 25539	WASP 553	"	334	"	"	"
A MC 25540	WASP 554	"	335	"	"	"
A MC 25541	WASP 555	"	336	"	"	"
A MC 25542	WASP 556	"	337	"	"	"
A MC 25543	WASP 557	"	338	"	"	"
A MC 25544	WASP 558	"	339	"	"	"
A MC 25545	WASP 559	"	340	15	"	"
A MC 25546	WASP 560	"	341	"	"	"
A MC 25547	WASP 561	"	342	"	"	"
A MC 25548	WASP 562	"	343	"	"	"
A MC 25549	WASP 563	"	344	"	"	"
A MC 25550	WASP 564	"	345	"	"	"
A MC 25551	WASP 565	"	346	"	"	"
A MC 25552	WASP 566	"	347	"	"	"
A MC 25553	WASP 567	"	348	"	"	"
A MC 25554	WASP 568	"	349	"	"	"
A MC 25555	WASP 569	"	350	"	"	"
A MC 25556	WASP 570	"	351	"	"	"
A MC 25557	WASP 571	"	352	"	"	"
A MC 25558	WASP 572	"	353	"	"	"
A MC 25559	WASP 573	"	354	"	"	"
A MC 25560	WASP 574	"	355	"	"	"
A MC 25561	WASP 575	"	356	"	"	"
A MC 25562	WASP 576	"	357	"	"	"

RECEIVED
B.L.M. AZ STATE OFFICE

DEC 06 1983

7:45 A.M.
PHOENIX, ARIZONA

65

B.L.M.

Serial No.	Name of Claim	Book	Page	Sec.	Twp.	Rge.
A MC 25563	WASP 577	3786	358	15	18S	16E
A MC 25564	WASP 578	"	359	"	"	"
A MC 25601	WASP 637	"	396	22	"	"
A MC 25602	WASP 638	"	397	"	"	"
A MC 25603	WASP 639	"	398	"	"	"
A MC 25604	WASP 640	"	399	"	"	"
A MC 25605	WASP 641	"	400	"	"	"
A MC 25606	WASP 642	"	401	"	"	"
A MC 25607	WASP 643	"	402	"	"	"
A MC 25608	WASP 644	"	403	"	"	"
A MC 25609	WASP 645	"	404	"	"	"
A MC 25610	WASP 646	"	405	"	"	"
A MC 25611	WASP 647	"	406	"	"	"
A MC 25612	WASP 648	"	407	"	"	"
A MC 25613	WASP 649	"	408	"	"	"
A MC 25614	WASP 650	"	409	"	"	"
A MC 25615	WASP 651	"	410	"	"	"
A MC 25616	WASP 652	"	411	"	"	"
A MC 25617	WASP 653	"	412	"	"	"
A MC 25618	WASP 654	"	413	"	"	"
A MC 25619	WASP 655	"	414	"	"	"
A MC 25620	WASP 656	"	415	"	"	"
A MC 25621	OLE #1	3842	132	16	"	"
A MC 36062	ROCKY 1	3726	117	19	"	"
A MC 36026	JOHN 1	3934	508	24	"	15E
A MC 36027	JOHN 2	"	509	"	"	"
A MC 36061	SCHWAB EXTENSION #1					
	NORTH WEST	1271	92	"	"	"
A MC 25210	KID 1	3368	529	18	"	16E
A MC 25211	KID 2	"	530	"	"	"
A MC 25212	KID 3	"	531	"	"	"
A MC 25213	KID 4	"	532	"	"	"
A MC 25214	KID 5	"	533	"	"	"
A MC 25215	KID 6	"	534	"	"	"
A MC 25216	KID 7	"	535	"	"	"
A MC 25217	KID 8	"	537	"	"	"
A MC 25218	KID 9	"	536	"	"	"
A MC 25219	KID 10	"	538	19	"	"
A MC 25220	KID 11	"	539	"	"	"
A MC 25221	KID 12	"	540	"	"	"
A MC 25222	KID 13	"	541	"	"	"
A MC 25223	KID 14	"	542	20	"	"
A MC 25224	KID 15	"	543	"	"	"
A MC 25225	KID 16	"	544	"	"	"
A MC 25226	KID 17	"	545	"	"	"
A MC 25227	KID 18	"	546	"	"	"
A MC 25228	KID 19	"	547	"	"	"
A MC 25229	KID 20	"	548	"	"	"
A MC 25230	KID 21	"	549	"	"	"
A MC 25231	KID 22	"	550	"	"	"
A MC 25232	KID 23	"	551	"	"	"
A MC 25233	KID 24	"	552	"	"	"
A MC 25234	KID 25	"	553	"	"	"
A MC 25235	KID 26	"	554	"	"	"
A MC 25236	KID 27	"	555	"	"	"
A MC 25237	KID 28	"	556	"	"	"
A MC 25238	KID 29	"	557	"	"	"
	KID 29/AMENDED	6216	1001-1002	"	"	"

RECEIVED
B.I. M. AZ STATE OFFICE

7160-589

DEC 06 1983

7:45 A.M.
PHOENIX, ARIZONA

56

Location Notice Posted:

G & SR B&M

Pima County, Arizona

B.L.M.

Serial No.	Name of Claim	Book	Pages(s)	Sec.	Twp.	Rge.
A MC 25239	KID 30	3368	558			
	KID 30/AMENDED	3681	129	20	18S	16E
A MC 25240	KID 31	3368	559	"	"	"
A MC 25241	KID 32	"	560	"	"	"
A MC 25242	KID 33	"	561	"	"	"
A MC 25243	KID 34	"	562	"	"	"
A MC 25244	KID 35	"	563	"	"	"
A MC 25245	KID 36	"	564	"	"	"
A MC 25246	KID 37	"	565	"	"	"
A MC 25247	KID 38	"	566	"	"	"
A MC 25248	KID 39	"	567	"	"	"
A MC 25249	KID 40	"	568	"	"	"
A MC 25250	KID 41	"	569	"	"	"
A MC 25251	KID 42	"	570	"	"	"
A MC 25252	KID 43	"	571	"	"	"
A MC 25253	KID 44	"	572	"	"	"
A MC 25254	KID 45	"	573	"	"	"
A MC 25255	KID 46	"	574	"	"	"
	KID 46/AMENDED	6216	1003-1004	"	"	"
A MC 25256	KID 47	3368	575	"	"	"
	KID 47/AMENDED	6216	1005-1006	"	"	"

8.00 120311

INDEXED	COPIES	BLOTTED
---------	--------	---------

State of Arizona }
County of Pima } ss

I hereby certify that the instrument was filed for record as request

Of Amendment 17
Date 11/17/83
Book 7160 Page 583-590

Witness my hand and Official Seal
day and year above written
RICHARD J. KENNEDY, County Recorder
BY [Signature]
Deputy



RECEIVED
PIMA STATE OFFICE

DEC 06 1983

7:45 A.M.
PHOENIX, ARIZONA

7160 PAGE 590

(35995) 36018-31 25210-56
 36026-32 25261-63
 36034 25275-94
 36036-51 25317-36
 36061-63 25375-414
 36089 25453-486
 36091-102 25525-564
 25601-621

1981-1982

74390-93

75181-86

lead (46740) 46810-15

STATE OF ARIZONA)
) ss.
 County of Pima)

BERT L. REID, being first duly sworn, deposes and says: (27423) 7513-32

That he is a citizen of the United States of America, is more than twenty-one of age, and resides at 3100 Twin Buttes-Sahuarita Road, Sahuarita, (P.O. Box 1064, Green Valley, Arizona 85614) Pima County, Arizona.

That he is personally acquainted with the mining claims listed on Exhibit A, which is attached hereto and made a part of this affidavit by reference, situated in the Helvetia Mining District of Pima County, Arizona, the location notices and latest amended location notices if any, of which are recorded in the office of the County Recorder of Pima County in the books and at the pages indicated on Exhibit A.

That the said claims are a part of a coherent group of mutually contiguous claims, both patented and unpatented, all of which are held by Anamax Mining Company, an Arizona general partnership, and the same are operated as one group of claims by Anamax Mining Company, owner.

That between the 1st day of September, 1981, and the 1st day of September, 1982, work and improvements worth more than \$31,100.00 were done and performed for the benefit of the claims listed on Exhibit A and for all of the component claims in the group. That such work and improvements were done and performed at the expense of Anamax Mining Company and for the purpose of complying with the laws of the United States and the State of Arizona pertaining to assessment work or annual labor. That the value of such work and improvements was more than \$100.00 for each of the claims listed on Exhibit A.

That such work and improvements consisted of the following:

Road grading, site preparation, 1064 ft. of core drilling and 91 feet of noncore drilling.

That the men who labored upon such work and improvements were various employees of:

Sierrita Mining and Ranching Co.	A	Joy Manufacturing Company	A	Harness Drilling Company
Sasabe Star Route	N	P.O. Box 360135M	N	P.O. Box 43367
Box 25A	D	Pittsburgh, Pennsylvania	D	Tucson, Arizona 85733
Tucson, Arizona 85736		15250		

who were the contractors employed by Anamax Mining Company for the performance or completion of the described work and improvements.

I certify that the foregoing is a true and correct statement of the work performed and improvements made, to the best of my knowledge and belief.

Bert L. Reid

Bert L. Reid, Land Records Administrator for ANAMAX MINING COMPANY, Owner P.O. Box 127 Sahuarita, Arizona 85629

Subscribed and sworn to before me this 15th day of November, 1982

Ellen M. Crane
Notary Public

My Commission expires: March 5, 1984

Exhibit A

Three-hundred eleven (311) unpatented lode mining claims situate in the Helvetia Mining District of Pima County, Arizona, the location notices and amended location notices, if any, of which are recorded in the office of the County Recorder of Pima County, Arizona, in the books and at the pages set forth below:

B.L.M. Serial No.	Name of Claim	Book	Page	Location Notice Posted:		
				Sec.	Twp.	Rge.
						G & SR B&M Pima County, Arizona
Lead A MC 74390	JOHN	995	395	19	18S	16E
A MC 74391	JOE	"	396	24	"	15E
A MC 74392	BEN	"	392	"	"	"
A MC 74393	PETE	"	394	"	"	"
Lead A MC 2200	JIM	"	391	"	"	"
	JIM/AMENDED	5436	802	"	"	"
A MC 46810	ART	1009	441			
	ART/AMENDED	2078	459	19	"	16E
A MC 46811	AL	1009	442	"	"	"
	AL/AMENDED	2078	460	"	"	"
A MC 46812	SAM	1009	439	"	"	"
	SAM/AMENDED	2078	461	"	"	"
A MC 46813	FRED	1009	440	"	"	"
	FRED/AMENDED	2078	462	"	"	"
A MC 46814	BERT	1009	443	"	"	"
	BERT/AMENDED	2078	463	"	"	"
A MC 46815	BOB	995	393	24	"	15E
A MC 36018	BUZZARD NO. 2	2089	291	14	"	"
A MC 36019	BUZZARD NO. 3	"	292	"	"	"
A MC 36020	BUZZARD NO. 4	"	293	13	"	"
A MC 36021	BUZZARD NO. 5	"	294	"	"	"
A MC 36028	FLYING DUTCHMAN NO. 2	"	295	"	"	"
A MC 36029	FLYING DUTCHMAN NO. 3	"	296	"	"	"
A MC 36030	FLYING DUTCHMAN NO. 4	"	297	"	"	"
A MC 36031	FLYING DUTCHMAN NO. 5	"	298	"	"	"
A MC 36032	FLYING DUTCHMAN NO. 6	"	299	"	"	"
	AMENDED	6121	1267-1268	"	"	"
Lead A MC 75181	FLYING DUTCHMAN #7A	"	1269-1270	"	"	"
A MC 36034	BLACK BESS NO. 2	2089	290	"	"	"
A MC 75182	BLUE POINT NO. 2A	6121	1271-1272	"	"	"
A MC 36036	K.W.L.	2078	442	"	"	"
A MC 36037	G.E.J.	"	443	"	"	"
A MC 36038	R.F.E.	"	444	24	"	"
A MC 36039	R.C.M.	"	445	13	"	"
A MC 75183	ALPINE #1A	6121	1275-1276	"	"	"
A MC 75184	ALPINE #2A	"	1277-1278	"	"	"
A MC 75185	ALPINE #3A	"	1279-1280	18	"	16E
A MC 75186	ALPINE #4A	"	1281-1282	"	"	"
A MC 27513	ALPINE #5	2221	495	"	"	"
	ALPINE #5/AMENDED	6121	1283-1284	"	"	"
A MC 27514	ALPINE #6	2221	496	"	"	"
	ALPINE #6/AMENDED	6121	1285-1286	"	"	"

ARIZONA STATE OFFICE
 U.S. LAND MANAGEMENT

6913 PAGE 1173

DEC 09 1982

7:45 A.M.
 PHOENIX, ARIZONA

B.L.M..

Serial No.	Name of Claim	Book	Page	Sec.	Twp.	Rge.
A MC 27515	ALPINE #7	2221	497			
A MC 27516	ALPINE #7/AMENDED	6121	1287-1288	18	18S	16E
A MC 27517	ALPINE #8	2221	498			
A MC 27518	ALPINE #8/AMENDED	6121	1289-1290	"	"	"
A MC 27519	ALPINE #9	2221	499			
A MC 27520	ALPINE #9/AMENDED	6121	1291-1292	"	"	"
A MC 27521	ALPINE #10	2221	500			
A MC 27522	ALPINE #10/AMENDED	6121	1293-1294	13	"	15E
A MC 27523	ALPINE #11	2221	501			
A MC 27524	ALPINE #11/AMENDED	6121	1295-1296	"	"	"
A MC 27525	ALPINE #12	2221	502			
A MC 27526	ALPINE #12/AMENDED	6121	1297-1298	"	"	"
A MC 27527	ALPINE #13	2221	503			
A MC 27528	ALPINE #14	"	504			
A MC 27529	ALPINE #15	"	505	18	"	16E
A MC 27530	ALPINE #16	"	506	"	"	"
A MC 27531	ALPINE #17	"	507	"	"	"
A MC 27532	ALPINE #18	"	508	"	"	"
A MC 36040	ALPINE #19	2230	138	"	"	"
A MC 36041	ALPINE #20	"	139	"	"	"
A MC 36042	ALPINE #21	"	140	"	"	"
A MC 36043	ALPINE #22	"	141	"	"	"
A MC 36044	ALPINE #23	"	142	"	"	"
A MC 36045	ALPINE #24	"	143	"	"	"
A MC 36046	SYCAMORE #1	2078	446	24	"	15E
A MC 36047	SYCAMORE #2	"	447	19	"	16E
A MC 36048	SYCAMORE #3	"	448	"	"	"
A MC 36049	SYCAMORE #4	"	449	"	"	"
A MC 36050	SYCAMORE #4/AMENDED	6121	1299-1300	"	"	"
A MC 36051	SYCAMORE #5	2078	450	"	"	"
A MC 36052	SYCAMORE #5/AMENDED	6121	1301-1302	"	"	"
A MC 36053	SYCAMORE #6	2078	451	"	"	"
A MC 36054	SYCAMORE #6/AMENDED	6121	1303-1304	"	"	"
A MC 36055	SYCAMORE #7	2078	452	"	"	"
A MC 36056	SYCAMORE #7/AMENDED	6121	1305-1306	"	"	"
A MC 36057	SYCAMORE #8	2078	453	"	"	"
A MC 36058	SYCAMORE #8/AMENDED	6121	1307-1308	24	"	15E
A MC 36059	SYCAMORE #9	2078	454	19	"	16E
A MC 36060	SYCAMORE #10	"	455	"	"	"
A MC 36061	SYCAMORE #11	"	456	"	"	"
A MC 36062	SYCAMORE #12	"	457	"	"	"
A MC 36063	AMOLE NO. 2	2051	262	"	"	"
A MC 2211	MALACHITE FRACTION	2110	263	"	"	"
A MC 36089	MALACHITE FRACTION/ AMENDED	5436	807	"	"	"
A MC 36091	GUNSITE NO. 4	1941	341	"	"	"
A MC 36092	GUNSITE 6-B	2110	264	"	"	"
A MC 36093	GUNSITE NO. 7	1941	344	"	"	"
A MC 36094	GUNSITE 7A	2411	174	"	"	"
A MC 36095	GUNSITE NO 8	1941	345	"	"	"
A MC 36096	GUNSITE NO, 9	"	346	"	"	"
A MC 36097	GUNSITE NO. 10	"	347	"	"	"
A MC 36098	GUNSITE NO. 11	"	348	"	"	"
A MC 36099	GUNSITE NO. 12	"	349	"	"	"
A MC 36100	GUNSITE NO, 13	"	350	"	"	"
A MC 36101	GUNSITE NO. 14	"	351	"	"	"
A MC 36102	GUNSITE NO.15	"	352	"	"	"
A MC 36103	GUNSITE NO. 16	"	353	"	"	"

ARIZONA STATE OFFICE
BU. LAND MANAGEMENT

DEC 09 1982

7:45 A.M.
PHOENIX, ARIZONA

had
2/94

A MC 2204 ✓	A.O.T. FRACTION	2054	186			
	A.O.T. FRACTION/ AMENDED	5436	811	24	18S	15E
A MC 2202 ✓	INDIAN CLUB FRACTION	2054	187			
	" " "/AMENDED	5436	809	"	"	"
A MC 2201 ✓	ISLE ROYAL FRACTION	2054	188			
	" " "/AMENDED	5436	808	"	"	"
A MC 2203 ✓	PILOT FRACTION	2051	261			
	PILOT FRACTION/AMENDED	5436	810	"	"	"

25210

A MC 25261 ✓	WASP 56	3786	56	20	"	16E
A MC 25262 ✓	WASP 57	"	57	"	"	"
A MC 25263 ✓	WASP 58	"	58	"	"	"

25210

A MC 25275	WASP 58/AMENDED	3842	133	"	"	"
A MC 25275	WASP 111	3786	70	17	"	"
A MC 25276	WASP 112	"	71	"	"	"
A MC 25277	WASP 113	"	72	"	"	"
A MC 25278	WASP 114	"	73	"	"	"
A MC 25279	WASP 115	"	74	"	"	"
A MC 25280	WASP 116	"	75	"	"	"
A MC 25281	WASP 117	"	76	"	"	"
A MC 25282	WASP 118	"	77	"	"	"
A MC 25283	WASP 119	"	78	"	"	"
A MC 25284	WASP 120	"	79	"	"	"
A MC 25285	WASP 121	"	80	"	"	"
A MC 25286	WASP 122	"	81	"	"	"
A MC 25287	WASP 123	"	82	"	"	"
A MC 25288	WASP 124	"	83	"	"	"
A MC 25289	WASP 125	"	84	"	"	"
A MC 25290	WASP 126	"	85	"	"	"
A MC 25291	WASP 127	"	86	"	"	"
A MC 25292	WASP 128	"	87	"	"	"
A MC 25293	WASP 129	"	88	"	"	"
A MC 25294	WASP 130	"	89	"	"	"
A MC 25317	WASP 223	"	112	"	"	"
A MC 25318	WASP 224	"	113	"	"	"
A MC 25319	WASP 225	"	114	"	"	"
A MC 25320	WASP 226	"	115	"	"	"
A MC 25321	WASP 227	"	116	"	"	"
A MC 25322	WASP 228	"	117	"	"	"
A MC 25323	WASP 229	"	118	"	"	"
A MC 25324	WASP 230	"	119	"	"	"
A MC 25325	WASP 231	"	120	"	"	"
A MC 25326	WASP 232	"	121	"	"	"
A MC 25327	WASP 233	"	122	"	"	"
A MC 25328	WASP 234	"	123	"	"	"
A MC 25329	WASP 235	"	124	"	"	"

25210

Location Notice Posted:

G & SR B&M

Pima County, Arizona

B.L.M. Serial No.	Name of Claim	Book	Page(s)	Sec.	Twp.	Rge.
A MC 25330	WASP 236	3786	125	17	18S	16E
A MC 25331	WASP 237	"	126	"	"	"
A MC 25332	WASP 238	"	127	"	"	"
A MC 25333	WASP 239	"	128	"	"	"
A MC 25334	WASP 240	"	129	"	"	"
A MC 25335	WASP 241	"	130	"	"	"
A MC 25336	WASP 242	"	131	"	"	"
A MC 25375	WASP 339	"	170	"	"	"
A MC 25376	WASP 339/AMENDED	6216	995-996	21	"	"
A MC 25377	WASP 340	3786	171	"	"	"
A MC 25378	WASP 341	"	172	"	"	"
A MC 25379	WASP 342	"	173	"	"	"
A MC 25380	WASP 343	"	174	"	"	"
A MC 25381	WASP 344	"	175	"	"	"
A MC 25382	WASP 345	"	176	"	"	"
A MC 25383	WASP 346	"	177	"	"	"
A MC 25384	WASP 347	"	178	"	"	"
A MC 25385	WASP 348	"	179	"	"	"
A MC 25386	WASP 349	"	180	"	"	"
A MC 25387	WASP 350	"	181	"	"	"
A MC 25388	WASP 351	"	182	"	"	"
A MC 25389	WASP 352	"	183	"	"	"
A MC 25390	WASP 353	"	184	"	"	"
A MC 25391	WASP 354	"	185	"	"	"
A MC 25392	WASP 355	"	186	"	"	"
A MC 25393	WASP 356	"	187	"	"	"
A MC 25394	WASP 357	"	188	"	"	"
A MC 25395	WASP 358	"	189	"	"	"
A MC 25396	WASP 359	"	190	16	"	"
A MC 25397	WASP 360	"	191	"	"	"
A MC 25398	WASP 361	"	192	"	"	"
A MC 25399	WASP 362	"	193	"	"	"
A MC 25400	WASP 363	"	194	"	"	"
A MC 25401	WASP 364	"	195	"	"	"
A MC 25402	WASP 365	"	196	"	"	"
A MC 25403	WASP 366	"	197	"	"	"
A MC 25404	WASP 367	"	198	"	"	"
A MC 25405	WASP 368	"	199	"	"	"
A MC 25406	WASP 369	"	200	"	"	"
A MC 25407	WASP 370	"	201	"	"	"
A MC 25408	WASP 371	"	202	"	"	"
A MC 25409	WASP 372	"	203	"	"	"
A MC 25410	WASP 373	"	204	"	"	"
A MC 25411	WASP 374	"	205	"	"	"
A MC 25412	WASP 375	"	206	"	"	"
A MC 25413	WASP 376	"	207	"	"	"
A MC 25414	WASP 377	"	208	"	"	"
A MC 25453	WASP 378	"	209	"	"	"
A MC 25454	WASP 439	"	248	21	"	"
A MC 25455	WASP 440	"	249	"	"	"
A MC 25456	WASP 441	"	250	"	"	"
A MC 25457	WASP 442	"	251	"	"	"
A MC 25458	WASP 443	"	252	"	"	"
A MC 25459	WASP 444	"	253	"	"	"
	WASP 445	"	254	"	"	"

ARIZONA STATE OFFICE
 U.S. LAND MANAGEMENT

6913 PAGE 1176

DEC 09 1982

7:45 A.M.
 PHOENIX, ARIZONA

Location Notice Posted:

G & SR B&M

Pima County, Arizona

B.L.M. Serial No.	Name of Claim	Book	Pages(s)	Sec.	Twp.	Rge.
A MC 25460	WASP 446	3786	255	21	18S	16E
A MC 25461	WASP 447	"	256	"	"	"
A MC 25462	WASP 448	"	257	"	"	"
A MC 25463	WASP 449	"	258	22	"	"
A MC 25464	WASP 450	"	259	"	"	"
A MC 25465	WASP 451	"	260	16	"	"
A MC 25466	WASP 452	"	261	"	"	"
A MC 25467	WASP 453	"	262	"	"	"
A MC 25468	WASP 454	"	263	"	"	"
A MC 25469	WASP 455	"	264	"	"	"
A MC 25470	WASP 456	"	265	"	"	"
A MC 25471	WASP 457	"	266	"	"	"
A MC 25472	WASP 458	"	267	"	"	"
A MC 25473	WASP 459	"	268	"	"	"
A MC 25474	WASP 460	"	269	"	"	"
A MC 25475	WASP 461	"	270	"	"	"
A MC 25476	WASP 462	"	271	"	"	"
A MC 25477	WASP 463	"	272	"	"	"
A MC 25478	WASP 464	"	273	"	"	"
A MC 25479	WASP 465	"	274	"	"	"
A MC 25480	WASP 466	"	275	15	"	"
A MC 25481	WASP 467	"	276	16	"	"
A MC 25482	WASP 468	"	277	15	"	"
A MC 25483	WASP 469	"	278	16	"	"
A MC 25484	WASP 470	"	279	15	"	"
A MC 25485	WASP 471	"	280	21	"	"
A MC 25486	WASP 472	"	281	"	"	"
A MC 25525	WASP 539	"	320	22	"	"
A MC 25526	WASP 540	"	321	"	"	"
A MC 25527	WASP 541	"	322	"	"	"
A MC 25528	WASP 542	"	323	"	"	"
A MC 25529	WASP 543	"	324	"	"	"
A MC 25530	WASP 544	"	325	"	"	"
A MC 25531	WASP 545	"	326	"	"	"
A MC 25532	WASP 546	"	327	"	"	"
A MC 25533	WASP 547	"	328	"	"	"
A MC 25534	WASP 548	"	329	"	"	"
A MC 25535	WASP 549	"	330	"	"	"
A MC 25536	WASP 550	"	331	"	"	"
A MC 25537	WASP 551	"	332	"	"	"
A MC 25538	WASP 552	"	333	"	"	"
A MC 25539	WASP 553	"	334	"	"	"
A MC 25540	WASP 554	"	335	"	"	"
A MC 25541	WASP 555	"	336	"	"	"
A MC 25542	WASP 556	"	337	"	"	"
A MC 25543	WASP 557	"	338	"	"	"
A MC 25544	WASP 558	"	339	"	"	"
A MC 25545	WASP 559	"	340	15	"	"
A MC 25546	WASP 560	"	341	"	"	"
A MC 25547	WASP 561	"	342	"	"	"
A MC 25548	WASP 562	"	343	"	"	"
A MC 25549	WASP 563	"	344	"	"	"
A MC 25550	WASP 564	"	345	"	"	"
A MC 25551	WASP 565	"	346	"	"	"
A MC 25552	WASP 566	"	347	"	"	"
A MC 25553	WASP 567	"	348	"	"	"
A MC 25554	WASP 568	"	349	"	"	"
A MC 25555	WASP 569	"	350	"	"	"
A MC 25556	WASP 570	"	351	"	"	"
A MC 25557	WASP 571	"	352	"	"	"
A MC 25558	WASP 572	"	353	"	"	"
A MC 25559	WASP 573	"	354	"	"	"
A MC 25560	WASP 574	"	355	"	"	"
A MC 25561	WASP 575	"	356	"	"	"
A MC 25562	WASP 576	"	357	"	"	"

25210

01950

ARIZONA STATE OFFICE
BU. LAND MANAGEMENT

DEC 09 1982

6913 PAGE 1177

7:45 A.M.
PHOENIX, ARIZONA

Location Notice Posted:
G & SR B&M
Pima County, Arizona
Sec. Twp. Rge.

B.L.M.

Serial No.	Name of Claim	Book	Page	Sec.	Twp.	Rge.
25210 A MC 25563	WASP 577	3786	358	15	18S	16E
A MC 25564	WASP 578	"	359	"	"	"
A MC 25601	WASP 637	"	396	22	"	"
A MC 25602	WASP 638	"	397	"	"	"
A MC 25603	WASP 639	"	398	"	"	"
A MC 25604	WASP 640	"	399	"	"	"
A MC 25605	WASP 641	"	400	"	"	"
A MC 25606	WASP 642	"	401	"	"	"
A MC 25607	WASP 643	"	402	"	"	"
A MC 25608	WASP 644	"	403	"	"	"
A MC 25609	WASP 645	"	404	"	"	"
A MC 25610	WASP 646	"	405	"	"	"
A MC 25611	WASP 647	"	406	"	"	"
A MC 25612	WASP 648	"	407	"	"	"
A MC 25613	WASP 649	"	408	"	"	"
A MC 25614	WASP 650	"	409	"	"	"
A MC 25615	WASP 651	"	410	"	"	"
A MC 25616	WASP 652	"	411	"	"	"
A MC 25617	WASP 653	"	412	"	"	"
A MC 25618	WASP 654	"	413	"	"	"
A MC 25619	WASP 655	"	414	"	"	"
A MC 25620	WASP 656	"	415	"	"	"
A MC 25621	OLE #1	3842	132	16	"	"
35995 A MC 36062	ROCKY 1	3726	117	19	"	"
35995 A MC 36026	JOHN 1	3934	508	24	"	15E
A MC 36027	JOHN 2	"	509	"	"	"
35995 A MC 36061	SCHWAB EXTENSION #1					
	NORTH WEST	1271	92	"	"	"
Lead A MC 25210	KID 1	3368	529	18	"	16E
A MC 25211	KID 2	"	530	"	"	"
A MC 25212	KID 3	"	531	"	"	"
A MC 25213	KID 4	"	532	"	"	"
A MC 25214	KID 5	"	533	"	"	"
A MC 25215	KID 6	"	534	"	"	"
A MC 25216	KID 7	"	535	"	"	"
A MC 25217	KID 8	"	537	"	"	"
A MC 25218	KID 9	"	536	"	"	"
A MC 25219	KID 10	"	538	19	"	"
A MC 25220	KID 11	"	539	"	"	"
A MC 25221	KID 12	"	540	"	"	"
A MC 25222	KID 13	"	541	"	"	"
A MC 25223	KID 14	"	542	20	"	"
A MC 25224	KID 15	"	543	"	"	"
A MC 25225	KID 16	"	544	"	"	"
A MC 25226	KID 17	"	545	"	"	"
A MC 25227	KID 18	"	546	"	"	"
A MC 25228	KID 19	"	547	"	"	"
A MC 25229	KID 20	"	548	"	"	"
A MC 25230	KID 21	"	549	"	"	"
A MC 25231	KID 22	"	550	"	"	"
A MC 25232	KID 23	"	551	"	"	"
A MC 25233	KID 24	"	552	"	"	"
A MC 25234	KID 25	"	553	"	"	"
A MC 25235	KID 26	"	554	"	"	"
A MC 25236	KID 27	"	555	"	"	"
A MC 25237	KID 28	"	556	"	"	"
A MC 25238	KID 29	"	557	"	"	"
	KID 29/AMENDED	6216	1001-1002	"	"	"

DEC 09 1982

7:45 A.M.
PHOENIX, ARIZONA

B.L.M.

Serial No.	Name of Claim	Book	Pages(s)	Sec.	Twp.	Rge.
A MC 25239	KID 30	3368	558			
	KID 30/AMENDED	3681	129	20	18S	16E
A MC 25240	KID 31	3368	559	"	"	"
A MC 25241	KID 32	"	560	"	"	"
A MC 25242	KID 33	"	561	"	"	"
A MC 25243	KID 34	"	562	"	"	"
A MC 25244	KID 35	"	563	"	"	"
A MC 25245	KID 36	"	564	"	"	"
A MC 25246	KID 37	"	565	"	"	"
A MC 25247	KID 38	"	566	"	"	"
A MC 25248	KID 39	"	567	"	"	"
A MC 25249	KID 40	"	568	"	"	"
A MC 25250	KID 41	"	569	"	"	"
A MC 25251	KID 42	"	570	"	"	"
A MC 25252	KID 43	"	571	"	"	"
A MC 25253	KID 44	"	572	"	"	"
A MC 25254	KID 45	"	573	"	"	"
A MC 25255	KID 46	"	574	"	"	"
	KID 46/AMENDED	6216	1003-1004	"	"	"
A MC 25256	KID 47	3368	575	"	"	"
	KID 47/AMENDED	6216	1005-1006	"	"	"

Location Notice Posted:

G & SR B&M

Pima County, Arizona

Pages(s) Sec. Twp. Rge.

105898

DO NOT MAIL

Fee 8-00

INDEXED	COPIES	BLOTTED
---------	--------	---------

State of Arizona }
County of Pima } ss

I hereby certify that the instrument was filed for record as request.

Of Arizona Mining Co.

Date NOV 23 '82 - 1 PM


Book 6913 Page 1172-1179

Witness my hand and Official Seal

day and year above written

RICHARD J. KENNEDY, County Recorder

By [Signature] Deputy



ARIZONA STATE OFFICE
BU. LAND MANAGEMENT

6913 PAGE 1179

DEC 09 1982

7:45 A.M.
PHOENIX, ARIZONA

AFFIDAVIT III LABOR PERFORMED AND IMPROVEMENTS MADE

Helvetia Group II

1980-1981

STATE OF ARIZONA)
County of Pima) ss.

75181
unpatented
CR

BERT L. REID, being first duly sworn, deposes and says:

That he is a citizen of the United States of America, is more than twenty-one of age, and resides at 3100 Twin Buttes-Sahuarita Road, Sahuarita, (P.O. Box 1064, Green Valley, Arizona 85614) Pima County, Arizona.

That he is personally acquainted with the mining claims listed on Exhibit A, which is attached hereto and made a part of this affidavit by reference, situated in the Helvetia Mining District of Pima County, Arizona, the location notices and latest amended location notices if any, of which are recorded in the office of the County Recorder of Pima County in the books and at the pages indicated on Exhibit A.

That the said claims are a part of a coherent group of mutually contiguous claims, both patented and unpatented, all of which are held by Anamax Mining Company, an Arizona general partnership, and the same are operated as one group of claims by Anamax Mining Company, owner.

That between the 1st day of September, 1980, and the 1st day of September, 1981, work and improvements worth more than \$ 31,100.00 were done and performed for the benefit of the claims listed on Exhibit A and for all of the component claims in the group. That such work and improvements were done and performed at the expense of Anamax Mining Company and for the purpose of complying with the laws of the United States and the State of Arizona pertaining to assessment work or annual labor. That the value of such work and improvements was more than \$100.00 for each of the claims listed on Exhibit A.

That such work and improvements consisted of the following:

Road work, cleaning and reentering drillhole, 100 feet of noncore drilling, 1172 feet of core drilling and 428 feet of casing.

That the men who labored upon such work and improvements were various employees of: Sierrita Mining and Ranching and Joy Manufacturing Company

Sasabe Star Route Box 25A P. O. Box 360135M

Tucson, Az. 85736 Pittsburgh, Pa. 15250

who were the contractors, employed by Anamax Mining Company for the performance or completion of the described work and improvements.

I certify that the foregoing is a true and correct statement of the work performed and improvements made, to the best of my knowledge and belief.

Bert L. Reid
Bert L. Reid, Land Records Administrator
for ANAMAX MINING COMPANY, Owner
P.O. Box 127
Sahuarita, Arizona 85629

Subscribed and sworn to before me this 29th day of September, 1981

Jane Penstetter
Notary Public





Exhibit A

Three-hundred eleven (311) unpatented lode mining claims situate in the Helvetia Mining District of Pima County, Arizona, the location notices and amended location notices, if any, of which are recorded in the office of the County Recorder of Pima County, Arizona, in the books and at the pages set forth below:

B.L.M. Serial No.	Name of Claim	Book	Page	Location Notice Posted:		
				Sec.	Twp.	Rge.
A MC 74390 ✓	JOHN	995	395	19	18S	16E
A MC 74391 ✓	JOE	"	396	24	"	15E
A MC 74392 ✓	BEN	"	392	"	"	"
A MC 74393 ✓	PETE	"	394	"	"	"
A MC 2200 ✓	JIM	"	391	"	"	"
	JIM/AMENDED	5436	802	"	"	"
A MC 46810 ✓	ART	1009	441	"	"	"
	ART/AMENDED	2078	459	19	"	16E
A MC 46811 ✓	AL	1009	442	"	"	"
	AL/AMENDED	2078	460	"	"	"
A MC 46812 ✓	SAM	1009	439	"	"	"
	SAM/AMENDED	2078	461	"	"	"
A MC 46813 ✓	FRED	1009	440	"	"	"
	FRED/AMENDED	2078	462	"	"	"
A MC 46814 ✓	BERT	1009	443	"	"	"
	BERT/AMENDED	2078	463	"	"	"
A MC 46815 ✓	BOB	995	393	24	"	15E
A MC 36018 ✓	BUZZARD NO. 2	2089	291	14	"	"
A MC 36019 ✓	BUZZARD NO. 3	"	292	"	"	"
A MC 36020 ✓	BUZZARD NO. 4	"	293	13	"	"
A MC 36021 ✓	BUZZARD NO. 5	"	294	"	"	"
A MC 36028 ✓	FLYING DUTCHMAN NO. 2	"	295	"	"	"
A MC 36029 ✓	FLYING DUTCHMAN NO. 3	"	296	"	"	"
A MC 36030 ✓	FLYING DUTCHMAN NO. 4	"	297	"	"	"
A MC 36031 ✓	FLYING DUTCHMAN NO. 5	"	298	"	"	"
A MC 36032 ✓	FLYING DUTCHMAN NO. 6	"	299	"	"	"
	FLYING DUTCHMAN NO. 6/ AMENDED	6121	1267-1268	"	"	"
A MC 75181 ✓	FLYING DUTCHMAN #7A	"	1269-1270	"	"	"
A MC 36034 ✓	BLACK BESS NO. 2	2089	290	"	"	"
A MC 75182 ✓	BLUE POINT NO. 2A	6121	1271-1272	"	"	"
A MC 36036 ✓	K.W.L.	2078	442	"	"	"
A MC 36037 ✓	G.E.J.	"	443	"	"	"
A MC 36038 ✓	R.F.E.	"	444	24	"	"
A MC 36039 ✓	R.C.M.	"	445	13	"	"
A MC 75183 ✓	ALPINE #1A	6121	1275-1276	"	"	"
A MC 75184 ✓	ALPINE #2A	"	1277-1278	"	"	"
A MC 75185 ✓	ALPINE #3A	"	1279-1280	18	"	16E
A MC 75186 ✓	ALPINE #4A	"	1281-1282	"	"	"
A MC 27513 ✓	ALPINE #5	2221	495	"	"	"
	ALPINE #5/AMENDED	6121	1283-1284	"	"	"
A MC 27514 ✓	ALPINE #6	2221	496	"	"	"
	ALPINE #6/AMENDED	6121	1285-1286	"	"	"

B.L.M. RECORDS OFFICE
DEC 17 1981
10:00 AM
PIMA COUNTY, ARIZONA

Location Notice Posted:

G & SR B&M

Pima County, Arizona

B.L.M. Serial No.	Name of Claim	Book	Page	Sec.	Twp.	Rge.
A MC 27515	ALPINE #7	2221	497			
A MC 27516	ALPINE #7/AMENDED	6121	1287-1288	18	18S	16E
A MC 27517	ALPINE #8	2221	498			
A MC 27518	ALPINE #8/AMENDED	6121	1289-1290	"	"	"
A MC 27519	ALPINE #9	2221	499			
A MC 27520	ALPINE #9/AMENDED	6121	1291-1292	"	"	"
A MC 27521	APLINE #10	2221	500			
A MC 27522	ALPINE #10/AMENDED	6121	1293-1294	13	"	15E
A MC 27523	ALPINE #11	2221	501			
A MC 27524	ALPINE #11/AMENDED	6121	1295-1296	"	"	"
A MC 27525	ALPINE #12	2221	502			
A MC 27526	ALPINE #12/AMENDED	6121	1297-1298	"	"	"
A MC 27527	ALPINE #13	2221	503			
A MC 27528	ALPINE #14	"	504			
A MC 27529	ALPINE #15	"	505	18	"	16E
A MC 27530	ALPINE #16	"	506	"	"	"
A MC 27531	ALPINE #17	"	507	"	"	"
A MC 27532	ALPINE #18	"	508	"	"	"
A MC 36040	ALPINE #19	2230	138	"	"	"
A MC 36041	ALPINE #20	"	139	"	"	"
A MC 36042	ALPINE #21	"	140	"	"	"
A MC 36043	ALPINE #22	"	141	"	"	"
A MC 36044	ALPINE #23	"	142	"	"	"
A MC 36045	ALPINE #24	"	143	"	"	"
A MC 36046	SYCAMORE #1	2078	446	24	"	15E
A MC 36047	SYCAMORE #2	"	447	19	"	16E
A MC 36048	SYCAMORE #3	"	448	"	"	"
A MC 36049	SYCAMORE #4	"	449	"	"	"
A MC 36050	SYCAMORE #4/AMENDED	6121	1299-1300	"	"	"
A MC 36051	SYCAMORE #5	2078	450	"	"	"
A MC 36052	SYCAMORE #5/AMENDED	6121	1301-1302	"	"	"
A MC 36053	SYCAMORE #6	2078	451	"	"	"
A MC 36054	SYCAMORE #6/AMENDED	6121	1303-1304	"	"	"
A MC 36055	SYCAMORE #7	2078	452	"	"	"
A MC 36056	SYCAMORE #7/AMENDED	6121	1305-1306	"	"	"
A MC 36057	SYCAMORE #8	2078	453	"	"	"
A MC 36058	SYCAMORE #8/AMENDED	6121	1307-1308	24	"	15E
A MC 36059	SYCAMORE #9	2078	454	19	"	16E
A MC 36060	SYCAMORE #10	"	455	"	"	"
A MC 36061	SYCAMORE #11	"	456	"	"	"
A MC 36062	SYCAMORE #12	"	457	"	"	"
A MC 36063	AMOLE NO. 2	2051	262	"	"	"
A MC 2211	MALACHITE FRACTION	2110	263			
A MC 36089	MALACHITE FRACTION/ AMENDED	5436	807	"	"	"
A MC 36090	GUNSITE NO. 4	1941	341	"	"	"
A MC 36091	GUNSITE 6-B	2110	264	"	"	"
A MC 36092	GUNSITE NO. 7	1941	344	"	"	"
A MC 36093	GUNSITE 7A	2411	174	"	"	"
A MC 36094	GUNSITE NO 8	1941	345	"	"	"
A MC 36095	GUNSITE NO, 9	"	346	"	"	"
A MC 36096	GUNSITE NO. 10	"	347	"	"	"
A MC 36097	GUNSITE NO. 11	"	348	"	"	"
A MC 36098	GUNSITE NO. 12	"	349	"	"	"
A MC 36099	GUNSITE NO, 13	"	350	"	"	"
A MC 36100	GUNSITE NO. 14	"	351	"	"	"
A MC 36101	GUNSITE NO.15	"	352	"	"	"
A MC 36102	GUNSITE NO. 16	"	353	"	"	"

B.L.M. OFFICE
 DEC 17 1981
 10:00 AM
 PIMA COUNTY ARIZONA

Location Notice Posted:

G & SR B&M

Pima County, Arizona

B.L.M. Serial No.	Name of Claim	Book	Page	Sec.	Twp.	Rge.
A MC 2204 ✓	A.O.T. FRACTION	2054	186			
	A.O.T. FRACTION/ AMENDED	5436	811	24	18S	15E
A MC 2202 ✓	INDIAN CLUB FRACTION	2054	187			
	" " "/AMENDED	5436	809	"	"	"
A MC 2201 ✓	ISLE ROYAL FRACTION	2054	188			
	" " "/AMENDED	5436	808	"	"	"
A MC 2203 ✓	PILOT FRACTION	2051	261			
	PILOT FRACTION/AMENDED	5436	810	"	"	"
A MC 25261 ✓	WASP 56	3786	56	20	"	16E
A MC 25262 ✓	WASP 57	"	57	"	"	"
A MC 25263 ✓	WASP 58	"	58	"	"	"
	WASP 58/AMENDED	3842	133	"	"	"
A MC 25275 ✓	WASP 111	3786	70	17	"	"
A MC 25276 ✓	WASP 112	"	71	"	"	"
A MC 25277 ✓	WASP 113	"	72	"	"	"
A MC 25278 ✓	WASP 114	"	73	"	"	"
A MC 25279 ✓	WASP 115	"	74	"	"	"
A MC 25280 ✓	WASP 116	"	75	"	"	"
A MC 25281 ✓	WASP 117	"	76	"	"	"
A MC 25282 ✓	WASP 118	"	77	"	"	"
A MC 25283 ✓	WASP 119	"	78	"	"	"
A MC 25284 ✓	WASP 120	"	79	"	"	"
A MC 25285 ✓	WASP 121	"	80	"	"	"
A MC 25286 ✓	WASP 122	"	81	"	"	"
A MC 25287 ✓	WASP 123	"	82	"	"	"
A MC 25288 ✓	WASP 124	"	83	"	"	"
A MC 25289 ✓	WASP 125	"	84	"	"	"
A MC 25290 ✓	WASP 126	"	85	"	"	"
A MC 25291 ✓	WASP 127	"	86	"	"	"
A MC 25292 ✓	WASP 128	"	87	"	"	"
A MC 25293 ✓	WASP 129	"	88	"	"	"
A MC 25294 ✓	WASP 130	"	89	"	"	"
A MC 25317 ✓	WASP 223	"	112	"	"	"
A MC 25318 ✓	WASP 224	"	113	"	"	"
A MC 25319 ✓	WASP 225	"	114	"	"	"
A MC 25320 ✓	WASP 226	"	115	"	"	"
A MC 25321 ✓	WASP 227	"	116	"	"	"
A MC 25322 ✓	WASP 228	"	117	"	"	"
A MC 25323 ✓	WASP 229	"	118	"	"	"
A MC 25324 ✓	WASP 230	"	119	"	"	"
A MC 25325 ✓	WASP 231	"	120	"	"	"
A MC 25326 ✓	WASP 232	"	121	"	"	"
A MC 25327 ✓	WASP 233	"	122	"	"	"
A MC 25328 ✓	WASP 234	"	123	"	"	"
A MC 25329 ✓	WASP 235	"	124	"	"	"

B.L.M. COUNTY OFFICE
 DEC 17 1981
 10:00 AM
 PIMA COUNTY, ARIZONA

Location Notice Posted:

G & SR B&M

Pima County, Arizona

B.L.M. Serial No.	Name of Claim	Book	Page(s)	Sec.	Twp.	Rge.
A MC 25330	WASP 236	3786	125	17	18S	16E
A MC 25331	WASP 237	"	126	"	"	"
A MC 25332	WASP 238	"	127	"	"	"
A MC 25333	WASP 239	"	128	"	"	"
A MC 25334	WASP 240	"	129	"	"	"
A MC 25335	WASP 241	"	130	"	"	"
A MC 25336	WASP 242	"	131	"	"	"
A MC 25375	WASP 339	"	170	"	"	"
A MC 25376	WASP 339/AMENDED	6216	995-996	21	"	"
A MC 25377	WASP 340	3786	171	"	"	"
A MC 25378	WASP 341	"	172	"	"	"
A MC 25379	WASP 342	"	173	"	"	"
A MC 25380	WASP 343	"	174	"	"	"
A MC 25381	WASP 344	"	175	"	"	"
A MC 25382	WASP 345	"	176	"	"	"
A MC 25383	WASP 346	"	177	"	"	"
A MC 25384	WASP 347	"	178	"	"	"
A MC 25385	WASP 348	"	179	"	"	"
A MC 25386	WASP 349	"	180	"	"	"
A MC 25387	WASP 350	"	181	"	"	"
A MC 25388	WASP 351	"	182	"	"	"
A MC 25389	WASP 352	"	183	"	"	"
A MC 25390	WASP 353	"	184	"	"	"
A MC 25391	WASP 354	"	185	"	"	"
A MC 25392	WASP 355	"	186	"	"	"
A MC 25393	WASP 356	"	187	"	"	"
A MC 25394	WASP 357	"	188	"	"	"
A MC 25395	WASP 358	"	189	"	"	"
A MC 25396	WASP 359	"	190	16	"	"
A MC 25397	WASP 360	"	191	"	"	"
A MC 25398	WASP 361	"	192	"	"	"
A MC 25399	WASP 362	"	193	"	"	"
A MC 25400	WASP 363	"	194	"	"	"
A MC 25401	WASP 364	"	195	"	"	"
A MC 25402	WASP 365	"	196	"	"	"
A MC 25403	WASP 366	"	197	"	"	"
A MC 25404	WASP 367	"	198	"	"	"
A MC 25405	WASP 368	"	199	"	"	"
A MC 25406	WASP 369	"	200	"	"	"
A MC 25407	WASP 370	"	201	"	"	"
A MC 25408	WASP 371	"	202	"	"	"
A MC 25409	WASP 372	"	203	"	"	"
A MC 25410	WASP 373	"	204	"	"	"
A MC 25411	WASP 374	"	205	"	"	"
A MC 25412	WASP 375	"	206	"	"	"
A MC 25413	WASP 376	"	207	"	"	"
A MC 25414	WASP 377	"	208	"	"	"
A MC 25453	WASP 378	"	209	"	"	"
A MC 25454	WASP 439	"	248	21	"	"
A MC 25455	WASP 440	"	249	"	"	"
A MC 25456	WASP 441	"	250	"	"	"
A MC 25457	WASP 442	"	251	"	"	"
A MC 25458	WASP 443	"	252	"	"	"
A MC 25459	WASP 444	"	253	"	"	"
	WASP 445	"	254	"	"	"

B.L.M. OFFICE

DEC 17 1981

10:00 AM

PIMA COUNTY ARIZONA

Location Notice Posted:

G & SR B&M

Pima County, Arizona

B.L.M. Serial No.	Name of Claim	Book	Pages(s)	Sec.	Twp.	Rge.
A MC 25460	WASP 446	3786	255	21	18S	16E
A MC 25461	WASP 447	"	256	"	"	"
A MC 25462	WASP 448	"	257	"	"	"
A MC 25463	WASP 449	"	258	22	"	"
A MC 25464	WASP 450	"	259	"	"	"
A MC 25465	WASP 451	"	260	16	"	"
A MC 25466	WASP 452	"	261	"	"	"
A MC 25467	WASP 453	"	262	"	"	"
A MC 25468	WASP 454	"	263	"	"	"
A MC 25469	WASP 455	"	264	"	"	"
A MC 25470	WASP 456	"	265	"	"	"
A MC 25471	WASP 457	"	266	"	"	"
A MC 25472	WASP 458	"	267	"	"	"
A MC 25473	WASP 459	"	268	"	"	"
A MC 25474	WASP 460	"	269	"	"	"
A MC 25475	WASP 461	"	270	"	"	"
A MC 25476	WASP 462	"	271	"	"	"
A MC 25477	WASP 463	"	272	"	"	"
A MC 25478	WASP 464	"	273	"	"	"
A MC 25479	WASP 465	"	274	"	"	"
A MC 25480	WASP 466	"	275	15	"	"
A MC 25481	WASP 467	"	276	16	"	"
A MC 25482	WASP 468	"	277	15	"	"
A MC 25483	WASP 469	"	278	16	"	"
A MC 25484	WASP 470	"	279	15	"	"
A MC 25485	WASP 471	"	280	21	"	"
A MC 25486	WASP 472	"	281	"	"	"
A MC 25525	WASP 539	"	320	22	"	"
A MC 25526	WASP 540	"	321	"	"	"
A MC 25527	WASP 541	"	322	"	"	"
A MC 25528	WASP 542	"	323	"	"	"
A MC 25529	WASP 543	"	324	"	"	"
A MC 25530	WASP 544	"	325	"	"	"
A MC 25531	WASP 545	"	326	"	"	"
A MC 25532	WASP 546	"	327	"	"	"
A MC 25533	WASP 547	"	328	"	"	"
A MC 25534	WASP 548	"	329	"	"	"
A MC 25535	WASP 549	"	330	"	"	"
A MC 25536	WASP 550	"	331	"	"	"
A MC 25537	WASP 551	"	332	"	"	"
A MC 25538	WASP 552	"	333	"	"	"
A MC 25539	WASP 553	"	334	"	"	"
A MC 25540	WASP 554	"	335	"	"	"
A MC 25541	WASP 555	"	336	"	"	"
A MC 25542	WASP 556	"	337	"	"	"
A MC 25543	WASP 557	"	338	"	"	"
A MC 25544	WASP 558	"	339	"	"	"
A MC 25545	WASP 559	"	340	15	"	"
A MC 25546	WASP 560	"	341	"	"	"
A MC 25547	WASP 561	"	342	"	"	"
A MC 25548	WASP 562	"	343	"	"	"
A MC 25549	WASP 563	"	344	"	"	"
A MC 25550	WASP 564	"	345	"	"	"
A MC 25551	WASP 565	"	346	"	"	"
A MC 25552	WASP 566	"	347	"	"	"
A MC 25553	WASP 567	"	348	"	"	"
A MC 25554	WASP 568	"	349	"	"	"
A MC 25555	WASP 569	"	350	"	"	"
A MC 25556	WASP 570	"	351	"	"	"
A MC 25557	WASP 571	"	352	"	"	"
A MC 25558	WASP 572	"	353	"	"	"
A MC 25559	WASP 573	"	354	"	"	"
A MC 25560	WASP 574	"	355	"	"	"
A MC 25561	WASP 575	"	356	"	"	"
A MC 25562	WASP 576	"	357	"	"	"

B.L.M. OFFICE
 DEC 17 1981
 1000 AM
 PIMA COUNTY ARIZONA

Location Notice Posted:

G & SR B&M

Pima County, Arizona

Sec. Twp. Rge.

B.L.M.

Serial No.

Name of Claim

Book

Page

Serial No.	Name of Claim	Book	Page	Sec.	Twp.	Rge.
A MC 25563	WASP 577	3786	358	15	18S	16E
A MC 25564	WASP 578	"	359	"	"	"
A MC 25601	WASP 637	"	396	22	"	"
A MC 25602	WASP 638	"	397	"	"	"
A MC 25603	WASP 639	"	398	"	"	"
A MC 25604	WASP 640	"	399	"	"	"
A MC 25605	WASP 641	"	400	"	"	"
A MC 25606	WASP 642	"	401	"	"	"
A MC 25607	WASP 643	"	402	"	"	"
A MC 25608	WASP 644	"	403	"	"	"
A MC 25609	WASP 645	"	404	"	"	"
A MC 25610	WASP 646	"	405	"	"	"
A MC 25611	WASP 647	"	406	"	"	"
A MC 25612	WASP 648	"	407	"	"	"
A MC 25613	WASP 649	"	408	"	"	"
A MC 25614	WASP 650	"	409	"	"	"
A MC 25615	WASP 651	"	410	"	"	"
A MC 25616	WASP 652	"	411	"	"	"
A MC 25617	WASP 653	"	412	"	"	"
A MC 25618	WASP 654	"	413	"	"	"
A MC 25619	WASP 655	"	414	"	"	"
A MC 25620	WASP 656	"	415	"	"	"
A MC 25621	OLE #1	3842	132	16	"	"
A MC 36062	ROCKY 1	3726	117	19	"	"
A MC 36026	JOHN 1	3934	508	24	"	15E
A MC 36027	JOHN 2	"	509	"	"	"
A MC 36061	SCHWAB EXTENSION #1					
	NORTH WEST	1271	92	"	"	"
A MC 25210	KID 1	3368	529	18	"	16E
A MC 25211	KID 2	"	530	"	"	"
A MC 25212	KID 3	"	531	"	"	"
A MC 25213	KID 4	"	532	"	"	"
A MC 25214	KID 5	"	533	"	"	"
A MC 25215	KID 6	"	534	"	"	"
A MC 25216	KID 7	"	535	"	"	"
A MC 25217	KID 8	"	537	"	"	"
A MC 25218	KID 9	"	536	"	"	"
A MC 25219	KID 10	"	538	19	"	"
A MC 25220	KID 11	"	539	"	"	"
A MC 25221	KID 12	"	540	"	"	"
A MC 25222	KID 13	"	541	"	"	"
A MC 25223	KID 14	"	542	20	"	"
A MC 25224	KID 15	"	543	"	"	"
A MC 25225	KID 16	"	544	"	"	"
A MC 25226	KID 17	"	545	"	"	"
A MC 25227	KID 18	"	546	"	"	"
A MC 25228	KID 19	"	547	"	"	"
A MC 25229	KID 20	"	548	"	"	"
A MC 25230	KID 21	"	549	"	"	"
A MC 25231	KID 22	"	550	"	"	"
A MC 25232	KID 23	"	551	"	"	"
A MC 25233	KID 24	"	552	"	"	"
A MC 25234	KID 25	"	553	"	"	"
A MC 25235	KID 26	"	554	"	"	"
A MC 25236	KID 27	"	555	"	"	"
A MC 25237	KID 28	"	556	"	"	"
A MC 25238	KID 29	"	557	"	"	"
	KID 29/AMENDED	6216	1001-1002	"	"	"

B. L. M. OFFICE

DEC 17 1981

10:00 AM

PIMA COUNTY, ARIZONA

B.L.M.
Serial No.

Name of Claim

Book

Location Notice Posted:
G & SR B&M
Pima County, Arizona
Pages(s) Sec. Twp. Rge.

B.L.M. Serial No.	Name of Claim	Book	Pages(s)	Sec.	Twp.	Rge.
A MC 25239	KID 30	3368	558			
	KID 30/AMENDED	3681	129	20	18S	16E
A MC 25240	KID 31	3368	559	"	"	"
A MC 25241	KID 32	"	560	"	"	"
A MC 25242	KID 33	"	561	"	"	"
A MC 25243	KID 34	"	562	"	"	"
A MC 25244	KID 35	"	563	"	"	"
A MC 25245	KID 36	"	564	"	"	"
A MC 25246	KID 37	"	565	"	"	"
A MC 25247	KID 38	"	566	"	"	"
A MC 25248	KID 39	"	567	"	"	"
A MC 25249	KID 40	"	568	"	"	"
A MC 25250	KID 41	"	569	"	"	"
A MC 25251	KID 42	"	570	"	"	"
A MC 25252	KID 43	"	571	"	"	"
A MC 25253	KID 44	"	572	"	"	"
A MC 25254	KID 45	"	573	"	"	"
A MC 25255	KID 46	"	574	"	"	"
	KID 46/AMENDED	6216	1003-1004	"	"	"
A MC 25256	KID 47	3368	575	"	"	"
	KID 47/AMENDED	6216	1005-1006	"	"	"

fee 4.50 107888

INDEXED	COPIES	BLOTTED
---------	--------	---------

State of Arizona }
County of Pima } ss


I hereby certify that the instrument was filed for record as requested

Of Chambers
Date OCT 14 1981 - 1:00 PM
Book 6635 Page 938-943

Witness my hand and Official Seal

day and year above written
RICHARD J. KENNEDY, County Recorder

By Shirley Clark
Deputy



B.L.M. OFFICE
DEC 17 1981
10:00 AM
PIMA COUNTY ARIZONA

AFFIDAVIT OF LABOR PERFORMED AND IMPROVEMENTS MADE

Helvetia Group II 19#E 75181

1979-1980

RECEIVED OFFICE
DEC 15 3 42 PM '80
PINALAYA ARIZONA

14
Case 1512-81 SW

STATE OF ARIZONA)
) ss.
County of Pima)

BERT L. REID, being first duly sworn, deposes and says:

That he is a citizen of the United States of America, is more than twenty-one of age, and resides at 3100 Twin Buttes-Sahuarita Road, Sahuarita (P.O. Box 1064, Green Valley, Arizona 85614) Pima County, Arizona.

That he is personally acquainted with the mining claims listed on Exhibit A, which is attached hereto and made a part of this affidavit by reference, situated in the Helvetia Mining District of Pima County, Arizona, the location notices and latest amended location notices if any, of which are recorded in the office of the County Recorder of Pima County in the books and at the pages indicated on Exhibit A.

That the said claims are a part of a coherent group of mutually contiguous claims, both patented and unpatented, all of which are held by Anamax Mining Company, an Arizona general partnership, and the same are operated as one group of claims by Anamax Mining Company, owner.

That between the 1st day of September, 1979, and the 1st day of September, 1980, work and improvements worth more than \$31,100.00 were done and performed for the benefit of the claims listed on Exhibit A and for all of the component claims in the group. That such work and improvements were done and performed at the expense of Anamax Mining Company and for the purpose of complying with the laws of the United States and the State of Arizona pertaining to assessment work or annual labor. That the value of such work and improvements was more than \$100.00 for each of the claims listed on Exhibit A.

That such work and improvements consisted of the following: _____
Site preparation, 210 ft. noncore drilling and 1567 ft. core drilling.

That the men who labored upon such work and improvements were various employees of: Sierrita Mining & Ranching Co., Box 25A, Sasabe Star Route, Tucson, Arizona, 85736; Harness Drilling Company, P.O. Box 17526, Tucson, Arizona 85731; and Joy Manufacturing Company, P.O. Box 360135, Pittsburgh, Pennsylvania 15250


who were the contractors employed by Anamax Mining Company for the performance or completion of the described work and improvements.

I certify that the foregoing is a true and correct statement of the work performed and improvements made, to the best of my knowledge and belief.

Bert L. Reid
Bert L. Reid, Land Records Administrator
for ANAMAX MINING COMPANY, Owner
P.O. Box 127
Sahuarita, Arizona 85629

Subscribed and sworn to before me this 4th day of November,

Jane Constantine
Notary Public



My Commission expires:
April 15, 1983

EXHIBIT A

Three-hundred eleven (311) unpatented lode mining claims situate in the Helvetia Mining District of Pima County, Arizona, the location notices and amended location notices of which are recorded in the office of the County Recorder of Pima County, Arizona, in the books and at the pages set forth below.

B.L.M. Serial No.	Name of Claim	Book	Page	Location Notice Posted:		
				G & SR B&M		
				Pima County, Arizona		
				Sec.	Twp.	Rge.
A MC 74390 ✓	JOHN	995	395	19	18S	16E
A MC 74391 ✓	JOE	"	396	24	"	15E
A MC 74392 ✓	BEN	"	392	"	"	"
A MC 74393 ✓	PETE	"	394	"	"	"
A MC 2200 ✓	JIM	"	391	"	"	"
	JIM/AMENDED	5436	802	"	"	"
A MC 46810 ✓	ART	1009	441			
	ART/AMENDED	2078	459	19	"	16E
A MC 46811 ✓	AL	1009	442			
	AL/AMENDED	2078	460	"	"	"
A MC 46812 ✓	SAM	1009	439			
	SAM/AMENDED	2078	461	"	"	"
A MC 46813 ✓	FRED	1009	440			
	FRED/AMENDED	2078	462	"	"	"
A MC 46814 ✓	BERT	1009	443			
	BERT/AMENDED	2078	463	"	"	"
A MC 46815 ✓	BOB	995	393	24	"	15E
A MC 36018 ✓	BUZZARD NO. 2	2089	291	14	"	"
A MC 36019 ✓	BUZZARD NO. 3	"	292	"	"	"
A MC 36020 ✓	BUZZARD NO. 4	"	293	13	"	"
A MC 36021 ✓	BUZZARD NO. 5	"	294	"	"	"
A MC 36028 ✓	FLYING DUTCHMAN NO.2	"	295	"	"	"
A MC 36029 ✓	FLYING DUTCHMAN NO.3	"	296	"	"	"
A MC 36030 ✓	FLYING DUTCHMAN NO.4	"	297	"	"	"
A MC 36031 ✓	FLYING DUTCHMAN NO. 5	"	298	"	"	"
A MC 36032 ✓	FLYING DUTCHMAN NO. 6	"	299	"	"	"
	FLYING DUTCHMAN NO.6/ AMENDED	6121	1267-1268	"	"	"
A MC 75181	FLYING DUTCHMAN #7A	6121	1269-1270	"	"	"
A MC 36034 ✓	BLACK BESS NO. 2	2089	290	"	"	"
A MC 75182 ✓	BLUE POINT No.2A	6121	1271-1272	"	"	"
A MC 36036 ✓	K.W.L.	2078	442	"	"	"
A MC 36037 ✓	G.E.J.	"	443	"	"	"
A MC 36038 ✓	R.F.E.	"	444	24	"	"
A MC 36039 ✓	R.C.M.	"	445	13	"	"
A MC 75183 ✓	ALPINE #1A	6121	1275-1276	"	"	"
A MC 75184 ✓	ALPINE #2A	"	1277-1278	"	"	"
A MC 75185 ✓	ALPINE #3A	"	1279-1280	18	"	16E
A MC 75186 ✓	ALPINE #4A	"	1281-1282	"	"	"
A MC 27513 ✓	ALPINE #5	2221	495	"	"	"
	ALPINE #5/AMENDED	6121	1283-1284	"	"	"
A MC 27514 ✓	ALPINE #6	2221	496	"	"	"
	ALPINE #6/AMENDED	6121	1285-1286	"	"	"
A MC 27515 ✓	ALPINE #7	2221	497	"	"	"
	ALPINE #7/AMENDED	6121	1287-1288	"	"	"
A MC 27516 ✓	ALPINE #8	2221	498	"	"	"
	ALPINE #8/AMENDED	6121	1289-1290	"	"	"
A MC 27517 ✓	ALPINE #9	2221	499	"	"	"
	ALPINE #9/AMENDED	6121	1291-1292	"	"	"
A MC 27518 ✓	ALPINE #10	2221	500	"	"	"
	ALPINE #10/AMENDED	6121	1293-1294	13	"	15E
A MC 27519 ✓	ALPINE #11	2221	501	"	"	"
	ALPINE #11/AMENDED	6121	1295-1296	"	"	"
A MC 27520 ✓	ALPINE #12	2221	502	"	"	"
	ALPINE #12/AMENDED	6121	1297-1298	"	"	"
A MC 27521 ✓	ALPINE #13	2221	503	"	"	"
A MC 27522 ✓	ALPINE #14	"	504	"	"	"
A MC 27523 ✓	ALPINE #15	"	505	18	"	16E
A MC 27524 ✓	ALPINE #16	"	506	"	"	"
A MC 27525 ✓	ALPINE #17	"	507	"	"	"
A MC 27526 ✓	ALPINE #18	"	508	"	"	"
A MC 27527 ✓	ALPINE #19	2230	138	"	"	"
A MC 27528 ✓	ALPINE #20	"	139	"	"	"

RECEIVED
 COUNTY RECORDER'S OFFICE
 PIMA COUNTY, ARIZONA
 DEC 15 3 42 PM '90

B.L.M.

Serial No.	Name of Claim	Book	Page	Sec.	Twp.	Rge.
A MC 27529 ✓	ALPINE #21	2230	140	18	18S	16E
A MC 27530 ✓	ALPINE #22	"	141	"	"	"
A MC 27531 ✓	ALPINE #23	"	142	"	"	"
A MC 27532 ✓	ALPINE #24	"	143	"	"	"
A MC 36040 ✓	SYCAMORE #1	2078	446	24	"	15E
A MC 36041 ✓	SYCAMORE #2	"	447	19	"	16E
A MC 36042 ✓	SYCAMORE #3	"	448	"	"	"
A MC 36043 ✓	SYCAMORE #4	"	449	"	"	"
	SYCAMORE #4/AMENDED	6121	1299-1300	"	"	"
A MC 36044	SYCAMORE #5	2078	450	"	"	"
	SYCAMORE #5/AMENDED	6121	1301-1302	"	"	"
A MC 36045	SYCAMORE #6	2078	451	"	"	"
	SYCAMORE #6/AMENDED	6121	1303-1304	"	"	"
A MC 36046 ✓	SYCAMORE #7	2078	452	"	"	"
	SYCAMORE #7/AMENDED	6121	1305-1306	"	"	"
A MC 36047 ✓	SYCAMORE #8	2078	453	"	"	"
	SYCAMORE #8/AMENDED	6121	1307-1308	24	"	15E
A MC 36048 ✓	SYCAMORE #9	2078	454	19	"	16E
A MC 36049 ✓	SYCAMORE #10	"	455	"	"	"
A MC 36050 ✓	SYCAMORE #11	"	456	"	"	"
A MC 36051 ✓	SYCAMORE #12	"	457	"	"	"
A MC 36063 ✓	AMOLE NO. 2	2051	262	"	"	"
A MC 2211 ✓	MALACHITE FRACTION	2110	263	"	"	"
	MALACHITE FRACTION/ AMENDED	5436	807	"	"	"
A MC 36089 ✓	GUNSITE NO. 4	1941	341	"	"	"
A MC 36091 ✓	GUNSITE 6-B	2110	264	"	"	"
A MC 36092 ✓	GUNSITE NO. 7	1941	344	"	"	"
A MC 36093 ✓	GUNSITE 7A	2411	174	"	"	"
A MC 36094 ✓	GUNSITE NO 8	1941	345	"	"	"
A MC 36095 ✓	GUNSITE NO, 9	"	346	"	"	"
A MC 36096 ✓	GUNSITE NO. 10	"	347	"	"	"
A MC 36097 ✓	GUNSITE NO. 11	"	348	"	"	"
A MC 36098 ✓	GUNSITE NO. 12	"	349	"	"	"
A MC 36099 ✓	GUNSITE NO, 13	"	350	"	"	"
A MC 36100 ✓	GUNSITE NO. 14	"	351	"	"	"
A MC 36101 ✓	GUNSITE NO.15	"	352	"	"	"
A MC 36102 ✓	GUNSITE NO. 16	"	353	"	"	"
A MC 2204 ✓	A.O.T. FRACTION	2054	186	"	"	"
	A.O.T. FRACTION/ AMENDED	5436	811	24	"	15E
A MC 2202 ✓	INDIAN CLUB FRACTION	2054	187	"	"	"
	" " "/AMENDED	5436	809	"	"	"
A MC 2201 ✓	ISLE ROYAL FRACTION	2054	188	"	"	"
	" " "/AMENDED	5436	808	"	"	"
A MC 2203 ✓	PILOT FRACTION	2051	261	"	"	"
	PILOT FRACTION/AMENDED	5436	810	"	"	"
A MC 25261 ✓	Wasp 56	3786	56	20	"	16E
A MC 25262 ✓	Wasp 57	"	57	"	"	"
A MC 25263 ✓	Wasp 58	"	58	"	"	"
	Wasp 58/AMENDED	3842	133	"	"	"
A MC 25275 ✓	Wasp 111	3786	70	17	"	"
A MC 25276 ✓	Wasp 112	"	71	"	"	"
A MC 25277 ✓	Wasp 113	"	72	"	"	"
A MC 25278 ✓	Wasp 114	"	73	"	"	"
A MC 25279 ✓	Wasp 115	"	74	"	"	"
A MC 25280 ✓	Wasp 116	"	75	"	"	"
A MC 25281 ✓	Wasp 117	"	76	"	"	"
A MC 25282 ✓	Wasp 118	"	77	"	"	"
A MC 25283 ✓	Wasp 119	"	78	"	"	"
A MC 25284 ✓	Wasp 120	"	79	"	"	"
A MC 25285 ✓	Wasp 121	"	80	"	"	"
A MC 25286 ✓	Wasp 122	"	81	"	"	"
A MC 25287 ✓	Wasp 123	"	82	"	"	"
A MC 25288 ✓	Wasp 124	"	83	"	"	"
A MC 25289 ✓	Wasp 125	"	84	"	"	"
A MC 25290 ✓	Wasp 126	"	85	"	"	"
A MC 25291 ✓	Wasp 127	"	86	"	"	"
A MC 25292 ✓	Wasp 128	"	87	"	"	"
A MC 25293 ✓	Wasp 129	"	88	"	"	"
A MC 25294 ✓	Wasp 130	"	89	"	"	"
A MC 25317 ✓	Wasp 223	"	112	"	"	"
A MC 25318 ✓	Wasp 224	"	113	"	"	"
A MC 25319 ✓	Wasp 225	"	114	"	"	"

RECEIVED
 PHOENIX, ARIZONA
 DEC 15 3 42 PM '80

Location Notice Posted:
 G & SR B&M
 Pima County, Arizona
 Sec. Twp. Rge.

B.L.M.

Serial No.	Name of Claim	Book	Page	Sec.	Twp.	Rge.
A MC 25320 ✓	Wasp 226	3786	115	17	18S	16E
A MC 25321 ✓	Wasp 227	"	116	"	"	"
A MC 25322 ✓	Wasp 228	"	117	"	"	"
A MC 25323 ✓	Wasp 229	"	118	"	"	"
A MC 25324 ✓	Wasp 230	"	119	"	"	"
A MC 25325 ✓	Wasp 231	"	120	"	"	"
A MC 25326 ✓	Wasp 232	"	121	"	"	"
A MC 25327 ✓	Wasp 233	"	122	"	"	"
A MC 25328 ✓	Wasp 234	"	123	"	"	"
A MC 25329 ✓	Wasp 235	"	124	"	"	"
A MC 25330 ✓	Wasp 236	"	125	"	"	"
A MC 25331 ✓	Wasp 237	"	126	"	"	"
A MC 25332 ✓	Wasp 238	"	127	"	"	"
A MC 25333 ✓	Wasp 239	"	128	"	"	"
A MC 25334 ✓	Wasp 240	"	129	"	"	"
A MC 25335 ✓	Wasp 241	"	130	"	"	"
A MC 25336 ✓	Wasp 242	"	131	"	"	"
A MC 25375 ✓	Wasp 339	"	170	"	"	"
	WASP 339/AMENDED	6216	995-996	21	18S	16E
A MC 25376 ✓	Wasp 340	3786	171	"	"	"
A MC 25377 ✓	Wasp 341	"	172	"	"	"
A MC 25378 ✓	Wasp 342	"	173	"	"	"
A MC 25379 ✓	Wasp 343	"	174	"	"	"
A MC 25380 ✓	Wasp 344	"	175	"	"	"
A MC 25381 ✓	Wasp 345	"	176	"	"	"
A MC 25382 ✓	Wasp 346	"	177	"	"	"
A MC 25383 ✓	Wasp 347	"	178	"	"	"
A MC 25384 ✓	Wasp 348	"	179	"	"	"
A MC 25385 ✓	Wasp 349	"	180	"	"	"
A MC 25386 ✓	Wasp 350	"	181	"	"	"
A MC 25387 ✓	Wasp 351	"	182	"	"	"
A MC 25388 ✓	Wasp 352	"	183	"	"	"
A MC 25389 ✓	Wasp 353	"	184	"	"	"
A MC 25390 ✓	Wasp 354	"	185	"	"	"
A MC 25391 ✓	Wasp 355	"	186	"	"	"
A MC 25392 ✓	Wasp 356	"	187	"	"	"
A MC 25393 ✓	Wasp 357	"	188	"	"	"
A MC 25394 ✓	Wasp 358	"	189	"	"	"
A MC 25395 ✓	Wasp 359	"	190	16	"	"
A MC 25396 ✓	Wasp 360	"	191	"	"	"
A MC 25397 ✓	Wasp 361	"	192	"	"	"
A MC 25398 ✓	Wasp 362	"	193	"	"	"
A MC 25399 ✓	Wasp 363	"	194	"	"	"
A MC 25400 ✓	Wasp 364	"	195	"	"	"
A MC 25401 ✓	Wasp 365	"	196	"	"	"
A MC 25402 ✓	Wasp 366	"	197	"	"	"
A MC 25403 ✓	Wasp 367	"	198	"	"	"
A MC 25404 ✓	Wasp 368	"	199	"	"	"
A MC 25405 ✓	Wasp 369	"	200	"	"	"
A MC 25406 ✓	Wasp 370	"	201	"	"	"
A MC 25407 ✓	Wasp 371	"	202	"	"	"
A MC 25408 ✓	Wasp 372	"	203	"	"	"
A MC 25409 ✓	Wasp 373	"	204	"	"	"
A MC 25410 ✓	Wasp 374	"	205	"	"	"
A MC 25411 ✓	Wasp 375	"	206	"	"	"
A MC 25412 ✓	Wasp 376	"	207	"	"	"
A MC 25413 ✓	Wasp 377	"	208	"	"	"
A MC 25414 ✓	Wasp 378	"	209	"	"	"
A MC 25453 ✓	Wasp 439	"	248	21	"	"
A MC 25454 ✓	Wasp 440	"	249	"	"	"
A MC 25455 ✓	Wasp 441	"	250	"	"	"
A MC 25456 ✓	Wasp 442	"	251	"	"	"
A MC 25457 ✓	Wasp 443	"	252	"	"	"
A MC 25458 ✓	Wasp 444	"	253	"	"	"
A MC 25459 ✓	Wasp 445	"	254	"	"	"

RECEIVED
 BUREAU OF LAND MANAGEMENT
 PHOENIX, ARIZONA
 DEC 15 3 42 PM '80

640210E1089

B.L.M.

Serial No.	Name of Claim	Book	Page	Sec.	Twp.	Rge.
A MC 25460✓	Wasp 446	3786	255	21	18S	16E
A MC 25461✓	Wasp 447	"	256	"	"	"
A MC 25462✓	Wasp 448	"	257	"	"	"
A MC 25463✓	Wasp 449	"	258	22	"	"
A MC 25464✓	Wasp 450	"	259	"	"	"
A MC 25465✓	Wasp 451	"	260	16	"	"
A MC 25466✓	Wasp 452	"	261	"	"	"
A MC 25467✓	Wasp 453	"	262	"	"	"
A MC 25468✓	Wasp 454	"	263	"	"	"
A MC 25469✓	Wasp 455	"	264	"	"	"
A MC 25470✓	Wasp 456	"	265	"	"	"
A MC 25471✓	Wasp 457	"	266	"	"	"
A MC 25472✓	Wasp 458	"	267	"	"	"
A MC 25473✓	Wasp 459	"	268	"	"	"
A MC 25474✓	Wasp 460	"	269	"	"	"
A MC 25475✓	Wasp 461	"	270	"	"	"
A MC 25476✓	Wasp 462	"	271	"	"	"
A MC 25477✓	Wasp 463	"	272	"	"	"
A MC 25478✓	Wasp 464	"	273	"	"	"
A MC 25479✓	Wasp 465	"	274	"	"	"
A MC 25480✓	Wasp 466	"	275	15	"	"
A MC 25481✓	Wasp 467	"	276	16	"	"
A MC 25482✓	Wasp 468	"	277	15	"	"
A MC 25483✓	Wasp 469	"	278	16	"	"
A MC 25484✓	Wasp 470	"	279	15	"	"
A MC 25485✓	Wasp 471	"	280	21	"	"
A MC 25486✓	Wasp 472	"	281	"	"	"
A MC 25525✓	Wasp 539	"	320	22	"	"
A MC 25526✓	Wasp 540	"	321	"	"	"
A MC 25527✓	Wasp 541	"	322	"	"	"
A MC 25528✓	Wasp 542	"	323	"	"	"
A MC 25529✓	Wasp 543	"	324	"	"	"
A MC 25530✓	Wasp 544	"	325	"	"	"
A MC 25531✓	Wasp 545	"	326	"	"	"
A MC 25532✓	Wasp 546	"	327	"	"	"
A MC 25533✓	Wasp 547	"	328	"	"	"
A MC 25534✓	Wasp 548	"	329	"	"	"
A MC 25535✓	Wasp 549	"	330	"	"	"
A MC 25536✓	Wasp 550	"	331	"	"	"
A MC 25537✓	Wasp 551	"	332	"	"	"
A MC 25538✓	Wasp 552	"	333	"	"	"
A MC 25539✓	Wasp 553	"	334	"	"	"
A MC 25540✓	Wasp 554	"	335	"	"	"
A MC 25541✓	Wasp 555	"	336	"	"	"
A MC 25542✓	Wasp 556	"	337	"	"	"
A MC 25543✓	Wasp 557	"	338	"	"	"
A MC 25544✓	Wasp 558	"	339	"	"	"
A MC 25545✓	Wasp 559	"	340	15	"	"
A MC 25546✓	Wasp 560	"	341	"	"	"
A MC 25547✓	Wasp 561	"	342	"	"	"
A MC 25548✓	Wasp 562	"	343	"	"	"
A MC 25549✓	Wasp 563	"	344	"	"	"
A MC 25550✓	Wasp 564	"	345	"	"	"
A MC 25551✓	Wasp 565	"	346	"	"	"
A MC 25552✓	Wasp 566	"	347	"	"	"
A MC 25553✓	Wasp 567	"	348	"	"	"
A MC 25554✓	Wasp 568	"	349	"	"	"
A MC 25555✓	Wasp 569	"	350	"	"	"
A MC 25556✓	Wasp 570	"	351	"	"	"
A MC 25557✓	Wasp 571	"	352	"	"	"
A MC 25558✓	Wasp 572	"	353	"	"	"
A MC 25559✓	Wasp 573	"	354	"	"	"
A MC 25560✓	Wasp 574	"	355	"	"	"
A MC 25561✓	Wasp 575	"	356	"	"	"
A MC 25562✓	Wasp 576	"	357	"	"	"

RECEIVED
 BUREAU OF LAND OFFICE
 DECEMBER 15 3 42 PM '99
 PHOENIX, ARIZONA

B.L.M.				Location Notice Posted:		
				G & SR B&M		
				Pima County, Arizona		
Serial No.	Name of Claim	Book	Page	Sec.	Twp.	Rge.
A MC 25563 ✓	Wasp 577	3786	358	15	18S	16E
A MC 25564 ✓	Wasp 578	"	359	"	"	"
A MC 25601 ✓	Wasp 637	"	396	22	"	"
A MC 25602 ✓	Wasp 638	"	397	"	"	"
A MC 25603 ✓	Wasp 639	"	398	"	"	"
A MC 25604 ✓	Wasp 640	"	399	"	"	"
A MC 25605 ✓	Wasp 641	"	400	"	"	"
A MC 25606 ✓	Wasp 642	"	401	"	"	"
A MC 25607 ✓	Wasp 643	"	402	"	"	"
A MC 25608 ✓	Wasp 644	"	403	"	"	"
A MC 25609 ✓	Wasp 645	"	404	"	"	"
A MC 25610 ✓	Wasp 646	"	405	"	"	"
A MC 25611 ✓	Wasp 647	"	406	"	"	"
A MC 25612 ✓	Wasp 648	"	407	"	"	"
A MC 25613 ✓	Wasp 649	"	408	"	"	"
A MC 25614 ✓	Wasp 650	"	409	"	"	"
A MC 25615 ✓	Wasp 651	"	410	"	"	"
A MC 25616 ✓	Wasp 652	"	411	"	"	"
A MC 25617 ✓	Wasp 653	"	412	"	"	"
A MC 25618 ✓	Wasp 654	"	413	"	"	"
A MC 25619 ✓	Wasp 655	"	414	"	"	"
A MC 25620 ✓	Wasp 656	"	415	"	"	"
A MC 25621 ✓	OLE #1	3842	132	16	"	"
A MC 36062 ✓	Rocky 1	3726	117	19	"	"
A MC 36026 ✓	JOHN 1	3934	508	24	"	15E
A MC 36027 ✓	JOHN 2	"	509	"	"	"
A MC 36061 ✓	SCHWAB EXTENSION #1					
	NORTH WEST	1271	92	"	"	"
A MC 25210 ✓	KID 1	3368	529	18	"	16E
A MC 25211 ✓	KID 2	"	530	"	"	"
A MC 25212 ✓	KID 3	"	531	"	"	"
A MC 25213 ✓	KID 4	"	532	"	"	"
A MC 25214 ✓	KID 5	"	533	"	"	"
A MC 25215 ✓	KID 6	"	534	"	"	"
A MC 25216 ✓	KID 7	"	535	"	"	"
A MC 25217 ✓	KID 8	"	537	"	"	"
A MC 25218 ✓	KID 9	"	536	"	"	"
A MC 25219 ✓	KID 10	"	538	19	"	"
A MC 25220 ✓	KID 11	"	539	"	"	"
A MC 25221 ✓	KID 12	"	540	"	"	"
A MC 25222 ✓	KID 13	"	541	"	"	"
A MC 25223 ✓	KID 14	"	542	20	"	"
A MC 25224 ✓	KID 15	"	543	"	"	"
A MC 25225 ✓	KID 16	"	544	"	"	"
A MC 25226 ✓	KID 17	"	545	"	"	"
A MC 25227 ✓	KID 18	"	546	"	"	"
A MC 25228 ✓	KID 19	"	547	"	"	"
A MC 25229 ✓	KID 20	"	548	"	"	"
A MC 25230 ✓	KID 21	"	549	"	"	"
A MC 25231 ✓	KID 22	"	550	"	"	"
A MC 25232 ✓	KID 23	"	551	"	"	"
A MC 25233 ✓	KID 24	"	552	"	"	"
A MC 25234 ✓	KID 25	"	553	"	"	"
A MC 25235 ✓	KID 26	"	554	"	"	"
A MC 25236 ✓	KID 27	"	555	"	"	"
A MC 25237 ✓	KID 28	"	556	"	"	"
A MC 25238 ✓	KID 29	"	557	"	"	"
	KID 29/AMENDED	6216	1001-1002	"	"	"

RECEIVED
 DEPT. OF LAND OFFICE
 PHOENIX, ARIZONA
 DEC 15 3 42 PM '90

B.L.M.

Serial No.

Name of Claim

Book

Page

Location Notice Posted:

G & SR B&M

Pima County, Arizona


Sec. Twp. Rge.

Serial No.	Name of Claim	Book	Page	Sec.	Twp.	Rge.
A MC 25239 ✓	KID 30	3368	558			
	KID 30/AMENDED	3681	129	20	18S	16E
A MC 25240 ✓	KID 31	3368	559	"	"	"
A MC 25241 ✓	KID 32	"	560	"	"	"
A MC 25242 ✓	KID 33	"	561	"	"	"
A MC 25243 ✓	KID 34	"	562	"	"	"
A MC 25244 ✓	KID 35	"	563	"	"	"
A MC 25245 ✓	KID 36	"	564	"	"	"
A MC 25246 ✓	KID 37	"	565	"	"	"
A MC 25247 ✓	KID 38	"	566	"	"	"
A MC 25248 ✓	KID 39	"	567	"	"	"
A MC 25249 ✓	KID 40	"	568	"	"	"
A MC 25250 ✓	KID 41	"	569	"	"	"
A MC 25251 ✓	KID 42	"	570	"	"	"
A MC 25252 ✓	KID 43	"	571	"	"	"
A MC 25253 ✓	KID 44	"	572	"	"	"
A MC 25254 ✓	KID 45	"	573	"	"	"
A MC 25255 ✓	KID 46	"	574	"	"	"
	KID 46/AMENDED	6216	1003-1004	"	"	"
A MC 25256 ✓	KID 47	3368	575	"	"	"
	KID 47/AMENDED	6216	1005-1006	"	"	"

RECEIVED
 COUNTY CLERK'S OFFICE
 PHOENIX, ARIZONA
 DEC 15 3 42 PM '90

fee 4.00 *Mail* 120145

INDEXED	COPIES	BLETTS
---------	--------	--------



State of Arizona }
 County of Pima } ss
 I hereby certify that the Instru-
 ment was filed for record as request
 Of anamed Mining Co.
 D to: NOV 07 '80 - 4 20 PM
 Book 6402 Page 1086 - 1092
 Witness my hand and Official Seal
 this 15th day of December 1990
 Pima County Recorder
 BY Gerardine Clark
 Deputy

NOTICE!!

These documents have been scanned!

Do not place un-scanned documents beneath this notice!

Do not remove this notice from this file!

GPO Jacket No. 560-102
Print Order 61549
Rise Business Services, LLC
Job=AZ15 9/12/2019



Box Number= AZ15242



Claim Begin-End: AMC075181-AMC075186

5 Miscellaneous



AZ15242-2

AMC074734-AMC075918

**NO
DOCUMENTS
FOUND**

NO DOCUMENTS FOUND
NO DOCUMENTS FOUND

NOTICE!!

These documents have been scanned!

Do not place un-scanned documents beneath this notice!

Do not remove this notice from this file!

GPO Jacket No. 560-102
Print Order 61549
Rise Business Services, LLC
Job=AZ15 9/12/2019



Box Number= AZ15242



Claim Begin-End: AMC075181-AMC075186

6 Location Notices-Amendments and Supporting Documents



AZ15242-2

AMC074734-AMC075918

STATE OF ARIZONA)
COUNTY OF PIMA) ss.

I hereby certify that the within instrument was filed for record in Pima County, State of Arizona


Witness my hand and Official Seal.

IDA MAE SMYTH
County Recorder

Indexed	Paged	Blotted
RECEIVED		
P.L.M. AZ STATE OFFICE		

FORM 4-73

By [Signature]
Deputy



114848

6121

1269-1270

SEP 26 1979 12:15 PM

Book

Page

Request of:

ANAMAX Mining Co.

Fee: 3.00

OCT 15 1979

10:00 A.M.
PHOENIX, ARIZONA

NOTICE OF MINING LOCATION
LODE CLAIM

TO ALL WHOM IT MAY CONCERN:

NOTICE IS HEREBY GIVEN that the FLYING DUTCHMAN #7A lode mining claim has been located by Anamax Mining Company, an Arizona general partnership, whose address is P. O. Box 127, Sahuarita, Arizona 85629, on the 19th day of September, 1979.

This claim is 600.0 feet long measured along the center-line of the claim and 300.0 feet wide. This notice is posted on the location monument at the SE corner of the claim and the location monument is in Section 13, Township 18 South, Range 15 East, G&SRB&M, and is 26.94 feet from the EAST end and 573.06 feet from the WEST end of this claim.

The general course of this claim is from EAST to WEST.

This claim is located in HELVETIA Mining District, PIMA County, Arizona, and is located in Section(s) 13, Township 18 South, Range 15 East,

G&SRB&M. The locality of the claim with reference to some natural object or permanent monument whereby the claim can be identified is as follows:

from the SE corner of Section 13, Township 18 South,
Range 15 East, G&SR B&M, the claim is located about
2161 feet in a northwesterly direction.

All done in accordance with the laws of the United States and the laws of Arizona (Section 27-202, A.R.S., as amended by Chapter 177, Laws of 1978).

DATED AND POSTED on the ground the day and year first above written.

ANAMAX MINING COMPANY

Witnesses:

By [Signature] Locator

[Signature]

STATE OF ARIZONA)
County of Pima) ss.

Witness my hand and Official Seal.

I hereby certify that the within instrument was filed for record in Pima County, State of Arizona, at the request of

County Recorder

Anamax Mining Company
P.O.Box 127, Sahuarita, AZ 85629

By _____ Deputy

on _____ at _____

Fee _____

No. _____

Book _____ Page _____

(Supplemental unrecorded data on reverse of attached recorded plat.)

A MC 75191

1-25-80
M9

Filed by:

ANAMAX MINING COMPANY (Owner)

P.O. Box 127

Sahuarita, Arizona 85629

PLAT OF THE FLYING DUTCHMAN #7A LODE CLAIM

U.S. BLM Serial No. AMC _____

_____ MINING DISTRICT

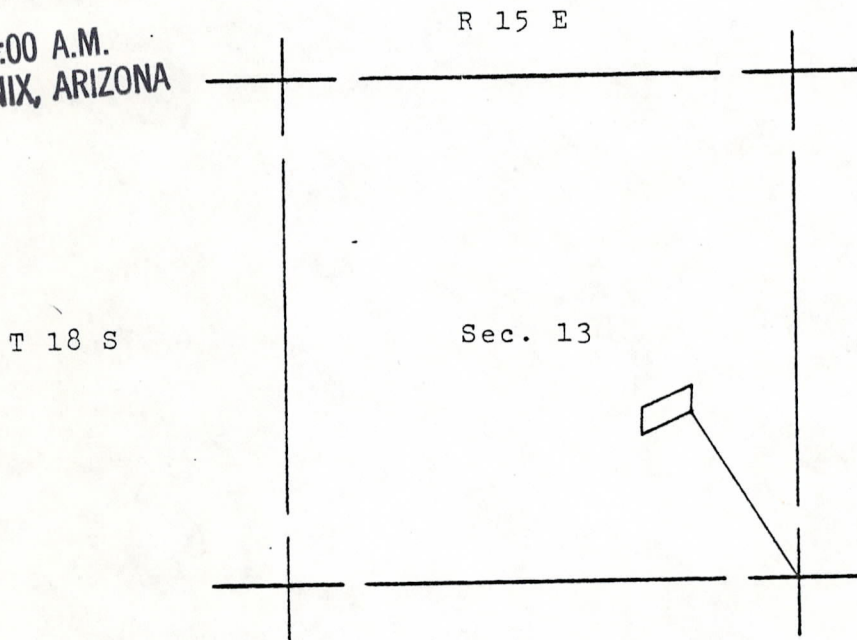
S 13 T 18 S R 15 E

G&SR B&M, PIMA COUNTY, ARIZ.

RECEIVED
B.L.M. AZ STATE OFFICE

OCT 15 1979

10:00 A.M.
PHOENIX, ARIZONA




Supplemental unrecorded data on reverse.

The surface boundaries of the claim are marked upon the ground as follows:
 Beginning at a 2x2 POST at a point in a S23°46'58"E direction
55.0 feet from the location monument (a 4x6 POST at which the location
 notice is posted) being the SOUTHEAST corner of said claim; from which
 the SOUTHEAST corner of Section 13 bears S32°24'29"E
 a distance of 2106.39 feet; thence S66°25'49"W 600.0 feet
 to a 2x2 POST being at the SOUTHWEST corner of said claim; thence
N2°21'17"E 300.0 feet to a 2x2 POST being at the NORTHWEST
 corner of said claim; thence N66°25'49"E 600.0 feet to a 2x2 POST
 being at the NORTHEAST corner of said claim; thence S2°21'17"W
300.0 feet to the place of beginning.



SCALE: 1" = 2000'



6121-1270

supplemental
but unrecorded
data

FLYING DUTCHMAN #7A Lode Claim
Date of Loc./~~Re-loc.~~ 9-19-79
Rec. in Book 6121 Page 1269-1270

Filed by:
ANAMAX MINING COMPANY (Owner)
P.O. Box 127
Sahuarita, Arizona 85629

APPROXIMATE LOCATION OF CLAIM:

	Section	Township	Range
NE $\frac{1}{4}$		T _____ S	R _____ E
NW $\frac{1}{4}$		T _____ S	R _____ E
SE $\frac{1}{4}$	13	T 18 S	R 15 E
SW $\frac{1}{4}$		T _____ S	R _____ E

G & SR B&M, Pima County, Arizona

ANAMAX MINING COMPANY
LAND DEPT.

10-3-79 ms & md

MC 75182

1-25-80
mg
A MC
75182

NOTICE OF MINING LOCATION
LODE CLAIM

TO ALL WHOM IT MAY CONCERN:

NOTICE IS HEREBY GIVEN that the BLUE POINT NO.2A lode mining claim has been located by Anamax Mining Company, an Arizona general partnership, whose address is P. O. Box 127, Sahuarita, Arizona 85629, on the 20th day of September, 1979.

This claim is 1500.0 feet long measured along the center-line of the claim and 400.0 feet wide. This notice is posted on the location monument at the NE corner of the claim and the location monument is in Section 13, Township 18 South, Range 15 East, G&SRB&M, and is 7.07 feet from the NORTH end and 1492.93 feet from the SOUTH end of this claim.

The general course of this claim is from NORTH to SOUTH.

This claim is located in HELVETIA Mining District, PIMA County, Arizona, and is located in Section(s) 13, Township 18 South, Range 15 East,

G&SRB&M. The locality of the claim with reference to some natural object or permanent monument whereby the claim can be identified is as follows:

from the SE corner of Section 13, Township 18 South,
Range 15 East, G&SR B&M, the claim is located about
2572 feet in a northerly direction.

All done in accordance with the laws of the United States and the laws of Arizona (Section 27-202, A.R.S., as amended by Chapter 177, Laws of 1978).

DATED AND POSTED on the ground the day and year first above written.

RECEIVED
B.L.M. AZ STATE OFFICE
ANAMAX MINING COMPANY

OCT 15 1979

Witnesses:

By Bert L. Reid Locator

10:00 A.M.

Alfred Bustamante PHOENIX, ARIZONA

STATE OF ARIZONA)
County of Pima) ss.

Witness my hand and Official Seal.

I hereby certify that the within instrument was filed for record in Pima County, State of Arizona, at the request of

County Recorder

Anamax Mining Company
P.O.Box 127, Sahuarita, AZ 85629

By _____ Deputy

on _____ at

Fee _____

No. _____

Book _____ Page _____

6121-1271

Form 4-1-79

(Supplemental unrecorded data on reverse of attached recorded plat.)

1812 3M
ANAMAX MINING COMPANY
Filed by:

ANAMAX MINING COMPANY (Owner)
P.O. Box 127
Sahuarita, Arizona 85629

RECEIVED
B.L.M. AZ STATE OFFICE

OCT 1 5 1978

10:00 A.M.
PHOENIX, ARIZONA

PLAT OF THE BLUE POINT NO. 2A LODE CLAIM

U.S. BLM Serial No. AMC _____

HELVETIA MINING DISTRICT

S 13 T 18 S R 15 E

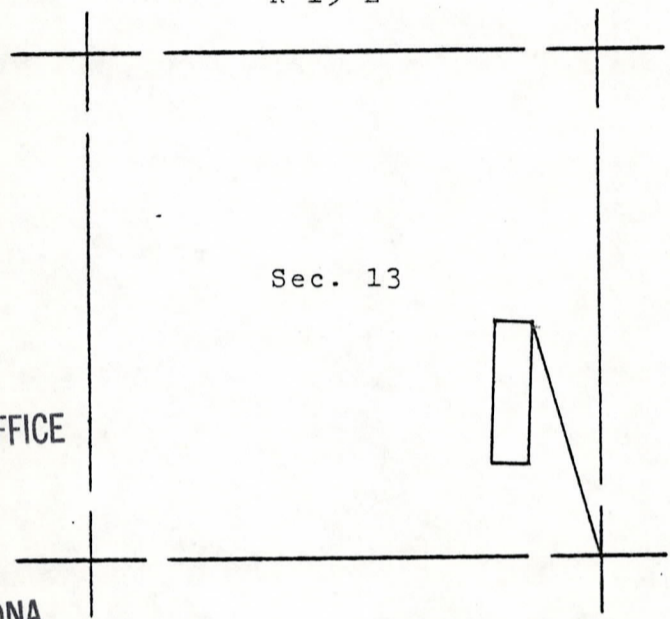
G&SR B&M, PIMA COUNTY, ARIZ.

R 15 E

T 18 S

Sec. 13

RECEIVED
B.L.M. AZ STATE OFFICE
OCT 15 1979
10:00 A.M.
PHOENIX, ARIZONA




The surface boundaries of the claim are marked upon the ground as follows: Beginning at a 4x4 POST at a point in a N47°17'12"E direction 10.0 feet from the location monument (a 2x2 POST at which the location notice is posted) being the NORTHEAST corner of said claim; from which the SOUTHEAST corner of Section 13 bears S15°54'02"E a distance of 2576.77 feet; thence S2°22'09"W 1500.0 feet to a 4x4 POST being at the SOUTHEAST corner of said claim; thence N87°42'48"W 400.0 feet to a 4x4 POST being at the SOUTHWEST corner of said claim; thence N2°22'09"E 1500.0 feet to a 4x4 POST being at the NORTHWEST corner of said claim; thence S87°42'48"E 400.0 feet to the place of beginning.

114849

Fee 3.00

INDEXED	COPIES	BLOTTED
---------	--------	---------


State of Arizona }
County of Pima } ss



SCALE: 1" = 2000'

I hereby certify that the within instrument was filed for record as requested by ANAMAX Mining on SEP 26 1979 - 2:15 PM Book 6121 Page 1271-1272

Witness my hand and Official Seal this 26th day and year above written
Walter Dowling
 Deputy



6121-1272

[Supplemental unrecorded data on reverse.]

supplemental
but unrecorded
data

BLUE POINT ~~U~~.2A Lode Claim

Date of Loc./Reloc. ~~Reloc.~~ 9-20-79

Rec. in Book 6121 Page 1271-1272

Filed by:

ANAMAX MINING COMPANY (Owner)
P.O. Box 127
Sahuarita, Arizona 85629

APPROXIMATE LOCATION OF CLAIM:

	Section	Township	Range
NE $\frac{1}{4}$	_____	T _____ S	R _____ E
NW $\frac{1}{4}$	_____	T _____ S	R _____ E
SE $\frac{1}{4}$	13	T 18 S	R 15 E
SW $\frac{1}{4}$	_____	T _____ S	R _____ E

G & SR B&M, Pima County, Arizona

ANAMAX MINING COMPANY
LAND DEPT.

10-3-79 ms & md

NOTICE OF MINING LOCATION **A MC 75183**
LODE CLAIM

1-25-80
209

TO ALL WHOM IT MAY CONCERN:

NOTICE IS HEREBY GIVEN that the ALPINE #1A lode mining claim has been located by Anamax Mining Company, an Arizona general partnership, whose address is P. O. Box 127, Sahuarita, Arizona 85629, on the 20th day of September, 1979.

This claim is 1500.0 feet long measured along the center-line of the claim and 600.0 feet wide. This notice is posted on the location monument at the SE corner of the claim and the location monument is in Section 13, Township 18 South, Range 15 East, G&SRB&M, and is 7.07 feet from the SOUTH end and 1492.93 feet from the NORTH end of this claim.

The general course of this claim is from NORTH to SOUTH.

This claim is located in HELVETIA Mining District, PIMA County, Arizona, and is located in Section(s) 13, Township 18 South, Range 15 East,

G&SRB&M. The locality of the claim with reference to some natural object or permanent monument whereby the claim can be identified is as follows:

from the SE corner of Section 13, Township 18 South,
Range 15 East, G&SR B&M, the claim is located about
983 feet in a northerly direction.

All done in accordance with the laws of the United States and the laws of Arizona (Section 27-202, A.R.S., as amended by Chapter 177, Laws of 1978).

DATED AND POSTED on the ground the day and year first above written.

RECEIVED
B.L.M. AZ STATE OFFICE

ANAMAX MINING COMPANY

OCT 15 1979

Witnesses:

10:00 A.M.

By Bert L. Reid Locator

Alfred Burt **PHOENIX, ARIZONA**

STATE OF ARIZONA)
County of Pima) ss.

Witness my hand and Official Seal.

County Recorder

I hereby certify that the within instrument was filed for record in Pima County, State of Arizona, at the request of Anamax Mining Company P.O.Box 127, Sahuarita, AZ 85629

By _____ Deputy

on _____ at

Fee _____

No. _____

Book _____ Page _____

6121-1275

Form 4-1-79

(Supplemental unrecorded data on reverse of attached recorded plat.)

Filed by:

ANAMAX MINING COMPANY (Owner),
P.O. Box 127
Sahuarita, Arizona 85629

PLAT OF THE ALPINE #1A LODE CLAIM

U.S. BLM Serial No. AMC _____

HELVETIA MINING DISTRICT

S 13 T 18 S R 15 E

G&SR S&M, PIMA COUNTY, ARIZ.

R 15 E

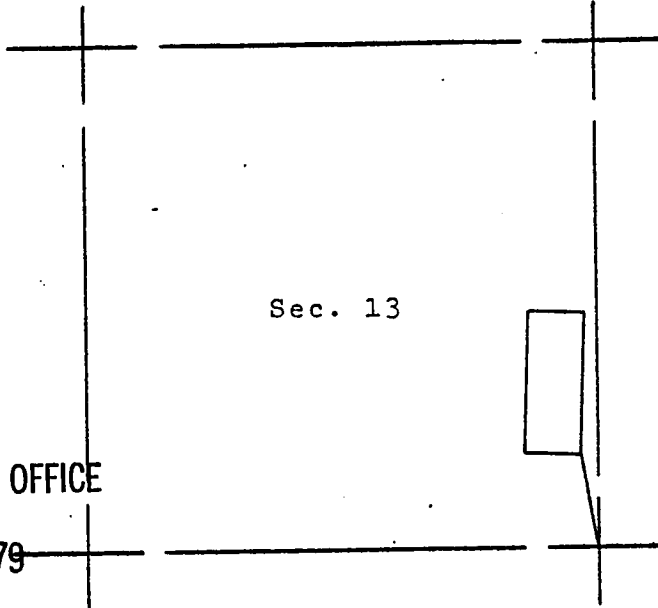
T 18 S

Sec. 13

RECEIVED
B.L.M. AZ STATE OFFICE

OCT 15 1979

10:00 A.M.
PHOENIX, ARIZONA



The surface boundaries of the claim are marked upon the ground as follows: beginning at a 4x4 POST at a point in a S42°42'48"E direction 10.0 feet from the location monument (a 2x2 POST at which the location notice is posted) being the SOUTHEAST corner of said claim; from which the SOUTHEAST corner of Section 13 bears S9°58'45"E a distance of 975.07 feet; thence N87°42'48"W 600.0 feet to a 4x4 POST being at the SOUTHWEST corner of said claim; thence N2°22'09"E 1500.0 feet to a 4x4 POST being at the NORTHWEST corner of said claim; thence S87°42'48"E 600.0 feet to a 4x4 POST being at the NORTHEAST corner of said claim; thence S2°22'09"W 1500.0 feet to the place of beginning.

114851

Fee 3.00

INDEXED	COPIES	BLOTTED
---------	--------	---------

State of Arizona }
County of Pima } ss

I hereby certify that the within instrument was filed for record as request


By ANAMAX Mining Co.
Date SEP 26 1979 - 12:47 PM

Book 6121 Page 1275-1276

Witness my hand and Official Seal
day and year above written,

IDA MAE SMYTH County Recorder

By Debra Bowling
Deputy



SCALE: 1" = 2000'



LAND DEPARTMENT

6121-1276

Supplemental unrecorded data on reverse.

supplemental
but unrecorded
data

ALPINE # III Lode Claim
Date of Loc./~~Reloc.~~ 9-20-79
Rec. in Book 6121 Page 1275-1276

Filed by:

ANAMAX MINING COMPANY (Owner)
P.O. Box 127
Sahuarita, Arizona 85629

APPROXIMATE LOCATION OF CLAIM:

	Section	Township	Range
NE $\frac{1}{4}$	_____	T _____ S	R _____ E
NW $\frac{1}{4}$	_____	T _____ S	R _____ E
SE $\frac{1}{4}$	13	T 18 S	R 15 E
SW $\frac{1}{4}$	_____	T _____ S	R _____ E

G & SR B&M, Pima County, Arizona

ANAMAX MINING COMPANY
LAND DEPT.

10-3-79 ms & md

NOTICE OF MINING LOCATION A MC 75184
LODE CLAIM

TO ALL WHOM IT MAY CONCERN:

NOTICE IS HEREBY GIVEN that the ALPINE #2A lode mining claim has been located by Anamax Mining Company, an Arizona general partnership, whose address is P. O. Box 127, Sahuarita, Arizona 85629, on the 20th day of September, 1979.

This claim is 1500.0 feet long measured along the center-line of the claim and 600.0 feet wide. This notice is posted on the location monument at the SW corner of the claim and the location monument is in Section 13, Township 18 South, Range 15 East, G&SRB&M, and is 7.07 feet from the SOUTH end and 1492.93 feet from the NORTH end of this claim.

The general course of this claim is from NORTH to SOUTH.

This claim is located in HELVETIA Mining District, PIMA County, Arizona, and is located in Section(s) 13, Township 18 South, Range 15 East and Section 18, Township 18 South, Range 16 East,

G&SRB&M. The locality of the claim with reference to some natural object or permanent monument whereby the claim can be identified is as follows:

from the SE corner of Section 13, Township 18 South, Range 15 East, G&SR B&M, the claim is located about 981 feet in a northerly direction.

All done in accordance with the laws of the United States and the laws of Arizona (Section 27-202, A.R.S., as amended by Chapter 177, Laws of 1978).

DATED AND POSTED on the ground the day and year first above written.

RECEIVED
B.L.M. AZ STATE OFFICE
ANAMAX MINING COMPANY

OCT 15 1979

Witnesses: 10:00 A.M. By Bert L. Reid Locator
Alfred S. ... PHOENIX, ARIZONA

STATE OF ARIZONA)
County of Pima) ss.

Witness my hand and Official Seal.

I hereby certify that the within instrument was filed for record in Pima County, State of Arizona, at the request of

County Recorder

Anamax Mining Company
P.O.Box 127, Sahuarita, AZ 85629

By _____ Deputy

on _____ at

Fee _____

No. _____

Book _____ Page _____

(Supplemental unrecorded data on reverse of attached recorded plat.)

1-25-80

Filed by:

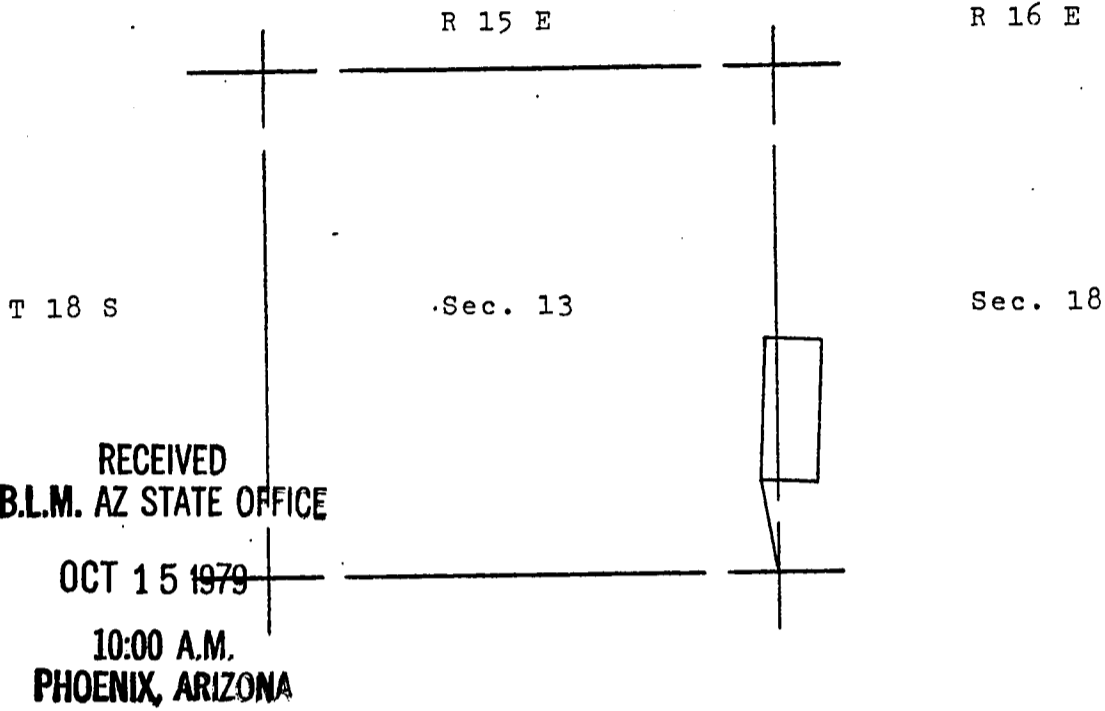
ANAMAX MINING COMPANY (Owner)
P.O. Box 127
Sahuarita, Arizona 85629

PLAT OF THE ALPINE #2A LODE CLAIM

U.S. BLM Serial No. AMC _____

HELVETIA MINING DISTRICT

S 13 T 18 S R 15 E
 S 18 T 18 S R 16 E
 G&SR B&M, PIMA COUNTY, ARIZ.



RECEIVED
 B.L.M. AZ STATE OFFICE

OCT 15 1979

10:00 A.M.
 PHOENIX, ARIZONA

The surface boundaries of the claim are marked upon the ground as follows:
 Beginning at a 4x4 POST at a point in a S47°17'12"W direction
10.0 feet from the location monument (a 2x2 POST at which the location
 notice is posted) being the SOUTHWEST corner of said claim; from which
 the SOUTHEAST corner of Section 13 bears S9°58'45"E
 a distance of 975.07 feet; thence N2°22'09"E 1500.0 feet
 to a 4x4 POST being at the NORTHWEST corner of said claim; thence
S87°42'48"E 600.0 feet to a 4x4 POST being at the NORTHEAST
 corner of said claim; thence S2°22'09"W 1500.0 feet to a 4x4 POST
 being at the SOUTHEAST corner of said claim; thence N87°42'48"W
600.0 feet to the place of beginning.

Supplemental unrecorded data on reverse.

Fee 3.00 **114852**

INDEXED	COPIES	BLOTTED
---------	--------	---------

State of Arizona }
 County of Pima } ss


I hereby certify that the within instru-
 ment was filed for record as request.

By ANAMAX Mining Co.
 Date SEP 26 1979 - 12:15 PM

Book 6121 Page 1277-1278

Witness my hand and Official Seal
 day and year above written

IDA M. [Signature] County Recorder
 Deputy



SCALE: 1" = 2000'



LAND DEPARTMENT

6121-1278

supplemental
but unrecorded
data

ALPINE #2A Lode Claim
Date of Loc./~~Rec.~~ 9-20-79
Rec. in Book 6121 Page 1277-1278

Filed by:

ANAMAX MINING COMPANY (Owner)
P.O. Box 127
Sahuarita, Arizona 85629

APPROXIMATE LOCATION OF CLAIM:

	Section	Township	Range
NE $\frac{1}{4}$	_____	T _____ S	R _____ E
NW $\frac{1}{4}$	_____	T _____ S	R _____ E
<u>SE$\frac{1}{4}$</u>	<u>13</u>	T <u>18</u> S	R <u>15</u> E
SW $\frac{1}{4}$	<u>18</u>	T <u>18</u> S	R <u>16</u> E

G & SR B&M, Pima County, Arizona

ANAMAX MINING COMPANY
LAND DEPT.

10-3-79 ms & md

NOTICE OF MINING LOCATION A MC 75185
LODE CLAIM

1-25-80
219

TO ALL WHOM IT MAY CONCERN:

NOTICE IS HEREBY GIVEN that the ALPINE #3A lode mining claim has been located by Anamax Mining Company, an Arizona general partnership, whose address is P. O. Box 127, Sahuarita, Arizona 85629, on the 20th day of September, 1979.

This claim is 1500.0 feet long measured along the center-line of the claim and 600.0 feet wide. This notice is posted on the location monument at the SE corner of the claim and the location monument is in Section 18, Township 18 South, Range 16 East, G&SRB&M, and is 7.07 feet from the SOUTH end and 1492.93 feet from the NORTH end of this claim.

The general course of this claim is from NORTH to SOUTH.

This claim is located in HELVETIA Mining District, PIMA County, Arizona, and is located in Section(s) 18, Township 18 South, Range 16 East,

G&SRB&M. The locality of the claim with reference to some natural object or permanent monument whereby the claim can be identified is as follows:

from the SW corner of Section 18, Township 18 South,
Range 16 East, G&SR B&M, the claim is located about
1375 feet in a northeasterly direction.

All done in accordance with the laws of the United States and the laws of Arizona (Section 27-202, A.R.S., as amended by Chapter 177, Laws of 1978).

DATED AND POSTED on the ground the day and year first above written.

RECEIVED
B.L.M. AZ STATE OFFICE
ANAMAX MINING COMPANY
OCT 15 1979

Witnesses: 10:00 A.M. BY Bert L. Reid Locator
Alfred Bustamante PHOENIX, ARIZONA

STATE OF ARIZONA)
County of Pima) ss.)
Witness my hand and Official Seal.

I hereby certify that the within instrument was filed for record in Pima County, State of Arizona, at the request of

Anamax Mining Company
P.O.Box 127, Sahuarita, AZ 85629 By _____ Deputy

on _____ at _____ Fee _____

No. _____
Book _____ Page _____

(Supplemental unrecorded data on reverse of attached recorded plat.)

Filed by:

ANAMAX MINING COMPANY (Owner)
P.O. Box 127
Sahuarita, Arizona 85629

PLAT OF THE ALPINE #3A LODE CLAIM

U.S. BLM Serial No. AMC _____

HELVETIA MINING DISTRICT

S 18 T 18 S R 16 E

G&SR B&M, PIMA COUNTY, ARIZ.

R 16 E

T 18 S

Sec. 18

RECEIVED
B.L.M. AZ STATE OFFICE

OCT 15 1979


10:00 A.M.
PHOENIX, ARIZONA

The surface boundaries of the claim are marked upon the ground as follows: Beginning at a 4x4 POST at a point in a S42°42'48"E direction 10.0 feet from the location monument (a 2x2 POST at which the location notice is posted) being the SOUTHEAST corner of said claim; from which the SOUTHWEST corner of Section 18 bears S48°25'30"W a distance of 1375.33 feet; thence N87°42'48"W 600.0 feet to a 4x4 POST being at the SOUTHWEST corner of said claim; thence N2°22'09"E 1500.0 feet to a 4x4 POST being at the NORTHWEST corner of said claim; thence S87°42'48"E 600.0 feet to a 4x4 POST being at the NORTHEAST corner of said claim; thence S2°22'09"W 1500.0 feet to the place of beginning.

114853

Fee 3.00

INDEXED	COPIES	BLOTTED
---------	--------	---------



State of Arizona }
County of Pima } ss

I hereby certify that the within instrument was filed for record as requested

By ANAMAX Mining
Date SEP 26 1979 - 12:15 PM

Book 6121 Page 1279-1280

Witness my hand and Official Seal

day and year above written

IDA MAE STAYF County Recorder

By Debra Pawling
Deputy



SCALE: 1" = 2000'



LAND DEPARTMENT

6121-1280

[Supplemental unrecorded data on reverse.]

supplemental
but unrecorded
data

ALPINE #3A

Lode Claim

Date of Loc./Reloc. 9-20-79

Rec. in Book 6121 Page 1279-1280

Filed by:

ANAMAX MINING COMPANY (Owner)
P.O. Box 127
Sahuarita, Arizona 85629

RECEIVED
BLM AZ STATE OFFICE
OCT 3 1979
10:00 A.M.
PHOENIX ARIZONA

APPROXIMATE LOCATION OF CLAIM:

	Section	Township			Range	
NE $\frac{1}{4}$	_____	T _____	S _____	R _____	E _____	
NW $\frac{1}{4}$	_____	T _____	S _____	R _____	E _____	
SE $\frac{1}{4}$	_____	T _____	S _____	R _____	E _____	
SW $\frac{1}{4}$	18	T 18	S	R 16	E	

G & SR B&M, Pima County, Arizona

ANAMAX MINING COMPANY
LAND DEPT.

10-3-79 ms & md

NOTICE OF MINING LOCATION
LODE CLAIM

A MC 75186

1-25-80
209

TO ALL WHOM IT MAY CONCERN:

NOTICE IS HEREBY GIVEN that the ALPINE #4A lode mining claim has been located by Anamax Mining Company, an Arizona general partnership, whose address is P. O. Box 127, Sahuarita, Arizona 85629, on the 20th day of September, 1979.

This claim is 1500.0 feet long measured along the center-line of the claim and 600.0 feet wide. This notice is posted on the location monument at the SW corner of the claim and the location monument is in Section 18, Township 18 South, Range 16 East, G&SRB&M, and is 7.07 feet from the SOUTH end and 1492.93 feet from the NORTH end of this claim.

The general course of this claim is from NORTH to SOUTH.

This claim is located in HELVETIA Mining District, PIMA County, Arizona, and is located in Section(s) 18, Township 18 South, Range 16 East,

G&SRB&M. The locality of the claim with reference to some natural object or permanent monument whereby the claim can be identified is as follows:

from the SW corner of Section 18, Township 18 South, Range 16 East, G&SR B&M, the claim is located about 1385 feet in a northeasterly direction.

All done in accordance with the laws of the United States and the laws of Arizona (Section 27-202, A.R.S., as amended by Chapter 177, Laws of 1978).

DATED AND POSTED ^{RECEIVED} on the ground the day and year first above written.

B.L.M. AZ STATE OFFICE

ANAMAX MINING COMPANY

OCT 15 1979

Witnesses:

10:00 A.M.

By

Bert L. Reid

Locator

PHOENIX, ARIZONA

Alfred Burtenshaw

STATE OF ARIZONA)
County of Pima) ss.

Witness my hand and Official Seal.

I hereby certify that the within instrument was filed for record in Pima County, State of Arizona, at the request of

County Recorder

Anamax Mining Company
P.O.Box 127, Sahuarita, AZ 85629

By

Deputy

on _____ at

Fee

No. _____

Book _____ Page _____

(Supplemental unrecorded data on reverse of attached recorded plat.)

Filed by:

ANAMAX MINING COMPANY (Owner)
P.O. Box 127
Sahuarita, Arizona 85629

RECEIVED
B.L.M. AZ STATE OFFICE
OCT 18 1979
10:00 A.M.
PHOENIX ARIZONA

PLAT OF THE ALPINE #4A LODE CLAIM

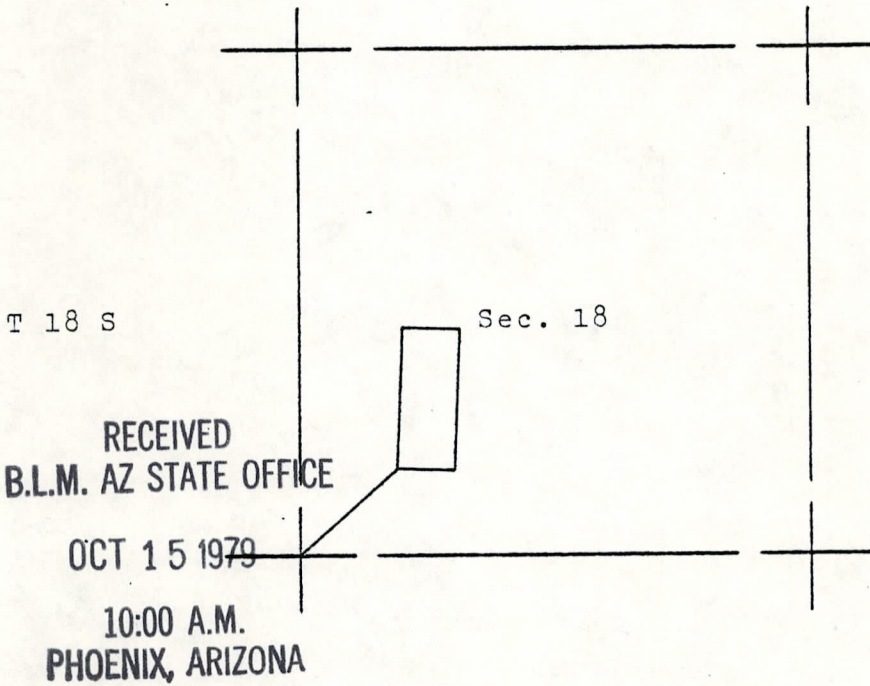
U.S. BLM Serial No. AMC _____

HELVETIA MINING DISTRICT

S 18 T 18 S R 16 E

G&SR B&M, PIMA COUNTY, ARIZ.

R 16 E




Supplemental unrecorded data on reverse.

The surface boundaries of the claim are marked upon the ground as follows: Beginning at a 4x4 POST at a point in a S47°17'12"W direction 10.0 feet from the location monument (a 2x2 POST at which the location notice is posted) being the SOUTHWEST corner of said claim; from which the SOUTHWEST corner of Section 18 bears S48°25'30"W a distance of 1375.33 feet; thence N2°22'09"E 1500.0 feet to a 4x4 POST being at the NORTHWEST corner of said claim; thence S87°42'48"E 600.0 feet to a 4x4 POST being at the NORTHEAST corner of said claim; thence S2°22'09"W 1500.0 feet to a 4x4 POST being at the SOUTHEAST corner of said claim; thence N87°42'48"W 600.0 feet to the place of beginning.

114854

Fee 3.00

INDEXED	COPIES	BLOTTED
---------	--------	---------



SCALE: 1" = 2000'

State of Arizona }
County of Pima } ss

I hereby certify that the within instrument was filed for record as request

by ANAMAX Mining
Date SEP 26 1979 - 12:12 PM
Book 6121 Page 1281-1282

Witness my hand and Official Seal

day and year above written
IDA MAE Bohling County Recorder
Deputy



LAND DEPARTMENT

6121-1282

supplemental
but unrecorded
data

ALPINE #4A Lode Claim
Date of Loc./Reloc. 9-20-79
Rec. in Book 6121 Page 1281-1282

Filed by:

ANAMAX MINING COMPANY (Owner)
P.O. Box 127
Sahuarita, Arizona 85629

RECEIVED
B.L.M. AS STATE OFFICE
OCT 18 1979
10:00 A.M.
PHOENIX ARIZONA

APPROXIMATE LOCATION OF CLAIM:

	Section	Township		Range	
NE $\frac{1}{4}$	_____	T _____	S _____	R _____	E _____
NW $\frac{1}{4}$	_____	T _____	S _____	R _____	E _____
SE $\frac{1}{4}$	_____	T _____	S _____	R _____	E _____
SW $\frac{1}{4}$	18	T 18	S _____	R 16	E _____

G & SR B&M, Pima County, Arizona

ANAMAX MINING COMPANY
LAND DEPT.

10-3-79 ms & md